

NOTICE!!

These documents have been scanned!

Do not place un-scanned documents beneath this notice!

Do not remove this notice from this file!

GPO Jacket No. 560-102
Print Order 61540
Rise Business Services, LLC
Job=AZ15 7/3/2019



Box Number= AZ15149



Claim Begin-End: AMC346820-AMC347086

1 Initial Receipt



AZ15149-7

AMC347088-AMC346820

**NO
DOCUMENTS
FOUND**

NO DOCUMENTS FOUND
NO DOCUMENTS FOUND

NOTICE!!

These documents have been scanned!

Do not place un-scanned documents beneath this notice!

Do not remove this notice from this file!

GPO Jacket No. 560-102
Print Order 61540
Rise Business Services, LLC
Job=AZ15 7/3/2019




Box Number= AZ15149



Claim Begin-End: AMC346820-AMC347086

2 Correspondence



AZ15149-7

AMC347088-AMC346820

**NO
DOCUMENTS
FOUND**

NO DOCUMENTS FOUND
NO DOCUMENTS FOUND

NOTICE!!

These documents have been scanned!

Do not place un-scanned documents beneath this notice!

Do not remove this notice from this file!

GPO Jacket No. 560-102
Print Order 61540
Rise Business Services, LLC
Job=AZ15 7/3/2019



Box Number= AZ15149



Claim Begin-End: AMC346820-AMC347086

3 Transfers



AZ15149-7

AMC347088-AMC346820

**NO
DOCUMENTS
FOUND**

NO DOCUMENTS FOUND
NO DOCUMENTS FOUND

NOTICE!!

These documents have been scanned!

Do not place un-scanned documents beneath this notice!

Do not remove this notice from this file!

GPO Jacket No. 560-102
Print Order 61540
Rise Business Services, LLC
Job=AZ15 7/3/2019



Box Number= AZ15149



Claim Begin-End: AMC346820-AMC347086

4 Annual Filings



AZ15149-7

AMC347088-AMC346820

NAME/ADDR BOOK-MAP-PARCEL 401 03 001A TAX AREA 1501 DATE 02/24/97
 PHELPS DODGE CORP RECORDING INFO
 NEW CORNELIA BRANCH DOC 00000 PG 0000 DATE 000000
 ATT: ACCOUNTING MANAGER ZONING INFO
 PO DRAWER 9 CURRENT AUTH FLAG
 AJO AZ 85321 LD MS 354.98 MS TYPE A

LEGAL DESCRIPTION STR 18 T12S R05W FILE ID 1
 E2 OF W2 & LOTS 1 THRU 4 SEC 18 & LOT 1 SEC 19 MAP/PLAT 00/000 MK AR 401
 ALL IN T12S R5W 354.98 AC TBL GRP CD 951
 CENS TR 4900 USE CD 0013
 O87DATE OF LAST CHG 112789

PROPERTY ADDRESS VALUE SOURCE: Land
 // EXEMPT 0 AUXILARY 0

SECONDARY VALUATION DATA VACANT RESIDENTIAL RURAL SUBDIVIDED
 CLASS FULL CASH PCNT ASSESSED
 LAND 00/ 4 0 53,247 16.0 8,520

IMPROVEMENTS
 PERSONAL PROPERTY
 GROSS VALUE TOTALS 53,247 8,520
 LMTD./SCND. EXEMPTIONS
 NET VALUE TOTALS 53,247 8,520
 PRIOR LIMITED FCV 53,247 CURRENT LIMITED FCV 53,247

Today 03/18/97
 PS2 FY021897 92 93 94 95 96 97n Tax Find Next Prev Browse Connect Exit

RECEIVED
 BUREAU OF
 LAND MANAGEMENT
 JUN 6 10 03 AM '97
 ARIZONA
 STATE OFFICE
 PHOENIX, ARIZONA

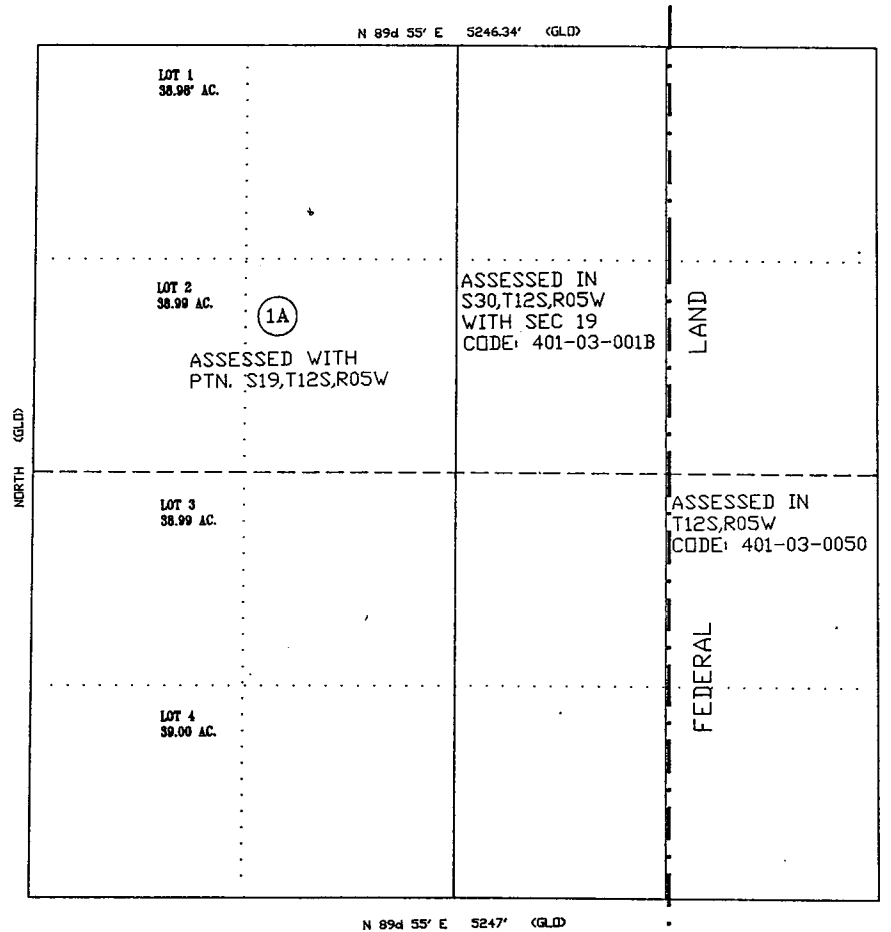
ASSESSOR'S RECORD MAP

401-03 SECTION 18, TOWNSHIP 12 SOUTH, RANGE 05 WEST

RECEIVED
BUREAU OF
LAND MANAGEMENT

JUN 6 10 03 AM '97

ARIZONA
STATE OFFICE
PHOENIX, ARIZONA



1992-1
M:\T12S\R05W\S18-04/30/91



NAME/ADDR BOOK-MAP-PARCEL 401 03 001B TAX AREA 1501 DATE 02/24/97
 PHELPS DODGE CORP RECORDING INFO
 NEW CORNELIA BRANCH DOC 00000 PG 0000 DATE 000000
 ATT: ACCOUNTING MANAGER ZONING INFO
 PO DRAWER 9 CURRENT AUTH FLAG
 AJO AZ 85321 LD MS 427.47 MS TYPE A

LEGAL DESCRIPTION STR 30* T12S R05W FILE ID 1
 W2 E2 160.00 AC SEC 18; E2 NW4; NW4 NE4; LOTS 2, MAP/PLAT 00/000 MK AR 401
 3 & 4 237.30 AC SEC 19; THAT PTN OF LOTS 1 & 2 TBL GRP CD 951
 NORTH & EAST OF TUCSON-AJO HWY 30.171 AC SEC 30 CENS TR 4900 USE CD 6600
 ALL IN T12 R5W AP95 DATE OF LAST CHG 102387
 VALUE SOURCE: Land

PROPERTY ADDRESS EXEMPT 0 AUXILARY 0
 // NON-PRODUCING MINE PROPERTY
 SECONDARY VALUATION DATA ASSESSED

CLASS	FULL CASH	PCNT	ASSESSED
LAND 66/ 4 0	64,121	16.0	10,259
IMPROVEMENTS			
PERSONAL PROPERTY			
GROSS VALUE TOTALS	64,121		10,259
LMTD./SCND. EXEMPTIONS			
NET VALUE TOTALS	64,121		10,259
PRIOR LIMITED FCV 64,009		CURRENT LIMITED FCV	64,121

Today 03/18/97 AP95
 PS2 FY021897 92 93 94 95 96 97n Tax Find Next Prev Browse Connect Exit

RECEIVED
 BUREAU OF
 LAND MANAGEMENT
 ARIZONA
 STATE OFFICE
 PHOENIX, ARIZONA
 JUN 6 10 03 AM '97

ASSESSOR'S RECORD MAP

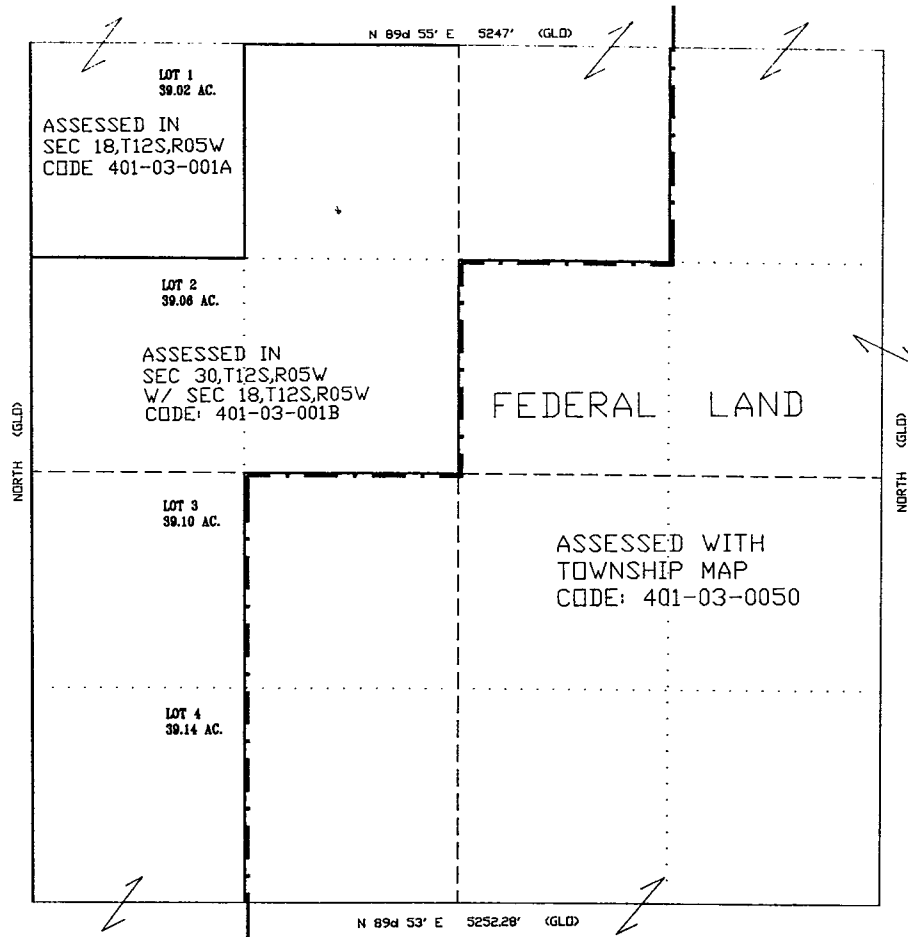
401-03 SECTION 19, TOWNSHIP 12 SOUTH, RANGE 05 WEST

RECEIVED
BUREAU OF
LAND MANAGEMENT

JUN 6 10 03 AM '97

AREA-CODE
1501

ARIZONA
STATE OFFICE
PHOENIX, ARIZONA



1992-2
T12S R05W S19_R02/06/92

0 300 600 900 1200
FEET

F. ANN RODRIGUEZ, RECORDER
RECORDED BY: JEB
DEPUTY RECORDER
2012 R00D



DOCKET: 10553
E: 754
OF PAGES: 2
SEQUENCE: 97080799
05/27/97
LOCATN 13:20:00
ENVELOPE
AMOUNT PAID \$ 9.00

PHELPS DODGE EXPLORATION CORP
D A STILLWELL
200 UNION BLVD STE 300
LAKEWOOD CO 80228

ARIZONA NOTICE OF LOCATION
(Lode Claim)

NOTICE IS HEREBY GIVEN THAT PHELPS DODGE CORPORATION, NEW CORNELIA BRANCH, whose mailing address is P. O. Drawer 9, Ajo, AZ 85321, by its undersigned agent, makes this location of the DARBY 140 lode mining claim, in the Unknown Mining District, Pima County, Arizona.

The general course of the claim is from East to West, and said claim is located within the NW+NE, quarter(s) of Section(s) 19+24, Township 12S, Range 5W+6W, GSRB&M, Pima County, Arizona.

This claim is 1500 feet in length and 600 feet in width.

This Notice of Location is posted on the center line of the claim.

The claim runs from the location monument on which this notice is posted 10 feet in a E'ly direction to the East end line and 1490 feet in a W'ly direction to the West end line. The claim boundaries are marked by six monuments, one at each corner and one at the center of each end line. The location monument on which this notice is posted is situated within Section 19, Township 12S, Range 5W, GSRB&M, Pima County, Arizona, and is approximately 18060 feet South and 950 feet East from the NW corner of Section 6, Township 12S, Range 5W, GSRB&M, Pima County, Arizona.

The undersigned claims the ground as depicted on the map which is attached to a copy of this Notice of Location filed in the office of the County Recorder, Pima County, Tucson, Arizona.

The claim has been monumented in accordance with State and Federal law. Corner and location monuments are substantial posts projecting at least four feet above the ground.

Located, dated, and posted on the ground this 26 day of MAR, 1997.

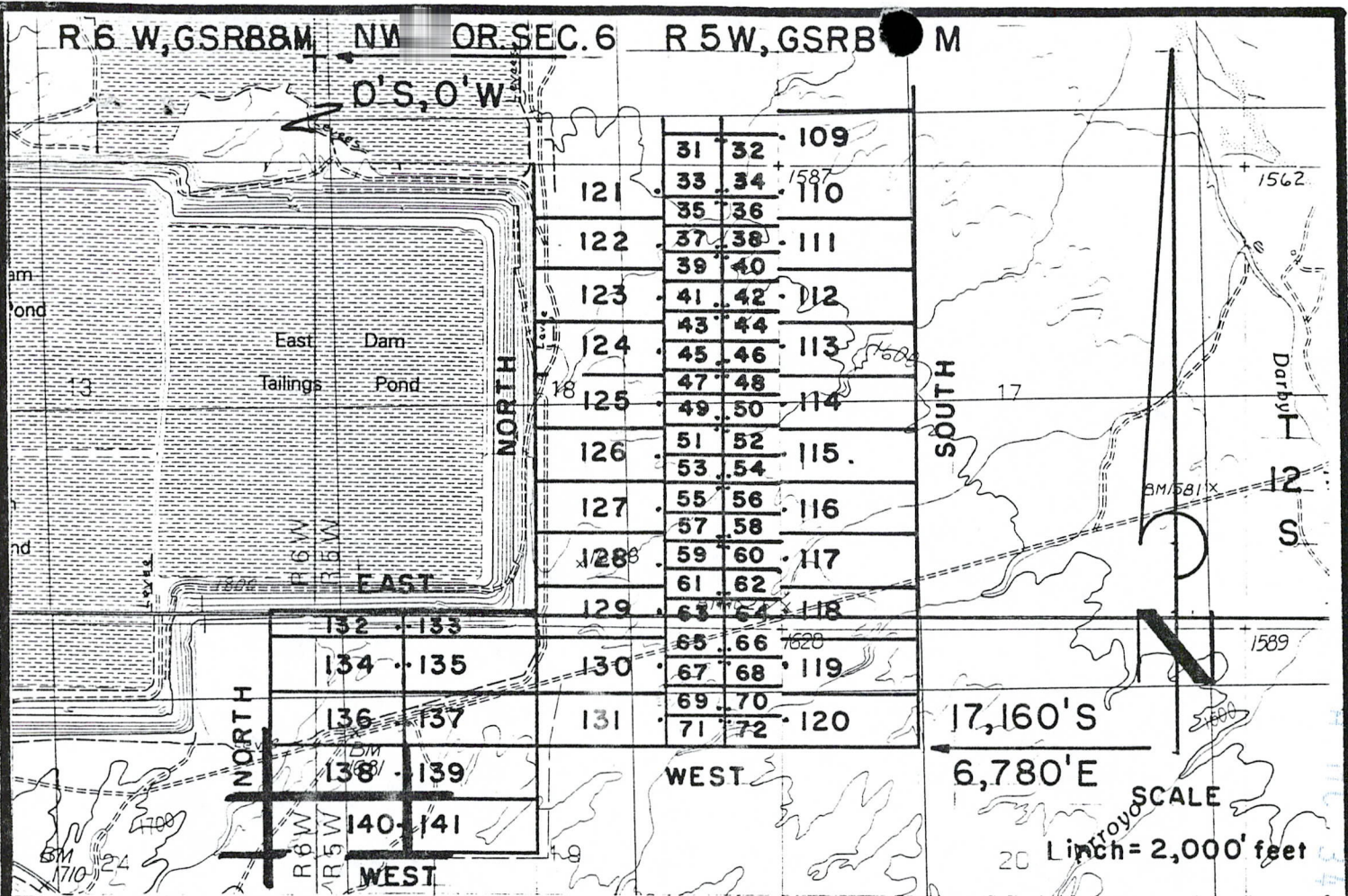
James D Wells Witness

PHELPS DODGE CORPORATION (Owner)

By Richard A Burns Agent
Richard A. Burns

A HC 346931

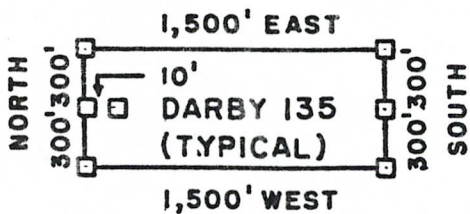
RECEIVED
BUREAU OF
LAND MANAGEMENT
JUN 6 10 06 AM '97
ARIZONA
STATE OFFICE
PHOENIX, ARIZONA



DARBY LODGE CLAIMS 121 - 141 - LOCATED MARCH 26, 1997

PIMA COUNTY, ARIZONA

ALL CLAIMS SHOWN ARE 600' X 1,500' EXCEPT FOR DARBY 132-133, WHICH ARE 300' X 1,500'.



□ = 2" x 2" x 5'
WOOD POST

ARIZONA
STATE OFFICE
PHOENIX, ARIZONA

JUN 6 10 06 AM '97

RECEIVED
BUREAU OF
LAND MANAGEMENT

PHELPS DODGE CORPORATION
NEW CORNELIA BRANCH
P.O. DRAWER 9
AJO, ARIZONA 85321

ATTACHED TO AND
MADE A PART OF
DARBY 140 LOCATION NOTICE
PAGE 2 OF 2

F. ANN RODRIGUEZ, RECORDER
RECORDED BY: JEB
DEPU RECORDER
2012 ROOD



DOCKET: 10553
PAGE: 756
OF PAGES: 2
SEQUENCE: 97080800
05/27/97
LOCATN 13:20:00
ENVELOPE
AMOUNT PAID \$ 9.00

W
PHELPS DODGE EXPLORATION CORP
D A STILLWELL
200 UNION BLVD STE 300
LAKEWOOD CO 80228

ARIZONA NOTICE OF LOCATION
(Lode Claim)

NOTICE IS HEREBY GIVEN THAT PHELPS DODGE CORPORATION, NEW CORNELIA BRANCH, whose mailing address is P. O. Drawer 9, Ajo, AZ 85321, by its undersigned agent, makes this location of the DARBY 141 lode mining claim, in the Unknown Mining District, Pima County, Arizona.

The general course of the claim is from East to West, and said claim is located within the NW, quarter(s) of Section(s) 19, Township 12S, Range 5W, GSRB&M, Pima County, Arizona.

This claim is 1500 feet in length and 600 feet in width.

This Notice of Location is posted on the center line of the claim.

The claim runs from the location monument on which this notice is posted 1490 feet in a E'ly direction to the East end line and 10 feet in a W'ly direction to the West end line. The claim boundaries are marked by six monuments, one at each corner and one at the center of each end line. The location monument on which this notice is posted is situated within Section 19, Township 12S, Range 5W, GSRB&M, Pima County, Arizona, and is approximately 18060 feet South and 970 feet East from the NW corner of Section 6, Township 12S, Range 5W, GSRB&M, Pima County, Arizona.

The undersigned claims the ground as depicted on the map which is attached to a copy of this Notice of Location filed in the office of the County Recorder, Pima County, Tucson, Arizona.

The claim has been monumented in accordance with State and Federal law. Corner and location monuments are substantial posts projecting at least four feet above the ground.

Located, dated, and posted on the ground this 26 day of MAR, 1997.

James D Wells

Witness

PHELPS DODGE CORPORATION (Owner)

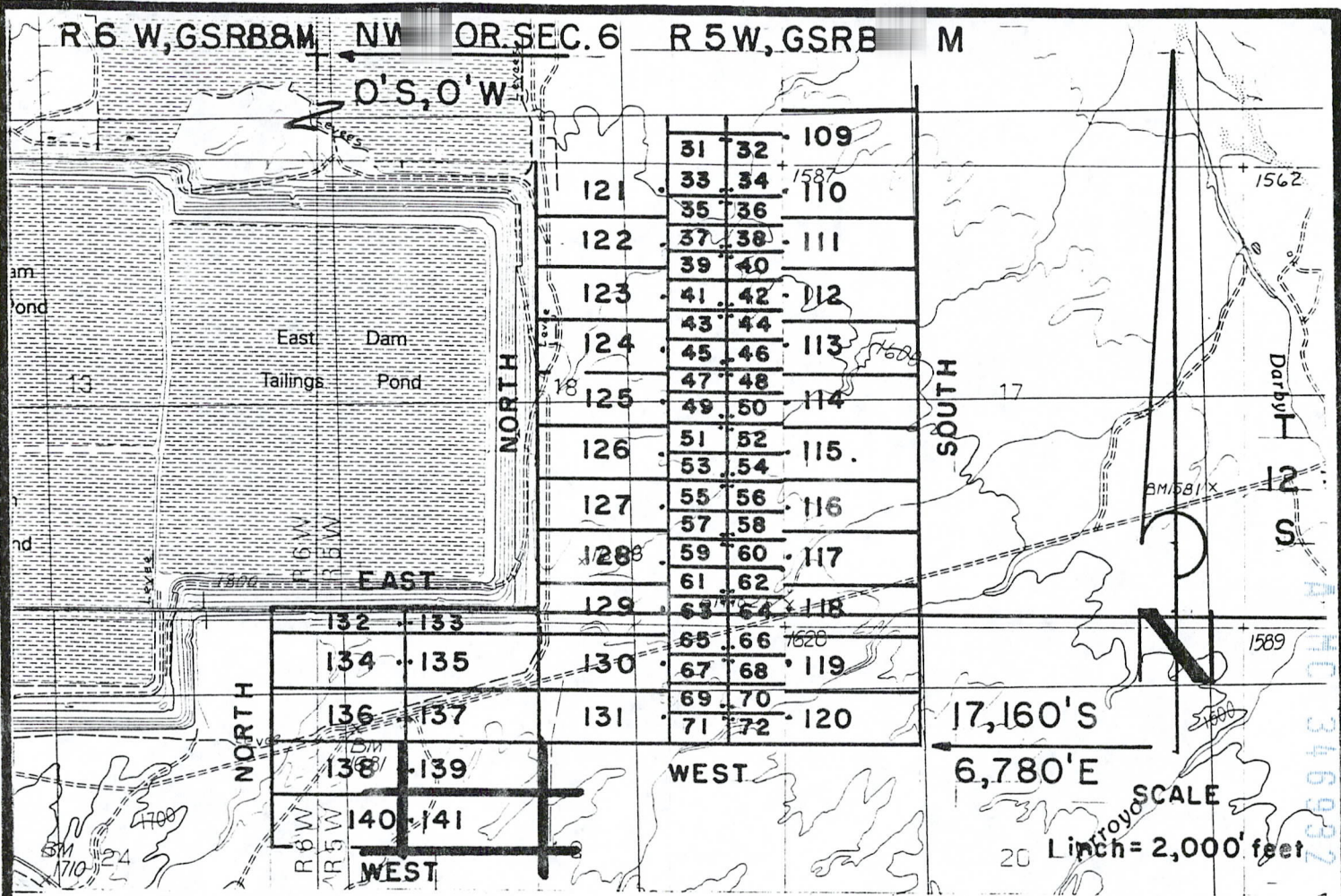
By Richard A Burns Agent
Richard A. Burns

A HC 346932

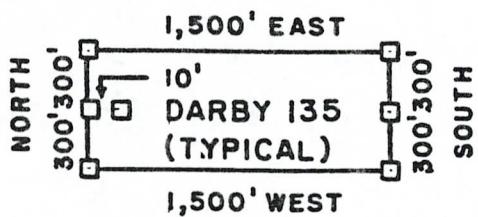
ARIZONA STATE OFFICE PHOENIX, ARIZONA

JUN 6 10 06 AM '97

RECEIVED BUREAU OF LAND MANAGEMENT



DARBY LODGE CLAIMS 121-141 - LOCATED MARCH 26, 1997
 PIMA COUNTY, ARIZONA
 ALL CLAIMS SHOWN ARE 600' X 1,500' EXCEPT FOR
 DARBY 132-133, WHICH ARE 300' X 1,500'.



□ = 2" x 2" x 5'
 WOOD POST

ARIZONA
 STATE OFFICE
 PHOENIX, ARIZONA

RECEIVED
 BUREAU OF
 LAND MANAGEMENT

JUN 6 10 06 AM '97

PHELPS DODGE CORPORATION
 NEW CORNELIA BRANCH
 P.O. DRAWER 9
 AJO, ARIZONA 85321

ATTACHED TO AND
 MADE A PART OF
 DARBY 141 LOCATION NOTICE
 PAGE 2 OF 2

F. ANN RODRIGUEZ, RECORDER
RECORDED BY: JEB
DEPUTY RECORDER
2012 ROOD



DOCKET: 10553
PAGE: 758
NUMBER OF PAGES: 2
SEQUENCE: 97080801
DATE: 05/27/97
LOCATN: 13:20:00
ENVELOPE
AMOUNT PAID \$ 9.00

W
PHELPS DODGE EXPLORATION CORP
D A STILLWELL
200 UNION BLVD STE 300
LAKEWOOD CO 80228

ARIZONA NOTICE OF LOCATION
(Lode Claim)

NOTICE IS HEREBY GIVEN THAT PHELPS DODGE MINING COMPANY,
A Division of Phelps Dodge Corp., whose address is P. O.
Drawer 9, Ajo, AZ 85321, by its undersigned agent, makes this
location of the DARBY 142 lode mining
claim, in the Unknown Mining District, Pima County, Arizona.

The general course of the claim is from East to West,
and said claim is located within the _____,
SW, quarter(s) of Section(s) 28, Township 12S, Range
6W, GSRB&M, Pima County, Arizona.

This claim is 1500 feet in length and 300 feet in width.

This Notice of Location is posted on the center line of the claim.

The claim runs from the location monument on which this notice is posted
1490 feet in a E'ly direction to the East end line and
10 feet in a W'ly direction to the West end line. The
claim boundaries are marked by six monuments, one at each corner and one at
the center of each end line. The location monument on which this notice is
posted is situated within Section 28, Township 12S, Range
6W, GSRB&M, Pima County, Arizona, and is approximately
750 feet North and 110 feet East from the NW
corner of Section 33, Township 12S, Range 6W, GSRB&M,
Pima County, Arizona.

The undersigned claims the ground as depicted on the map which is
attached to a copy of this Notice of Location filed in the office of the
County Recorder, Pima County, Tucson, Arizona.

The claim has been monumented in accordance with State and Federal
law. Corner and location monuments are substantial posts projecting at
least four feet above the ground.

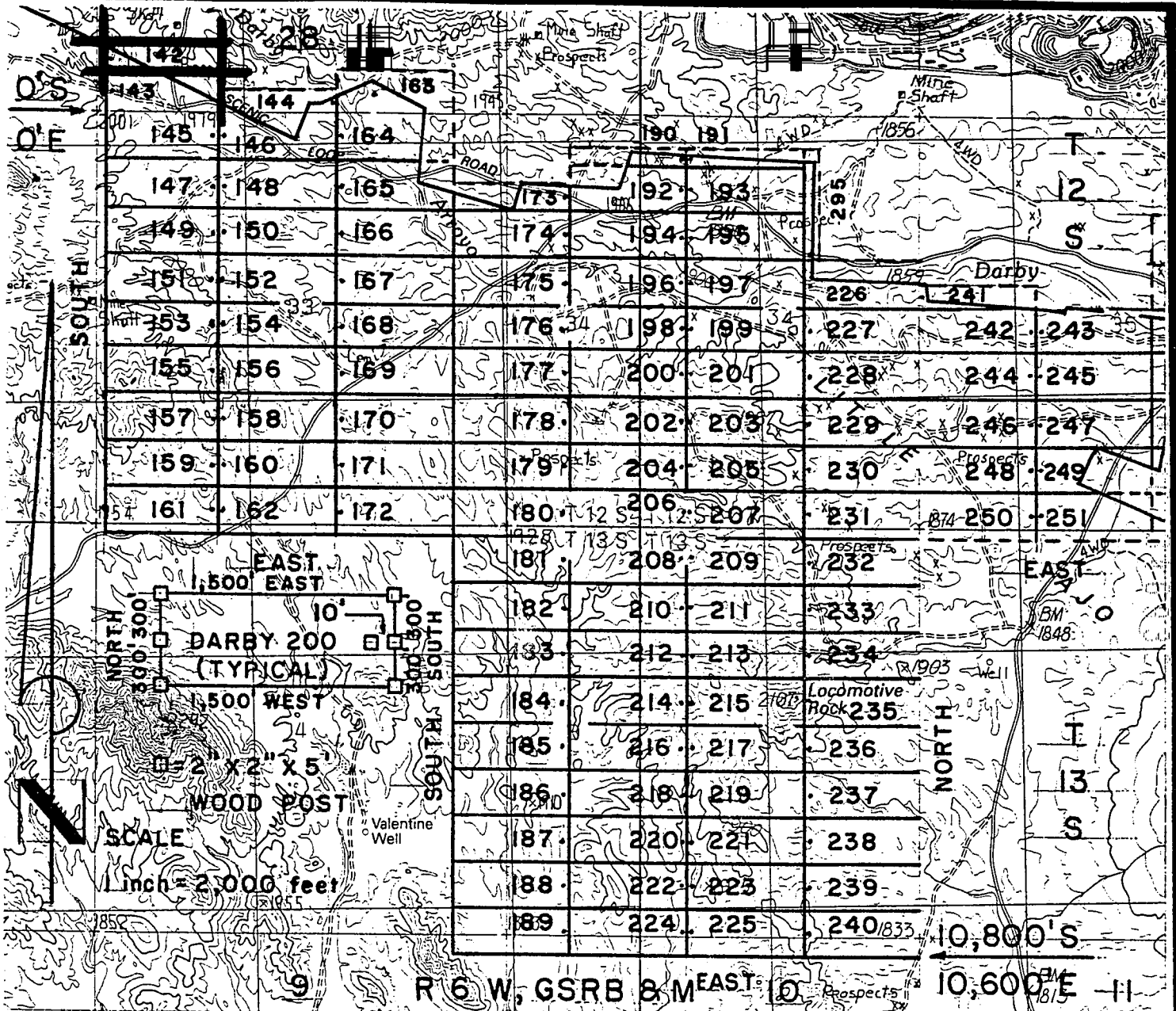
Located, dated, and posted on the ground this 27 day
MAR, 1997.

James D Wells Witness PHELPS DODGE MINING COMPANY (Owner)

By Richard A Burns Agent
Richard A. Burns

A MC 346993

RECEIVED
BUREAU OF
LAND MANAGEMENT
JUN 6 10 14 AM '97
ARIZONA
STATE OFFICE
PHOENIX ARIZONA



DARBY LODGE CLAIMS 142-251 & 295- LOC. MARCH 28-31, 1997

PIMA CO., AZ, ALL CLAIMS ARE 600' X 1,500' EXCEPT:

DARBY 142, 144, 173 & 241 300' X 1,500'

DARBY 190 & 191 200' X 1,500'

DARBY 295 200' X 1,400'

PHELPS DODGE MINING COMPANY ATTACHED TO AND MADE A PART OF DARBY 142 LOCATION NOTICE
 P.O. DRAWER 9
 AJO, ARIZONA 85321

RECEIVED
 BUREAU OF
 LAND MANAGEMENT
 JUN 6 10 39 AM '97
 ARIZONA
 STATE OFFICE
 P.O. BOX 210
 TUCSON, ARIZONA

F. ANN RODRIGUEZ, RECORDER
RECORDED BY: JEB
DEPUTY RECORDER
2012 ROOD



DOCKET: 10553
PAGE: 760
OF PAGES: 2
SEQUENCE: 97080802
DATE: 05/27/97
LOCATN 13:20:00
ENVELOPE
AMOUNT PAID \$ 9.00

W
PHELPS DODGE EXPLORATION CORP
D A STILLWELL
200 UNION BLVD STE 300
LAKWOOD CO 80228

ARIZONA NOTICE OF LOCATION
(Lode Claim)

NOTICE IS HEREBY GIVEN THAT PHELPS DODGE MINING COMPANY,
A Division of Phelps Dodge Corp., whose address is P. O.
Drawer 9, Ajo, AZ 85321, by its undersigned agent, makes this
location of the DARBY 143 lode mining
claim, in the Unknown Mining District, Pima County, Arizona.

The general course of the claim is from East to West,
and said claim is located within the _____,
SW, quarter(s) of Section(s) 28, Township 12S, Range
6W, GSRB&M, Pima County, Arizona.

This claim is 1500 feet in length and 600 feet in width.

This Notice of Location is posted on the center line of the claim.

The claim runs from the location monument on which this notice is posted
1490 feet in a E'ly direction to the East end line and
10 feet in a W'ly direction to the West end line. The
claim boundaries are marked by six monuments, one at each corner and one at
the center of each end line. The location monument on which this notice is
posted is situated within Section 28, Township 12S, Range
6W, GSRB&M, Pima County, Arizona, and is approximately
300 feet North and 110 feet East from the NW
corner of Section 33, Township 12S, Range 6W, GSRB&M,
Pima County, Arizona.

The undersigned claims the ground as depicted on the map which is
attached to a copy of this Notice of Location filed in the office of the
County Recorder, Pima County, Tucson, Arizona.

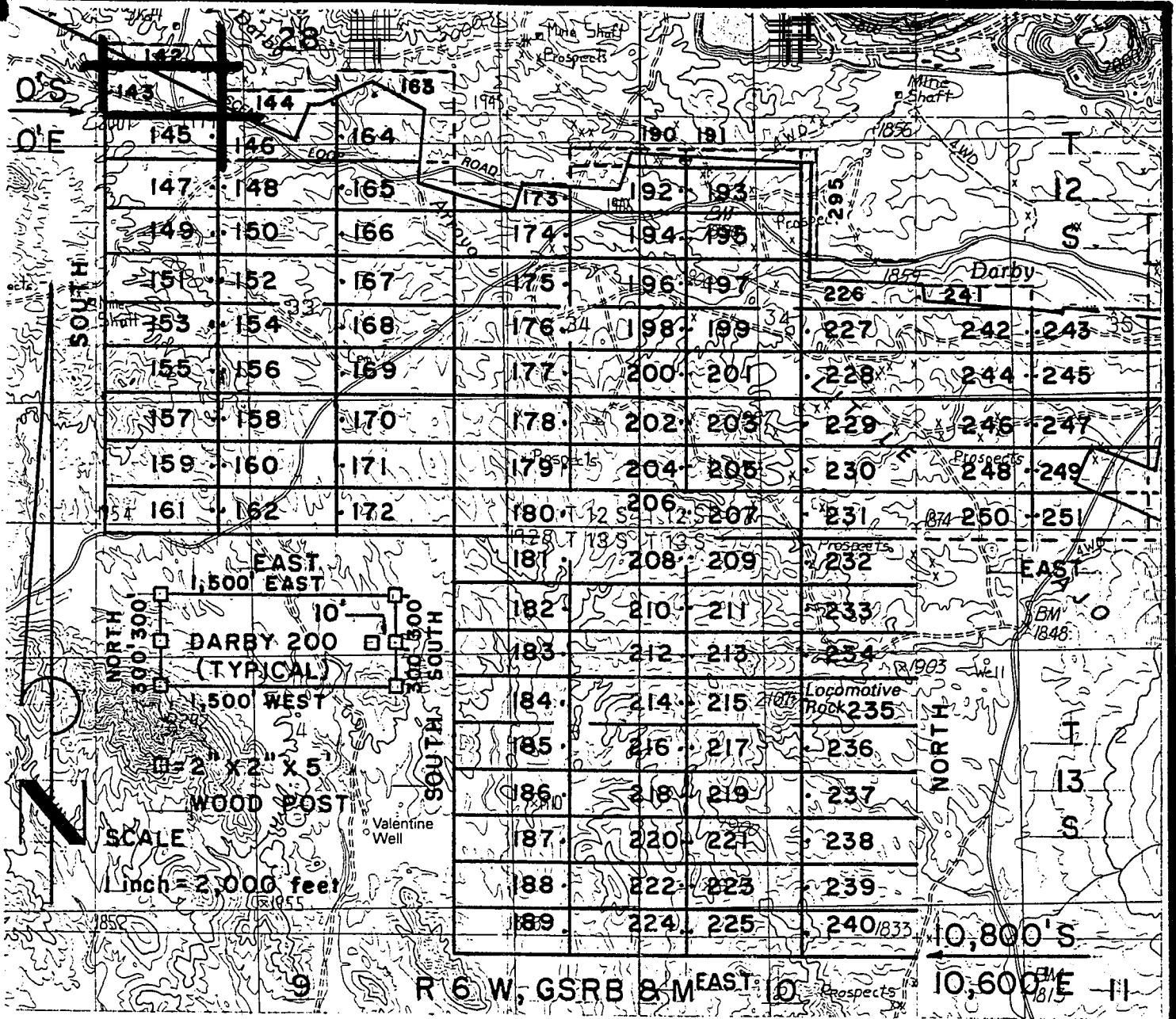
The claim has been monumented in accordance with State and Federal
law. Corner and location monuments are substantial posts projecting at
least four feet above the ground.

Located, dated, and posted on the ground this 27 day of
MAY, 1997.

James D Wells Witness PHELPS DODGE MINING COMPANY (Owner)
By Richard A Burns Agent
Richard A. Burns

RECEIVED
BUREAU OF
LAND MANAGEMENT
JUN 6 10 14 AM '97
ARIZONA
STATE OFFICE
PHOENIX, ARIZONA

A MC 346934



DARBY LODGE CLAIMS 142-251 & 295- LOC. MARCH 28-31, 1997

PIMA CO., AZ, ALL CLAIMS ARE 600' X 1,500' EXCEPT:

DARBY 142, 144, 173 & 241	300' X 1,500'
DARBY 190 & 191	200' X 1,500'
DARBY 295	200' X 1,400'

PHELPS DODGE MINING COMPANY ATTACHED TO AND MADE A PART OF DARBY 143 LOCATION NOTICE PAGE 2 OF 2

P.O. DRAWER 9
 AJO, ARIZONA 85321

RECEIVED
 BUREAU OF
 LAND MANAGEMENT
 ARIZONA
 STATE OFFICE
 PHOENIX, ARIZONA
 JUN 6 10 14 AM '97

F. ANN RODRIGUEZ, RECORDER
RECORDED BY: JEE
DEPUTY RECORDER
2012 ROOD



DOCKET: 10553
PAGE: 762
OF PAGES: 2
SEQUENCE: 97080803
DATE: 05/27/97
LOCATN 13:20:00
ENVELOPE
AMOUNT PAID \$ 9.00

W
PHELPS DODGE EXPLORATION CORP
D A STILLWELL
200 UNION BLVD STE 300
LAKEWOOD CO 80228

ARIZONA NOTICE OF LOCATION
(Lode Claim)

NOTICE IS HEREBY GIVEN THAT PHELPS DODGE MINING COMPANY,
A Division of Phelps Dodge Corp., whose address is P. O.
Drawer 9, Ajo, AZ 85321, by its undersigned agent, makes this
location of the DARBY 144 lode mining
claim, in the Unknown Mining District, Pima County, Arizona.

The general course of the claim is from East to West,
and said claim is located within the SW,
SE, quarter(s) of Section(s) 28, Township 12S, Range
6W, GSRB&M, Pima County, Arizona.

This claim is 1500 feet in length and 300 feet in width.

This Notice of Location is posted on the center line of the claim.

The claim runs from the location monument on which this notice is posted
10 feet in a E'ly direction to the East end line and
1490 feet in a W'ly direction to the West end line. The
claim boundaries are marked by six monuments, one at each corner and one at
the center of each end line. The location monument on which this notice is
posted is situated within Section 28, Township 12S, Range
6W, GSRB&M, Pima County, Arizona, and is approximately
150 feet North and 3090 feet East from the NW
corner of Section 33, Township 12S, Range 6W, GSRB&M,
Pima County, Arizona.

The undersigned claims the ground as depicted on the map which is
attached to a copy of this Notice of Location filed in the office of the
County Recorder, Pima County, Tucson, Arizona.

The claim has been monumented in accordance with State and Federal
law. Corner and location monuments are substantial posts projecting at
least four feet above the ground.

Located, dated, and posted on the ground this 28 day
MAR, 1997.

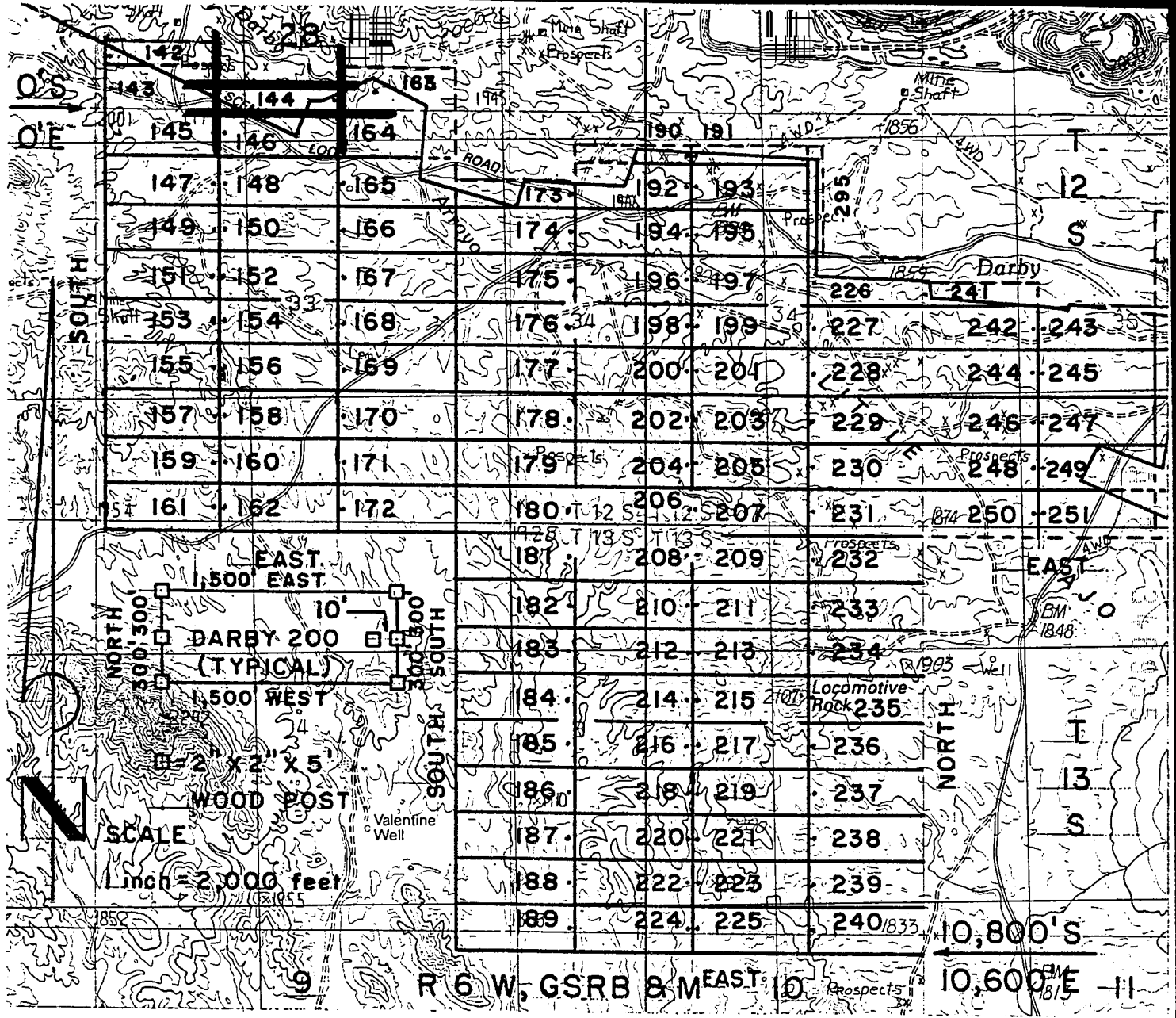
James D Wells Witness

PHELPS DODGE MINING COMPANY

By Richard A Burns Agent
Richard A. Burns

STATE OF ARIZONA
OFFICE OF THE
PHYSICIAN GENERAL

RECEIVED
BUREAU OF
LAND MANAGEMENT
JUN 6 10 14 AM '97



DARBY LODE CLAIMS 142-251 & 295- LOC. MARCH 28-31, 1997

PIMA CO., AZ, ALL CLAIMS ARE 600' X 1,500' EXCEPT:

DARBY 142, 144, 173 & 241 300' X 1,500'

DARBY 190 & 191 200' X 1,500'

DARBY 295 200' X 1,400'

PHELPS DODGE MINING COMPANY ATTACHED TO AND MADE A PART OF
 P.O. DRAWER 9 DARBY 144 LOCATION NOTICE
 AJO, ARIZONA 85321 PAGE 2 OF 2

RECEIVED
 BUREAU OF
 LAND MANAGEMENT
 ARIZONA
 STATE OFFICE
 PHOENIX, ARIZONA
 JUN 6 10 14 AM '97

F. ANN RODRIGUEZ, RECORDER
RECORDED BY: JEB
DEPUTY RECORDER
2012 ROOD



DOCKET: 10553
PAGE: 764
OF PAGES: 2
SEQUENCE: 97080804
DATE: 05/27/97
LOCATN: 13:20:00
ENVELOPE
AMOUNT PAID \$ 9.00

W
PHELPS DODGE EXPLORATION CORP
D A STILLWELL
200 UNION BLVD STE 300
LAKEWOOD CO 80228

ARIZONA NOTICE OF LOCATION
(Lode Claim)

NOTICE IS HEREBY GIVEN THAT PHELPS DODGE MINING COMPANY,
A Division of Phelps Dodge Corp., whose address is P. O.
Drawer 9, Ajo, AZ 85321, by its undersigned agent, makes this
location of the DARBY 145 lode mining
claim, in the Unknown Mining District, Pima County, Arizona.

The general course of the claim is from East to West,
and said claim is located within the _____,
NW, quarter(s) of Section(s) 33, Township 12S, Range
6W, GSRB&M, Pima County, Arizona.

This claim is 1500 feet in length and 600 feet in width.

This Notice of Location is posted on the center line of the claim.

The claim runs from the location monument on which this notice is posted
10 feet in a E'ly direction to the East end line and
1490 feet in a W'ly direction to the West end line. The
claim boundaries are marked by six monuments, one at each corner and one at
the center of each end line. The location monument on which this notice is
posted is situated within Section 33, Township 12S, Range
6W, GSRB&M, Pima County, Arizona, and is approximately
300 feet South and 1590 feet East from the NW
corner of Section 33, Township 12S, Range 6W, GSRB&M,
Pima County, Arizona.

The undersigned claims the ground as depicted on the map which is
attached to a copy of this Notice of Location filed in the office of the
County Recorder, Pima County, Tucson, Arizona.

The claim has been monumented in accordance with State and Federal
law. Corner and location monuments are substantial posts projecting at
least four feet above the ground.

Located, dated, and posted on the ground this 28 day of
MAR, 1997.

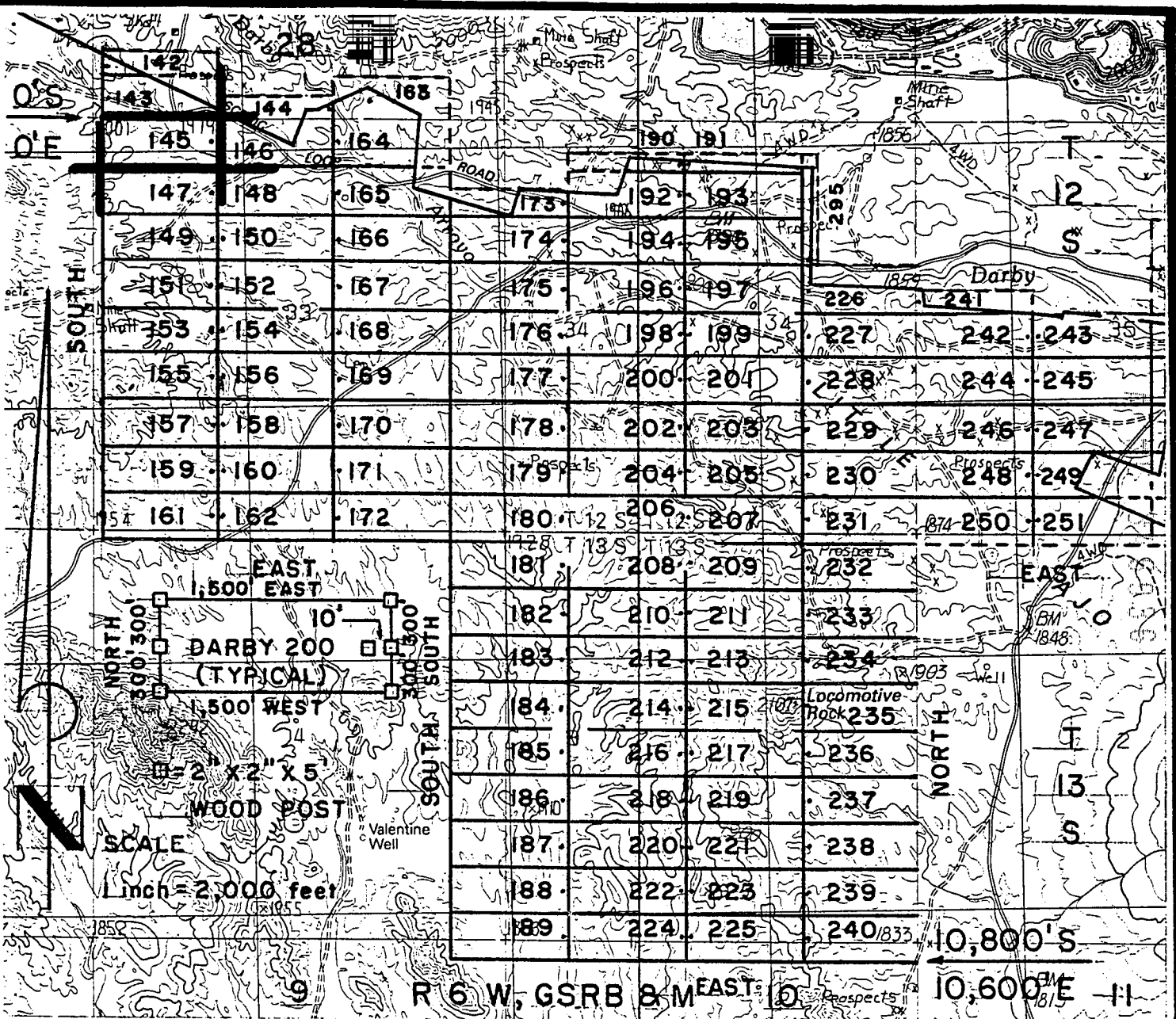
James D Wells Witness PHELPS DODGE MINING COMPANY (Owner)

By Richard A Burns Agent
Richard A. Burns

A
HC
346936

RECEIVED
BUREAU OF
LAND MANAGEMENT
JUN 6 10 14 AM '97

ARIZONA
STATE OFFICE
PHOENIX, ARIZONA



DARBY LODE CLAIMS 142-251 & 295- LOC. MARCH 28-31, 1997

PIMA CO., AZ, ALL CLAIMS ARE 600' X 1,500' EXCEPT:

- DARBY 142, 144, 173 & 241 300' X 1,500'
- DARBY 190 & 191 200' X 1,500'
- DARBY 295 200' X 1,400'

PHELPS DODGE MINING COMPANY ATTACHED TO AND MADE A PART OF DARBY 145 LOCATION NOTICE
 P.O. DRAWER 9 AJO, ARIZONA 85321
 PAGE 2 OF 2

RECEIVED
 BUREAU OF
 LAND MANAGEMENT
 ARIZONA
 STATE OFFICE
 PHOENIX, ARIZONA
 JUN 6 10 14 AM '97



W
PHELPS DODGE EXPLORATION CORP
D A STILLWELL
200 UNION BLVD STE 300
LAKEWOOD CO 80228

ARIZONA NOTICE OF LOCATION
(Lode Claim)

NOTICE IS HEREBY GIVEN THAT PHELPS DODGE MINING COMPANY,
A Division of Phelps Dodge Corp., whose address is P. O.
Drawer 9, Ajo, AZ 85321, by its undersigned agent, makes this
location of the DARBY 146 lode mining
claim, in the Unknown Mining District, Pima County, Arizona.

The general course of the claim is from East to West,
and said claim is located within the NE, quarter(s) of Section(s) 33, Township 12S, Range
6W, GSRB&M, Pima County, Arizona.

This claim is 1500 feet in length and 600 feet in width.

This Notice of Location is posted on the center line of the claim.

The claim runs from the location monument on which this notice is posted
1490 feet in a E'ly direction to the East end line and
10 feet in a W'ly direction to the West end line. The
claim boundaries are marked by six monuments, one at each corner and one at
the center of each end line. The location monument on which this notice is
posted is situated within Section 33, Township 12S, Range
6W, GSRB&M, Pima County, Arizona, and is approximately
300 feet South and 1610 feet East from the NW
corner of Section 33, Township 12S, Range 6W, GSRB&M,
Pima County, Arizona.

The undersigned claims the ground as depicted on the map which is
attached to a copy of this Notice of Location filed in the office of the
County Recorder, Pima County, Tucson, Arizona.

The claim has been monumented in accordance with State and Federal
law. Corner and location monuments are substantial posts projecting at
least four feet above the ground.

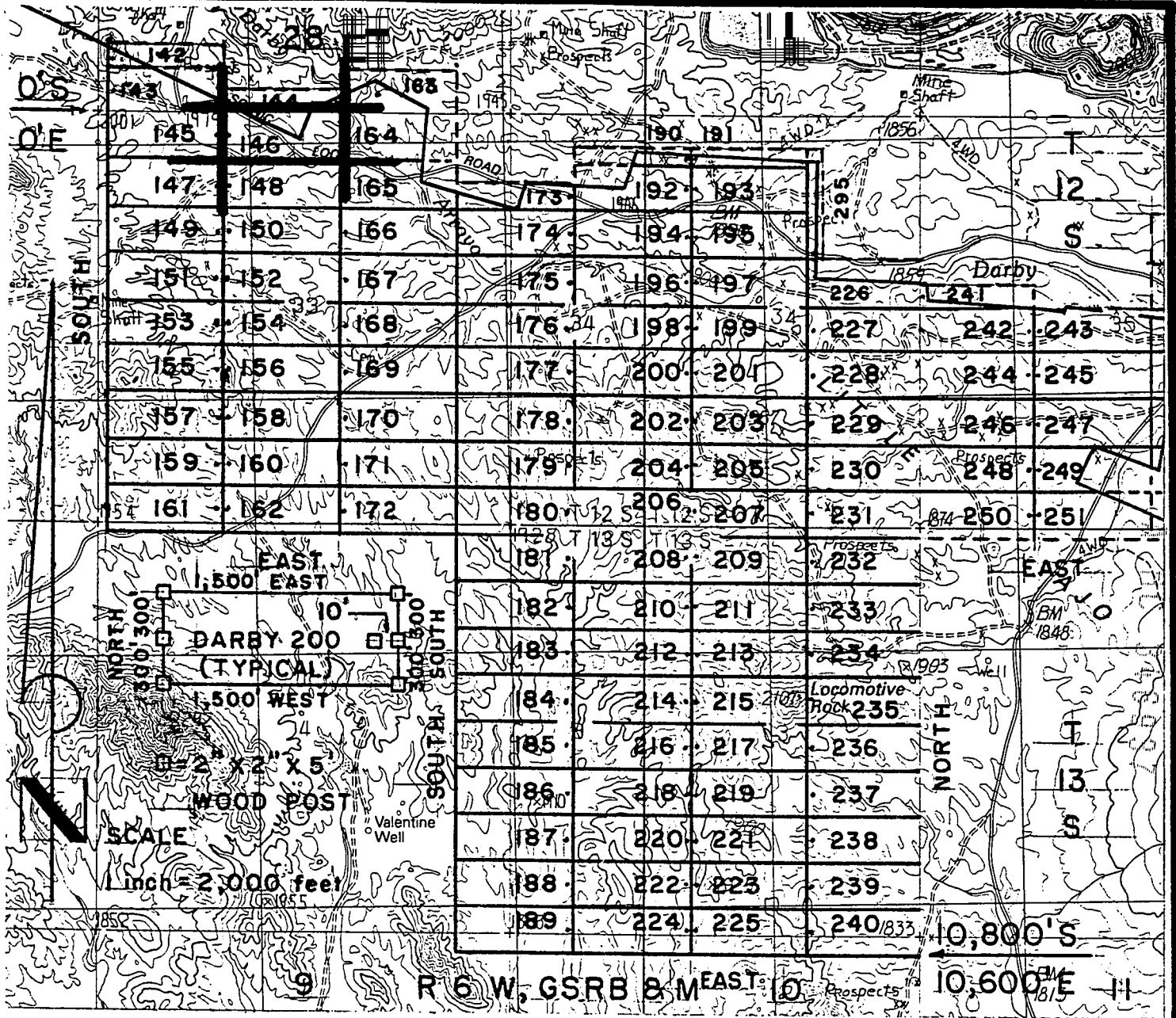
Located, dated, and posted on the ground this 28 day
MAR, 1997.

James D Wells Witness PHELPS DODGE MINING COMPANY (Owner)

By Richard A Burns Agent
Richard A. Burns

A HC 348997

RECEIVED
BUREAU OF
LAND MANAGEMENT
JUN 6 10 14 AM '97
ARIZONA
STATE OFFICE
PHOENIX, ARIZONA



DARBY LODGE CLAIMS 142-251 & 295- LOC. MARCH 28-31, 1997

PIMA CO., AZ, ALL CLAIMS ARE 600' X 1,500' EXCEPT:

- DARBY 142, 144, 173 & 241 300' X 1,500'
- DARBY 190 & 191 200' X 1,500'
- DARBY 295 200' X 1,400'

PHELPS DODGE MINING COMPANY ATTACHED TO AND MADE A PART OF
 P.O. DRAWER 9
 AJO, ARIZONA 85321
 DARBY 146 LOCATION NOTICE
 PAGE 2 OF 2

RECEIVED
 BUREAU OF
 LAND MANAGEMENT
 JUN 6 10 14 AM '97
 ARIZONA
 STATE OF
 HOUSTON
 ANTONIA

F. ANN RODRIGUEZ, RECORDER
RECORDED BY: JEB
DEPL RECORDER
2012 ROOD



DOCKET: 10553
PAGE: 768
NO. OF PAGES: 2
SEQUENCE: 97080806
DATE: 05/27/97
LOCATN 13:20:00
ENVELOPE
AMOUNT PAID \$ 9.00

W,
PHELPS DODGE EXPLORATION CORP
D A STILLWELL
. 200 UNION BLVD STE 300
LAKEWOOD CO 80228

ARIZONA NOTICE OF LOCATION
(Lode Claim)

NOTICE IS HEREBY GIVEN THAT PHELPS DODGE MINING COMPANY,
A Division of Phelps Dodge Corp., whose address is P. O.
Drawer 9, Ajo, AZ 85321, by its undersigned agent, makes this
location of the DARBY 147 lode mining
claim, in the Unknown Mining District, Pima County, Arizona.

The general course of the claim is from East to West,
and said claim is located within the _____,
NW, quarter(s) of Section(s) 33, Township 12S, Range
6W, GSRB&M, Pima County, Arizona.

This claim is 1500 feet in length and 600 feet in width.

This Notice of Location is posted on the center line of the claim.

The claim runs from the location monument on which this notice is posted
10 feet in a E'ly direction to the East end line and
1490 feet in a W'ly direction to the West end line. The
claim boundaries are marked by six monuments, one at each corner and one at
the center of each end line. The location monument on which this notice is
posted is situated within Section 33, Township 12S, Range
6W, GSRB&M, Pima County, Arizona, and is approximately
900 feet South and 1590 feet East from the NW
corner of Section 33, Township 12S, Range 6W, GSRB&M,
Pima County, Arizona.

The undersigned claims the ground as depicted on the map which is
attached to a copy of this Notice of Location filed in the office of the
County Recorder, Pima County, Tucson, Arizona.

The claim has been monumented in accordance with State and Federal
law. Corner and location monuments are substantial posts projecting at
least four feet above the ground.

Located, dated, and posted on the ground this 28 day
MAR, 1997.

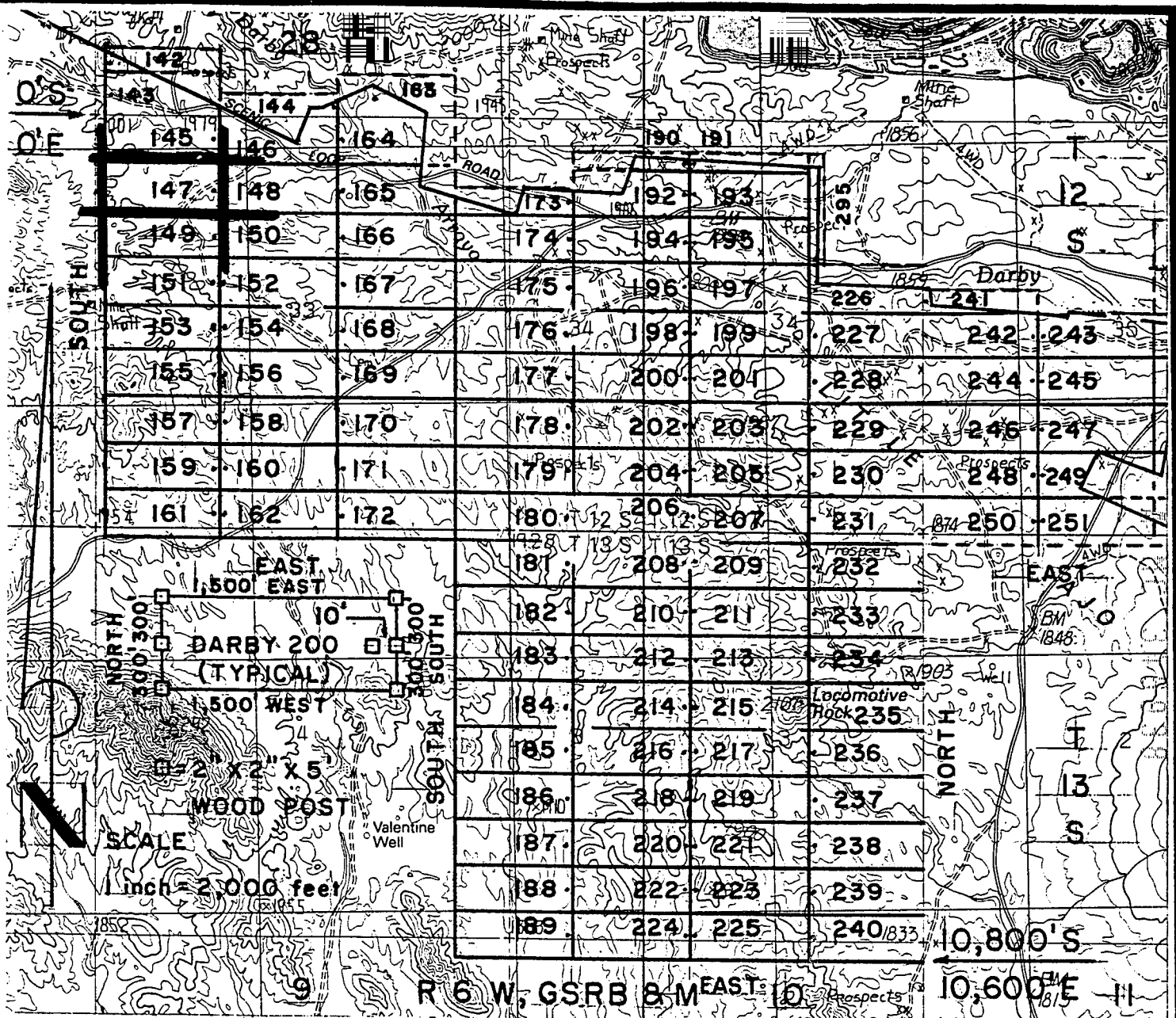
James D Wells Witness

PHELPS DODGE MINING COMPANY (owner)

By Richard A Burns Agent
Richard A. Burns

REC 346030

RECEIVED
BUREAU OF
LAND MANAGEMENT
JUN 6 10 14 AM '97
ARIZONA
STATE OFFICE
PHOENIX, ARIZONA



DARBY LODGE CLAIMS 142-251 & 295- LOC. MARCH 28-31,1997

PIMA CO., AZ, ALL CLAIMS ARE 600' X 1,500' EXCEPT :

- DARBY 142, 144, 173 & 241 300' X 1,500'
- DARBY 190 & 191 200' X 1,500'
- DARBY 295 200' X 1,400'

PHELPS DODGE MINING COMPANY
 P.O. DRAWER 9
 AJO, ARIZONA 85321

ATTACHED TO AND
 MADE A PART OF
 DARBY 147 LOCATION NOTICE
 PAGE 2 OF 2

RECEIVED
 BUREAU OF
 LAND MANAGEMENT
 ARIZONA
 STATE OFFICE
 PHOENIX, ARIZONA
 JUN 6 10 14 AM '97

F. ANN RODRIGUEZ, RECORDER
RECORDED BY: JEB
DEPUTY RECORDER
2012 ROOD



DOCKET: 10553
PAGE: 770
OF PAGES: 2
SEQUENCE: 97080807
DATE: 05/27/97
LOCATN 13:20:00
ENVELOPE
AMOUNT PAID \$ 9.00

W
PHELPS DODGE EXPLORATION CORP
D A STILLWELL
200 UNION BLVD STE 300
LAKEWOOD CO 80228

ARIZONA NOTICE OF LOCATION
(Lode Claim)

NOTICE IS HEREBY GIVEN THAT PHELPS DODGE MINING COMPANY,
A Division of Phelps Dodge Corp., whose address is P. O.
Drawer 9, Ajo, AZ 85321, by its undersigned agent, makes this
location of the DARBY 148 lode mining
claim, in the Unknown Mining District, Pima County, Arizona.

The general course of the claim is from East to West,
and said claim is located within the _____, _____, NW,
NE, quarter(s) of Section(s) 33, Township 12S, Range
6W, GSRB&M, Pima County, Arizona.

This claim is 1500 feet in length and 600 feet in width.

This Notice of Location is posted on the center line of the claim.

The claim runs from the location monument on which this notice is posted
1490 feet in a E'ly direction to the East end line and
10 feet in a W'ly direction to the West end line. The
claim boundaries are marked by six monuments, one at each corner and one at
the center of each end line. The location monument on which this notice is
posted is situated within Section 33, Township 12S, Range
6W, GSRB&M, Pima County, Arizona, and is approximately
900 feet South and 1610 feet East from the NW
corner of Section 33, Township 12S, Range 6W, GSRB&M,
Pima County, Arizona.

The undersigned claims the ground as depicted on the map which is
attached to a copy of this Notice of Location filed in the office of the
County Recorder, Pima County, Tucson, Arizona.

The claim has been monumented in accordance with State and Federal
law. Corner and location monuments are substantial posts projecting at
least four feet above the ground.

Located, dated, and posted on the ground this 28
MAR, 1997.

James D Wells

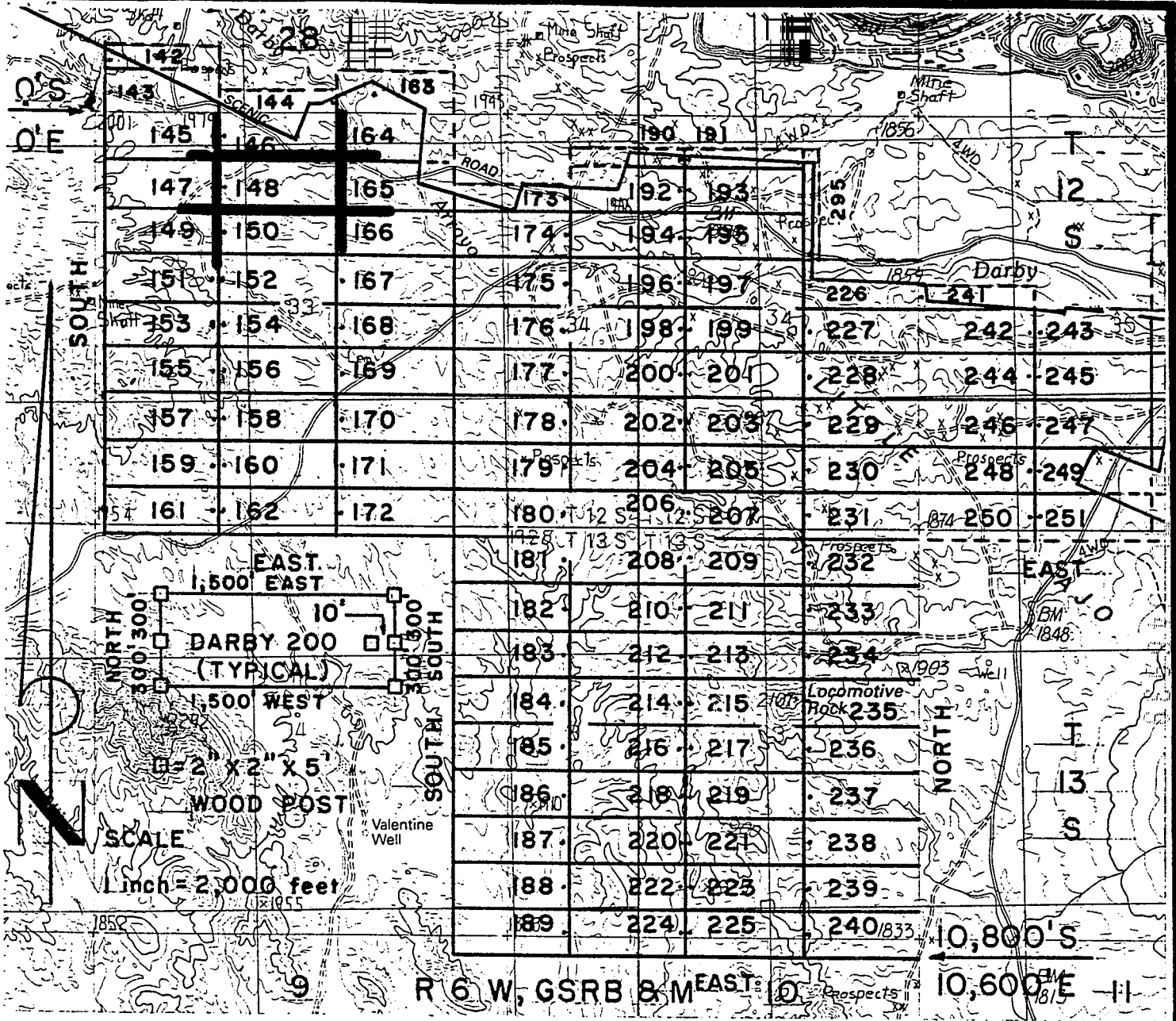
Witness

PHELPS DODGE MINING COMPANY (Owner)

By Richard A Burns Agent
Richard A. Burns

A
MC
346939

RECEIVED
BUREAU OF
LAND MANAGEMENT
JUN 6 10 14 AM '97
ARIZONA
STATE OFFICE
TUCSON, ARIZONA



DARBY LODGE CLAIMS 142-251 & 295- LOC. MARCH 28-31, 1997

PIMA CO., AZ, ALL CLAIMS ARE 600' X 1,500' EXCEPT:

- DARBY 142, 144, 173 & 241 300' X 1,500'
- DARBY 190 & 191 200' X 1,500'
- DARBY 295 200' X 1,400'

PHELPS DODGE MINING COMPANY ATTACHED TO AND
 P.O. DRAWER 9 MADE A PART OF
 AJO, ARIZONA 85321 DARBY 148 LOCATION NOTICE
 PAGE 2 OF 2

RECEIVED
 BUREAU OF
 LAND MANAGEMENT
 MAR 28 10 14 AM '97
 ARIZONA
 STATE DEPT.
 HOLLY RICHMOND

F. ANN RODRIGUEZ, RECORDER
RECORDED BY: JEB
DEPU 2012 RECORDER
ROOD



DOCKET: 10553
PAGE: 772
OF PAGES: 2
SEQUENCE: 97080808
05/27/97
LOCATN 13:20:00
ENVELOPE
AMOUNT PAID \$ 9.00

W
PHELPS DODGE EXPLORATION CORP
D A STILLWELL
200 UNION BLVD STE 300
LAKEWOOD CO 80228

ARIZONA NOTICE OF LOCATION
(Lode Claim)

NOTICE IS HEREBY GIVEN THAT PHELPS DODGE MINING COMPANY,
A Division of Phelps Dodge Corp., whose address is P. O.
Drawer 9, Ajo, AZ 85321, by its undersigned agent, makes this
location of the DARBY 149 lode mining
claim, in the Unknown Mining District, Pima County, Arizona.

The general course of the claim is from East to West,
and said claim is located within the _____,
NW, quarter(s) of Section(s) 33, Township 12S, Range
6W, GSRB&M, Pima County, Arizona.

This claim is 1500 feet in length and 600 feet in width.

This Notice of Location is posted on the center line of the claim.

The claim runs from the location monument on which this notice is posted
10 feet in a E'ly direction to the East end line and
1490 feet in a W'ly direction to the West end line. The
claim boundaries are marked by six monuments, one at each corner and one at
the center of each end line. The location monument on which this notice is
posted is situated within Section 33, Township 12S, Range
6W, GSRB&M, Pima County, Arizona, and is approximately
1500 feet South and 1590 feet East from the NW
corner of Section 33, Township 12S, Range 6W, GSRB&M,
Pima County, Arizona.

The undersigned claims the ground as depicted on the map which is
attached to a copy of this Notice of Location filed in the office of the
County Recorder, Pima County, Tucson, Arizona.

The claim has been monumented in accordance with State and Federal
law. Corner and location monuments are substantial posts projecting at
least four feet above the ground.

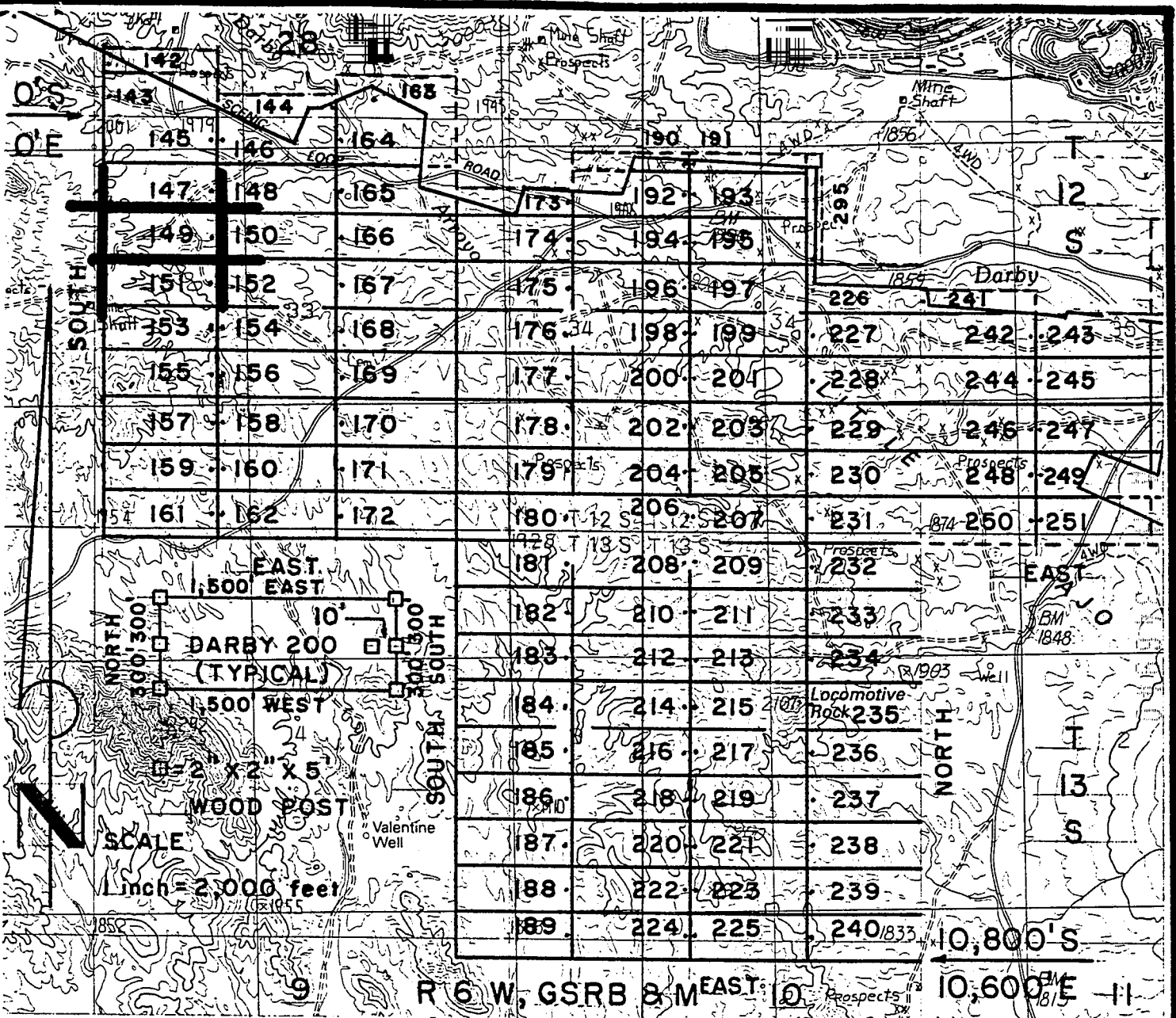
Located, dated, and posted on the ground this 28
MAR, 1997.

James D Wells Witness PHELPS DODGE MINING COMPANY (Owner)

By Richard A Burns Agent
Richard A. Burns

A
M
C
3
4
6
9
4
0

RECEIVED
BUREAU OF
LAND MANAGEMENT
JUN 6 10 14 AM '97
ARIZONA
STATE OFFICE
PHOENIX, ARIZONA



DARBY LODE CLAIMS 142-251 & 295- LOC. MARCH 28-31, 1997

PIMA CO., AZ, ALL CLAIMS ARE 600' X 1,500' EXCEPT:

- DARBY 142, 144, 173 & 241 300' X 1,500'
- DARBY 190 & 191 200' X 1,500'
- DARBY 295 200' X 1,400'

PHELPS DODGE MINING COMPANY
 P.O. DRAWER 9
 AJO, ARIZONA 85321

ATTACHED TO AND
 MADE A PART OF
 DARBY 149 LOCATION NOTICE
 PAGE 2 OF 2

RECEIVED
 BUREAU OF
 LAND MANAGEMENT
 JUN 6 10 15 AM '97
 ARIZONA
 PHOENIX
 OFFICE

ANN RODRIGUEZ, RECORDER
RECORDED BY: JEP
DEPT. Y RECORDER
2012 ROOD



DOCKET: 10553
PAGE: 774
NO. OF PAGES: 2
SEQUENCE: 97080809
05/27/97
13:20:00
LDCATN
ENVELOPE
AMOUNT PAID \$ 9.00

W
PHELPS DODGE EXPLORATION CORP
D A STILLWELL
200 UNION BLVD STE 300
LAKEWOOD CO 80228

ARIZONA NOTICE OF LOCATION
(Lode Claim)

NOTICE IS HEREBY GIVEN THAT PHELPS DODGE MINING COMPANY,
A Division of Phelps Dodge Corp., whose address is P. O.
Drawer 9, Ajo, AZ 85321, by its undersigned agent, makes this
location of the DARBY 150 lode mining
claim, in the Unknown Mining District, Pima County, Arizona.

The general course of the claim is from East to West,
and said claim is located within the _____, _____, NW,
NE, quarter(s) of Section(s) 33, Township 12S, Range
6W, GSRB&M, Pima County, Arizona.

This claim is 1500 feet in length and 600 feet in width.

This Notice of Location is posted on the center line of the claim.

The claim runs from the location monument on which this notice is posted
1490 feet in a E'ly direction to the East end line and
10 feet in a W'ly direction to the West end line. The
claim boundaries are marked by six monuments, one at each corner and one at
the center of each end line. The location monument on which this notice is
posted is situated within Section 33, Township 12S, Range
6W, GSRB&M, Pima County, Arizona, and is approximately
1500 feet South and 1610 feet East from the NW
corner of Section 33, Township 12S, Range 6W, GSRB&M,
Pima County, Arizona.

The undersigned claims the ground as depicted on the map which is
attached to a copy of this Notice of Location filed in the office of the
County Recorder, Pima County, Tucson, Arizona.

The claim has been monumented in accordance with State and Federal
law. Corner and location monuments are substantial posts projecting at
least four feet above the ground.

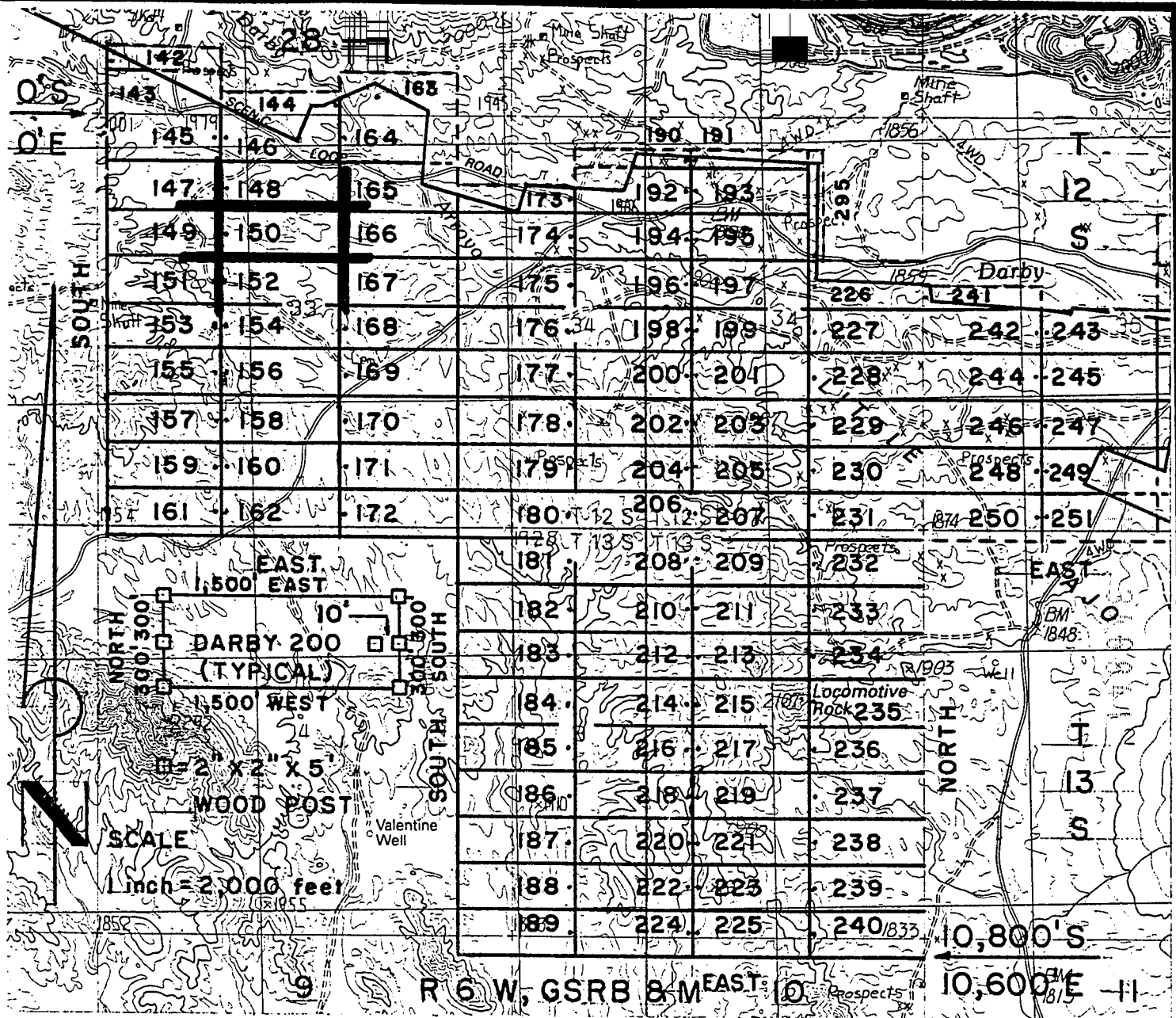
Located, dated, and posted on the ground this 28
MAR, 1997.

James D Wells Witness PHELPS DODGE MINING COMPANY (Owner)

By Richard A Burns Agent
Richard A. Burns

7
HC
346941

RECEIVED
BUREAU OF
LAND MANAGEMENT
JUN 6 10 15 AM '97
ARIZONA
STATE OFFICE
TUCSON, ARIZONA



DARBY LODGE CLAIMS 142-251 & 295- LOC. MARCH 28-31, 1997

PIMA CO., AZ, ALL CLAIMS ARE 600' X 1,500' EXCEPT :

- DARBY 142, 144, 173 & 241 300' X 1,500'
- DARBY 190 & 191 200' X 1,500'
- DARBY 295 200' X 1,400'

PHELPS DODGE MINING COMPANY ATTACHED TO AND MADE A PART OF DARBY 150 LOCATION NOTICE
 P.O. DRAWER 9
 AJO, ARIZONA 85321
 PAGE 2 OF 2

RECEIVED
 BUREAU OF
 LAND MANAGEMENT
 JUN 6 10 15 AM '97
 ARIZONA
 STATE OFFICE
 TUCSON, ARIZONA

F. ANN RODRIGUEZ, RECORDER
RECORDED BY: JEB
DEPL RECORDER
2012 ROD



DOCKET: 10553
PAGE: 776
NO. OF PAGES: 2
SEQUENCE: 97080810
LOCATN 05/27/97
13:20:00
ENVELOPE
AMOUNT PAID \$ 9.00

W
PHELPS DODGE EXPLORATION CORP
D A STILLWELL
200 UNION BLVD STE 300
LAKEWOOD CO 80228

ARIZONA NOTICE OF LOCATION
(Lode Claim)

NOTICE IS HEREBY GIVEN THAT PHELPS DODGE MINING COMPANY,
A Division of Phelps Dodge Corp., whose address is P. O.
Drawer 9, Ajo, AZ 85321, by its undersigned agent, makes this
location of the DARBY 151 lode mining
claim, in the Unknown Mining District, Pima County, Arizona.

The general course of the claim is from East to West,
and said claim is located within the _____,
NW, quarter(s) of Section(s) 33, Township 12S, Range
6W, GSRB&M, Pima County, Arizona.

This claim is 1500 feet in length and 600 feet in width.

This Notice of Location is posted on the center line of the claim.

The claim runs from the location monument on which this notice is posted
10 feet in a E'ly direction to the East end line and
1490 feet in a W'ly direction to the West end line. The
claim boundaries are marked by six monuments, one at each corner and one at
the center of each end line. The location monument on which this notice is
posted is situated within Section 33, Township 12S, Range
6W, GSRB&M, Pima County, Arizona, and is approximately
2100 feet South and 1590 feet East from the NW
corner of Section 33, Township 12S, Range 6W, GSRB&M,
Pima County, Arizona.

The undersigned claims the ground as depicted on the map which is
attached to a copy of this Notice of Location filed in the office of the
County Recorder, Pima County, Tucson, Arizona.

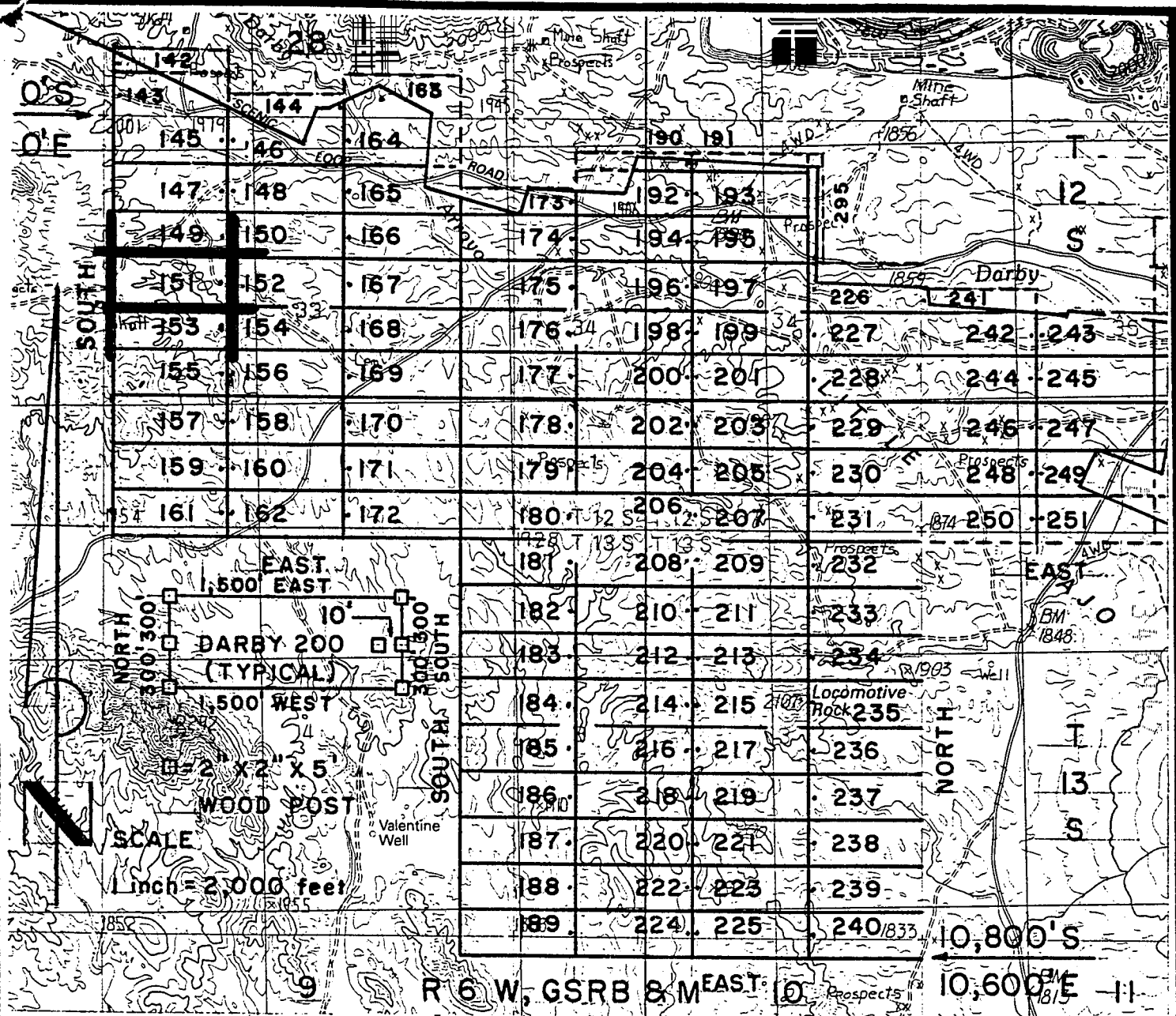
The claim has been monumented in accordance with State and Federal
law. Corner and location monuments are substantial posts projecting at
least four feet above the ground.

Located, dated, and posted on the ground this 28
MAR, 1997.

James D Wells Witness PHELPS DODGE MINING COMPANY (Owner)
By Richard A Burns Agent
Richard A. Burns

RECEIVED
BUREAU OF
LAND MANAGEMENT
JUN 6 10 15 AM '97
ARIZONA
STATE OFFICE
PHOENIX, ARIZONA

7
MC
346942



DARBY LODGE CLAIMS 142-251 & 295- LOC. MARCH 28-31, 1997

PIMA CO., AZ, ALL CLAIMS ARE 600' X 1,500' EXCEPT:
 DARBY 142, 144, 173 & 241 300' X 1,500'
 DARBY 190 & 191 200' X 1,500'
 DARBY 295 200' X 1,400'

PHELPS DODGE MINING COMPANY ATTACHED TO AND MADE A PART OF
 P.O. DRAWER 9 DARBY 151 LOCATION NOTICE
 AJO, ARIZONA 85321 PAGE 2 OF 2

RECEIVED
 BUREAU OF
 LAND MANAGEMENT
 ARIZONA
 STATE OFFICE
 PHOENIX, ARIZONA
 JUN 6 10 15 AM '97

F. ANN RODRIGUEZ, RECORDER
RECORDED BY: JEB
DEPUTY RECORDER
2012 ROOD



DOCKET: 10553
PAGE: 778
NO. OF PAGES: 2
SEQUENCE: 97080811
DATE: 05/27/97
LOCATN: 13:20:00
ENVELOPE
AMOUNT PAID \$ 9.00

PHELPS DODGE EXPLORATION CORP
D A STILLWELL
200 - UNION BLVD STE 300
LAKEWOOD CO 80228

ARIZONA NOTICE OF LOCATION
(Lode Claim)

NOTICE IS HEREBY GIVEN THAT PHELPS DODGE MINING COMPANY,
A Division of Phelps Dodge Corp., whose address is P. O.
Drawer 9, Ajo, AZ 85321, by its undersigned agent, makes this
location of the DARBY 152 lode mining
claim, in the Unknown Mining District, Pima County, Arizona.

The general course of the claim is from East to West,
and said claim is located within the NW,
NE quarter(s) of Section(s) 33, Township 12S, Range
6W, GSRB&M, Pima County, Arizona.

This claim is 1500 feet in length and 600 feet in width.

This Notice of Location is posted on the center line of the claim.

The claim runs from the location monument on which this notice is posted
1490 feet in a E'ly direction to the East end line and
10 feet in a W'ly direction to the West end line. The
claim boundaries are marked by six monuments, one at each corner and one at
the center of each end line. The location monument on which this notice is
posted is situated within Section 33, Township 12S, Range
6W, GSRB&M, Pima County, Arizona, and is approximately
2100 feet South and 1610 feet East from the NW
corner of Section 33, Township 12S, Range 6W, GSRB&M,
Pima County, Arizona.

The undersigned claims the ground as depicted on the map which is
attached to a copy of this Notice of Location filed in the office of the
County Recorder, Pima County, Tucson, Arizona.

The claim has been monumented in accordance with State and Federal
law. Corner and location monuments are substantial posts projecting
least four feet above the ground.

Located, dated, and posted on the ground this 28 day
MAR, 1997.

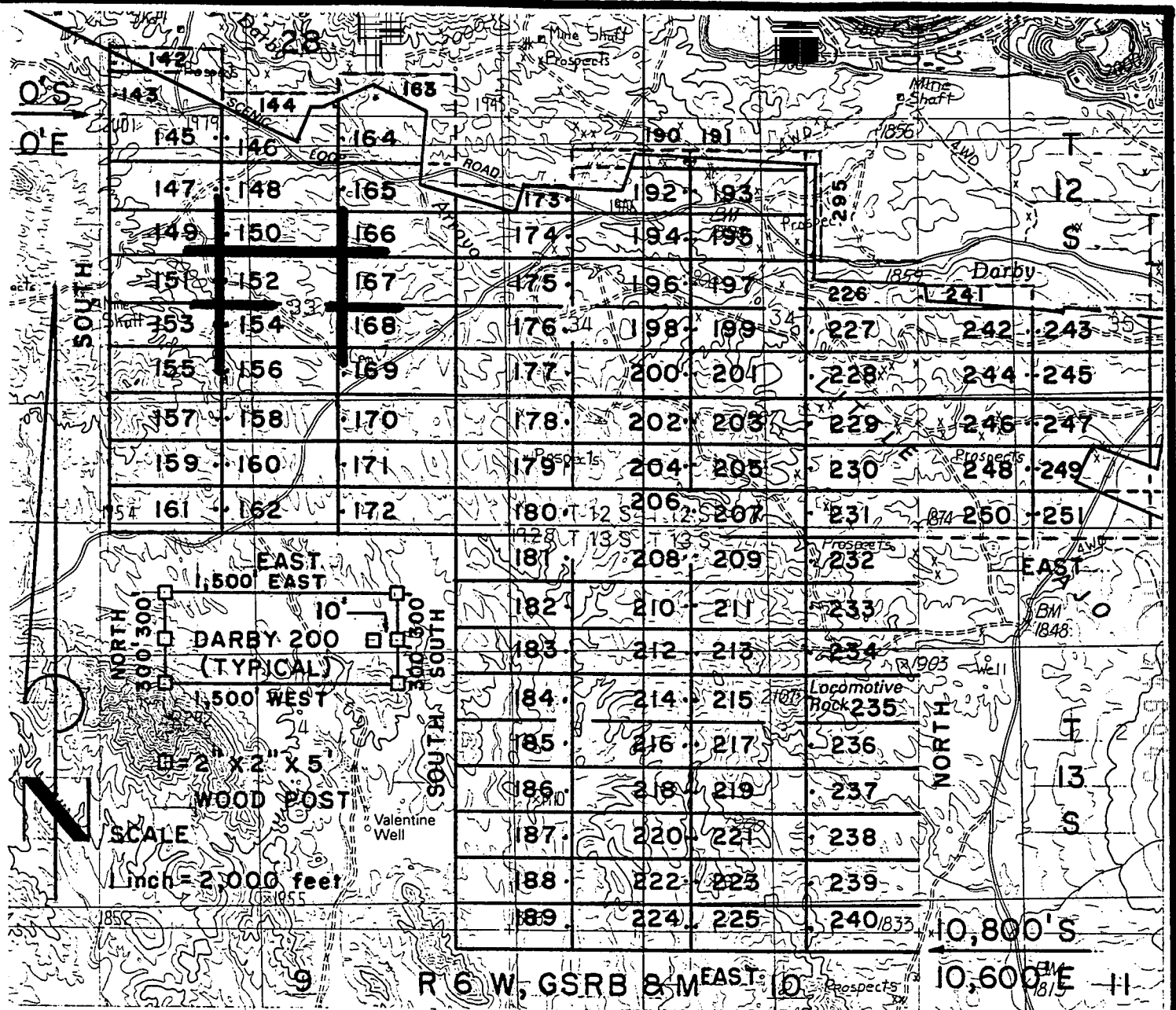
James D Wells Witness PHELPS DODGE MINING COMPANY (Owner)

By Richard A Burns Agent
Richard A. Burns

A HC 346949

STATE OF ARIZONA
PHOENIX OFFICE
ARIZONA

RECEIVED
BUREAU OF
LAND MANAGEMENT
JUN 6 10 15 AM '97



DARBY LODGE CLAIMS 142-251 & 295- LOC. MARCH 28-31, 1997

PIMA CO., AZ, ALL CLAIMS ARE 600' X 1,500' EXCEPT:

- DARBY 142, 144, 173 & 241 300' X 1,500'
- DARBY 190 & 191 200' X 1,500'
- DARBY 295 200' X 1,400'

PHELPS DODGE MINING COMPANY ATTACHED TO AND MADE A PART OF
 P.O. DRAWER 9 DARBY 152 LOCATION NOTICE
 AJO, ARIZONA 85321 PAGE 2 OF 2

RECEIVED
 BUREAU OF
 LAND MANAGEMENT
 JUN 6 10 15 AM '97
 ARIZONA
 STATE OFFICE
 PUEBLO, ARIZONA

F. ANN RODRIGUEZ, RECORDER
RECORDED BY: JEB
DEPUTY RECORDER
2012 ROOD



DDCKET: 10553
PAGE: 780
OF PAGES: 2
SEQUENCE: 97080812
05/27/97
LDCATN 13:20:00
ENVELOPE
AMOUNT PAID \$ 9.00

W
PHELPS DODGE EXPLORATION CORP
D A STILLWELL
200 UNION BLVD STE 300
LAKEWOOD CO 80228

ARIZONA NOTICE OF LOCATION
(Lode Claim)

NOTICE IS HEREBY GIVEN THAT PHELPS DODGE MINING COMPANY,
A Division of Phelps Dodge Corp., whose address is P. O.
Drawer 9, Ajo, AZ 85321, by its undersigned agent, makes this
location of the DARBY 153 lode mining
claim, in the Unknown Mining District, Pima County, Arizona.

The general course of the claim is from East to West,
and said claim is located within the NW,
SW, quarter(s) of Section(s) 33, Township 12S, Range
6W, GSRB&M, Pima County, Arizona.

This claim is 1500 feet in length and 600 feet in width.

This Notice of Location is posted on the center line of the claim.

The claim runs from the location monument on which this notice is posted
10 feet in a E'ly direction to the East end line and
1490 feet in a W'ly direction to the West end line. The
claim boundaries are marked by six monuments, one at each corner and one at
the center of each end line. The location monument on which this notice is
posted is situated within Section 33, Township 12S, Range
6W, GSRB&M, Pima County, Arizona, and is approximately
2700 feet South and 1590 feet East from the NW
corner of Section 33, Township 12S, Range 6W, GSRB&M,
Pima County, Arizona.

The undersigned claims the ground as depicted on the map which is
attached to a copy of this Notice of Location filed in the office of the
County Recorder, Pima County, Tucson, Arizona.

The claim has been monumented in accordance with State and Federal
law. Corner and location monuments are substantial posts projecting at
least four feet above the ground.

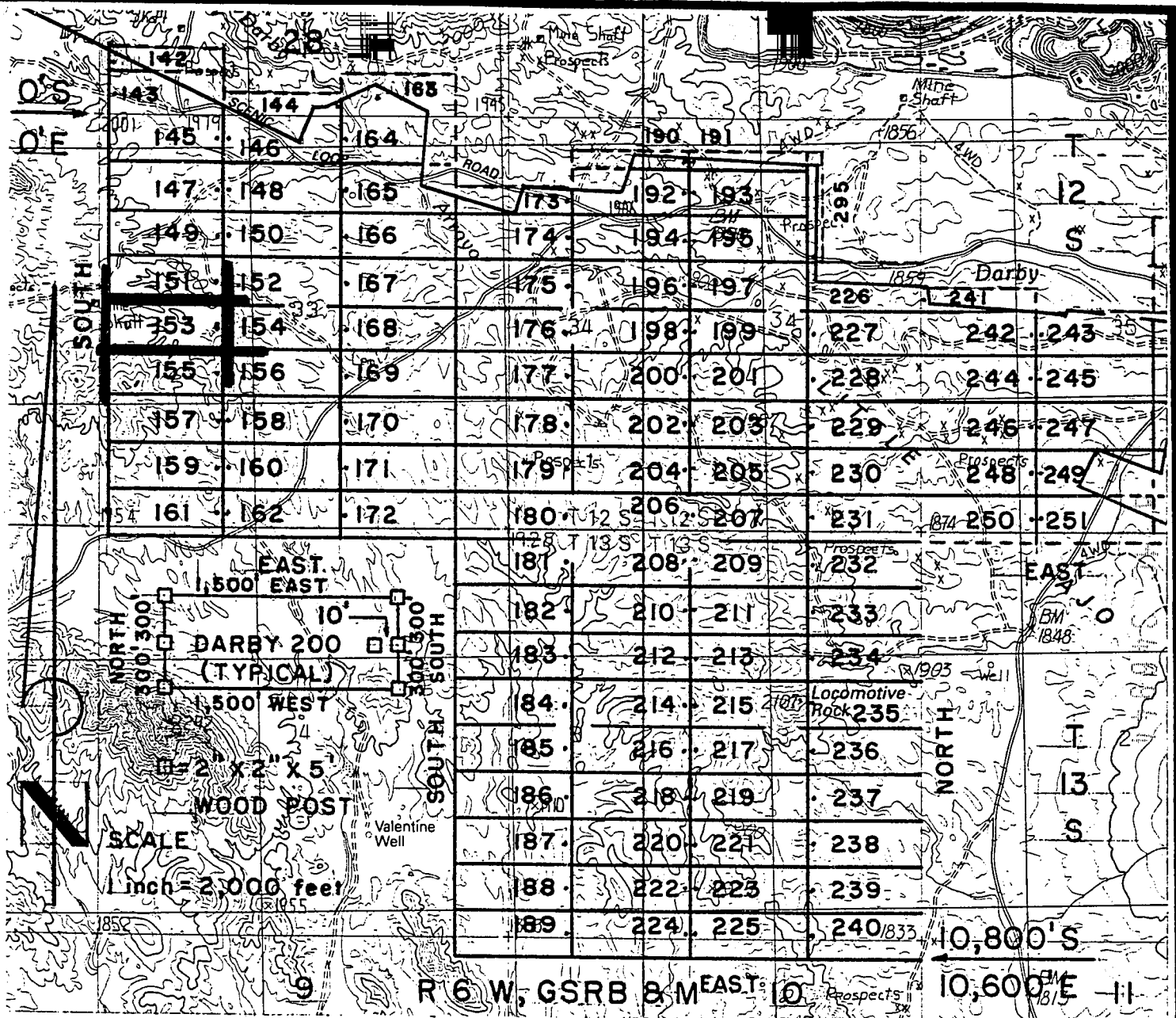
Located, dated, and posted on the ground this 28
MAR, 1997.

James D Wells Witness

PHELPS DODGE MINING COMPANY (CORP)
By Richard A Burns Agent
Richard A. Burns

ARIZONA
STATE OFFICE
PHOENIX, ARIZONA

RECEIVED
BUREAU OF
LAND MANAGEMENT
JUN 6 10 15 AM '97



DARBY LODGE CLAIMS 142-251 & 295- LOC. MARCH 28-31, 1997

PIMA CO., AZ, ALL CLAIMS ARE 600' X 1,500' EXCEPT:

DARBY 142, 144, 173 & 241 300' X 1,500'

DARBY 190 & 191 200' X 1,500'

DARBY 295 200' X 1,400'

PHELPS DODGE MINING COMPANY ATTACHED TO AND

P.O. DRAWER 9 MADE A PART OF

AJO, ARIZONA 85321 DARBY 153 LOCATION NOTICE

PAGE 2 OF 2

RECEIVED
 BUREAU OF
 LAND MANAGEMENT
 ARIZONA
 STATE OFFICE
 JUN 6 10 15 AM '97

F. ANN RODRIGUEZ, RECORDER
RECORDED BY: JED
DEPT. 7 RECORDER
2012 ROOD



DDCKET: 10553
AGE: 782
NO. OF PAGES: 2
SEQUENCE: 97080813
05/27/97
LOCATN 13:20:00
ENVELOPE
AMOUNT PAID \$ 9.00

W
PHELPS DODGE EXPLORATION CORP
D A STILLWELL
200 UNION BLVD STE 300
LAKEWOOD CO 80228

ARIZONA NOTICE OF LOCATION
(Lode Claim)

NOTICE IS HEREBY GIVEN THAT PHELPS DODGE MINING COMPANY,
A Division of Phelps Dodge Corp., whose address is P. O.
Drawer 9, Ajo, AZ 85321, by its undersigned agent, makes this
location of the DARBY 154 lode mining
claim, in the Unknown Mining District, Pima County, Arizona.

The general course of the claim is from East to West,
and said claim is located within the NW, NE, SW,
SE, quarter(s) of Section(s) 33, Township 12S, Range
6W, GSRB&M, Pima County, Arizona.

This claim is 1500 feet in length and 600 feet in width.

This Notice of Location is posted on the center line of the claim.

The claim runs from the location monument on which this notice is posted
1490 feet in a E'ly direction to the East end line and
10 feet in a W'ly direction to the West end line. The
claim boundaries are marked by six monuments, one at each corner and one at
the center of each end line. The location monument on which this notice is
posted is situated within Section 33, Township 12S, Range
6W, GSRB&M, Pima County, Arizona, and is approximately
2700 feet South and 1610 feet East from the NW
corner of Section 33, Township 12S, Range 6W, GSRB&M,
Pima County, Arizona.

The undersigned claims the ground as depicted on the map which is
attached to a copy of this Notice of Location filed in the office of the
County Recorder, Pima County, Tucson, Arizona.

The claim has been monumented in accordance with State and Federal
law. Corner and location monuments are substantial posts projecting at
least four feet above the ground.

Located, dated, and posted on the ground this 28 day of
MAR, 1997.

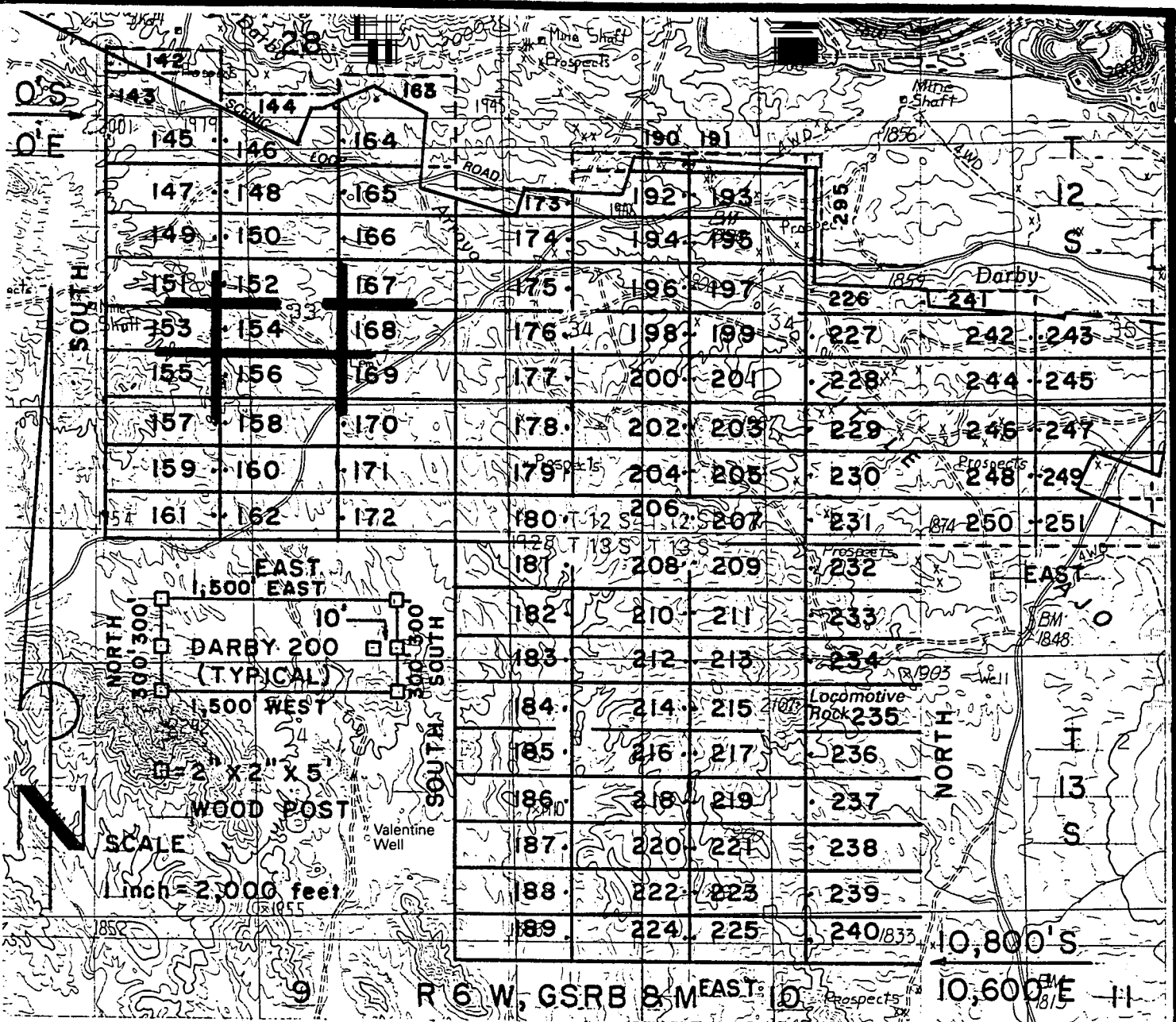
James D Wells Witness

PHELPS DODGE MINING COMPANY (Owner)
By Richard A. Burns Agent
Richard A. Burns

A
M
C
3
4
6
9
4
5

RECEIVED
BUREAU OF
LAND MANAGEMENT
JUN 6 10 15 AM '97

10553 782



DARBY LODGE CLAIMS 142-251 & 295- LOC. MARCH 28-31, 1997

PIMA CO., AZ, ALL CLAIMS ARE 600' X 1,500' EXCEPT:

- DARBY 142, 144, 173 & 241 300' X 1,500'
- DARBY 190 & 191 200' X 1,500'
- DARBY 295 200' X 1,400'

PHELPS DODGE MINING COMPANY ATTACHED TO AND MADE A PART OF
 P.O. DRAWER 9 DARBY 154 LOCATION NOTICE
 AJO, ARIZONA 85321 PAGE 2 OF 2

RECEIVED
 BUREAU OF
 LAND MANAGEMENT
 JUN 6 10 15 AM '97
 ARIZONA
 STATE OFFICE
 PHOENIX, ARIZONA

F. ANN RODRIGUEZ, RECORDER
RECORDED BY: JEB
DEPUT RECORDER
2012 ROOD



DOCKET: 10553
PAGE: 784
OF PAGES: 2
SEQUENCE: 97080814
LOCATN 05/27/97
13:20:00
ENVELOPE
AMOUNT PAID \$ 9.00

W
PHELPS DODGE EXPLORATION CORP
D A STILLWELL
200 UNION BLVD STE 300
LAKEWOOD CO 80228

ARIZONA NOTICE OF LOCATION
(Lode Claim)

NOTICE IS HEREBY GIVEN THAT PHELPS DODGE MINING COMPANY,
A Division of Phelps Dodge Corp., whose address is P. O.
Drawer 9, Ajo, AZ 85321, by its undersigned agent, makes this
location of the DARBY 155 lode mining
claim, in the Unknown Mining District, Pima County, Arizona.

The general course of the claim is from East to West,
and said claim is located within the _____,
SW, quarter(s) of Section(s) 33, Township 12S, Range
6W, GSRB&M, Pima County, Arizona.

This claim is 1500 feet in length and 600 feet in width.

This Notice of Location is posted on the center line of the claim.

The claim runs from the location monument on which this notice is posted
10 feet in a E'ly direction to the East end line and
1490 feet in a W'ly direction to the West end line. The
claim boundaries are marked by six monuments, one at each corner and one at
the center of each end line. The location monument on which this notice is
posted is situated within Section 33, Township 12S, Range
6W, GSRB&M, Pima County, Arizona, and is approximately
3300 feet South and 1590 feet East from the NW
corner of Section 33, Township 12S, Range 6W, GSRB&M,
Pima County, Arizona.

The undersigned claims the ground as depicted on the map which is
attached to a copy of this Notice of Location filed in the office of the
County Recorder, Pima County, Tucson, Arizona.

The claim has been monumented in accordance with State and Federal
law. Corner and location monuments are substantial posts projecting at
least four feet above the ground.

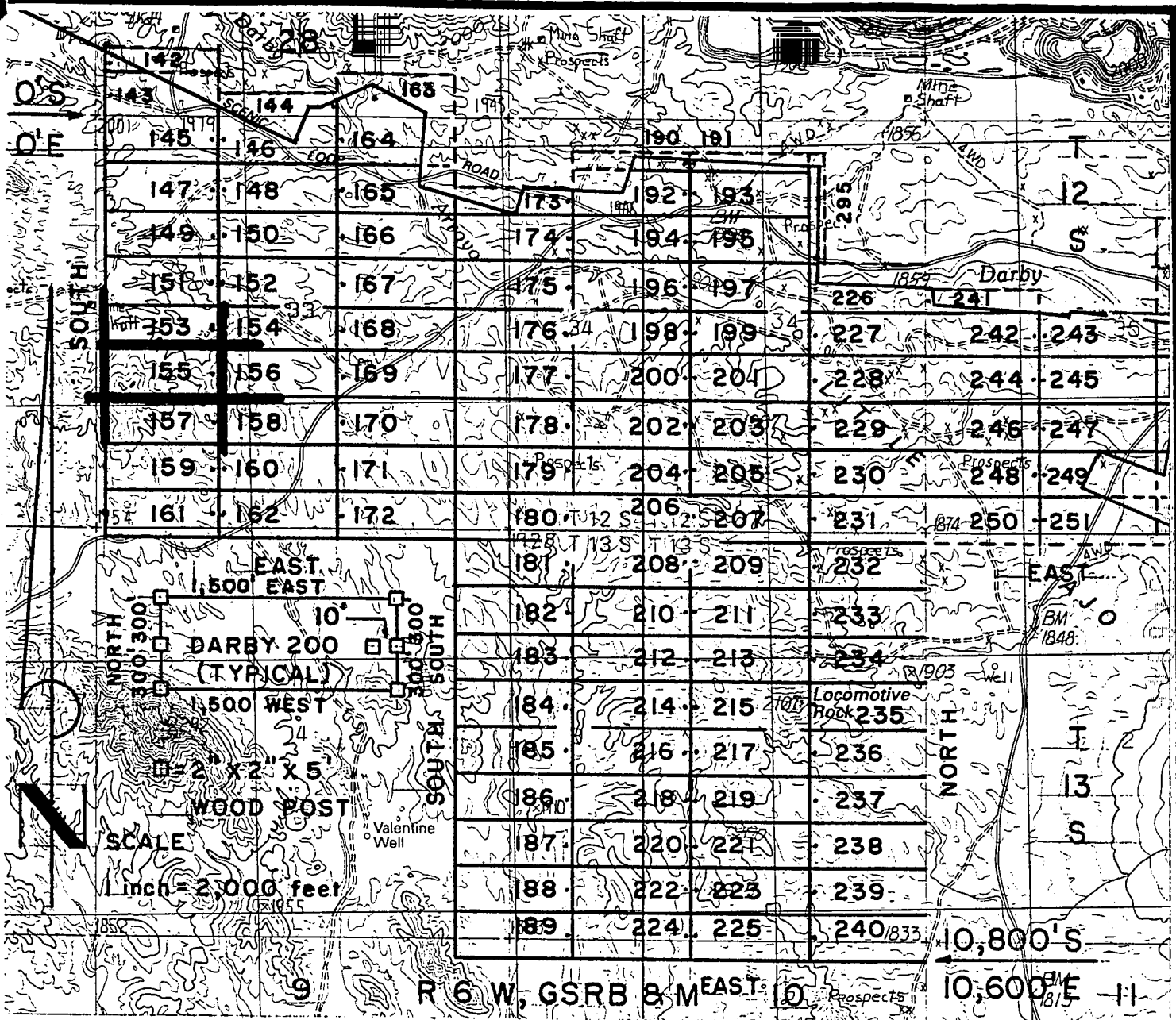
Located, dated, and posted on the ground this 28 day of
MAR, 1997.

James D Wells Witness

PHELPS DODGE MINING COMPANY
By Richard A. Burns Agent
Richard A. Burns

RECEIVED
BUREAU OF
LAND MANAGEMENT
JUN 6 10 15 AM '97
ARIZONA
STATE OFFICE
PHOENIX, ARIZONA

A HC 346946



DARBY LODGE CLAIMS 142-251 & 295- LOC. MARCH 28-31, 1997

PIMA CO., AZ, ALL CLAIMS ARE 600' X 1,500' EXCEPT:

- DARBY 142, 144, 173 & 241 300' X 1,500'
- DARBY 190 & 191 200' X 1,500'
- DARBY 295 200' X 1,400'

PHELPS DODGE MINING COMPANY ATTACHED TO AND MADE A PART OF
 P.O. DRAWER 9 AJO, ARIZONA 85321
 DARBY 155 LOCATION NOTICE
 PAGE 2 OF 2

RECEIVED
 BUREAU OF
 LAND MANAGEMENT
 ARIZONA
 STATE OFFICE
 PHOENIX, ARIZONA
 JUN 6 10 15 AM '97

F. ANN RODRIGUEZ, RECORDER
RECORDED BY: JEB
DEPUTY RECORDER
2012 ROOD



DOCKET: 10553
PAGE: 786
OF PAGES: 2
SEQUENCE: 97080815
DATE: 05/27/97
LOCATN: 13:20:00
ENVELOPE
AMOUNT PAID \$ 9.00

W
PHELPS DODGE EXPLORATION CORP
D A STILLWELL
200 UNION BLVD STE 300
LAKEWOOD CD 80228

ARIZONA NOTICE OF LOCATION
(Lode Claim)

NOTICE IS HEREBY GIVEN THAT PHELPS DODGE MINING COMPANY,
A Division of Phelps Dodge Corp., whose address is P. O.
Drawer 9, Ajo, AZ 85321, by its undersigned agent, makes this
location of the DARBY 156 lode mining
claim, in the Unknown Mining District, Pima County, Arizona.

The general course of the claim is from East to West,
and said claim is located within the SW,
SE quarter(s) of Section(s) 33, Township 12S, Range
6W, GSRB&M, Pima County, Arizona.

This claim is 1500 feet in length and 600 feet in width.

This Notice of Location is posted on the center line of the claim.

The claim runs from the location monument on which this notice is posted
1490 feet in a E'ly direction to the East end line and
10 feet in a W'ly direction to the West end line. The
claim boundaries are marked by six monuments, one at each corner and one at
the center of each end line. The location monument on which this notice is
posted is situated within Section 33, Township 12S, Range
6W, GSRB&M, Pima County, Arizona, and is approximately
3300 feet South and 1610 feet East from the NW
corner of Section 33, Township 12S, Range 6W, GSRB&M,
Pima County, Arizona.

The undersigned claims the ground as depicted on the map which is
attached to a copy of this Notice of Location filed in the office of the
County Recorder, Pima County, Tucson, Arizona.

The claim has been monumented in accordance with State and Federal
law. Corner and location monuments are substantial posts projecting at
least four feet above the ground.

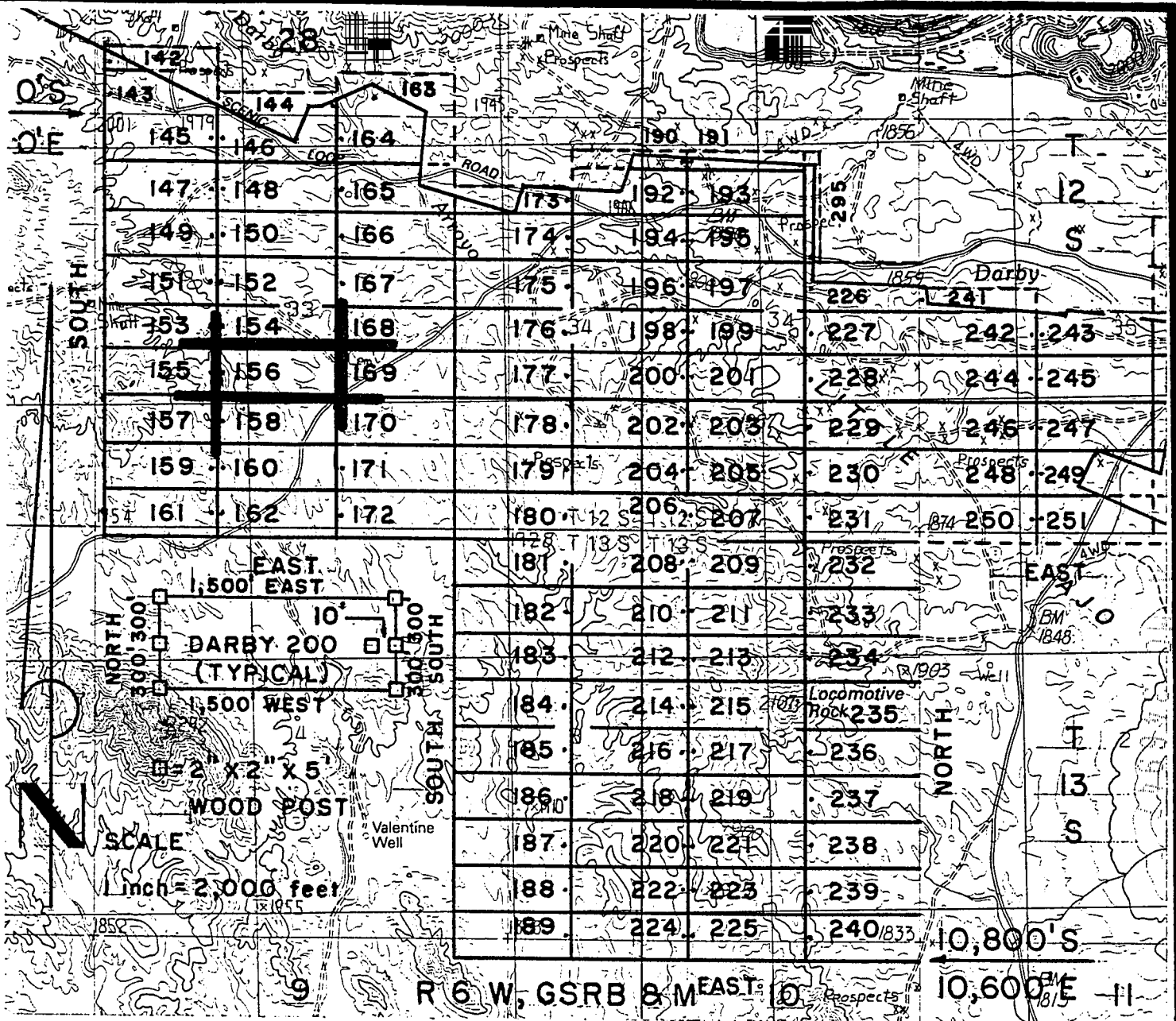
Located, dated, and posted on the ground this 28 day of
MAR, 1997.

James D Wells Witness

PHELPS DODGE MINING COMPANY (owner)

By Richard A. Burns Agent
Richard A. Burns

RECEIVED
BUREAU OF
LAND MANAGEMENT
JUN 6 10 15 AM '97
ARIZONA
STATE OFFICE
PHOENIX, ARIZONA



DARBY LODGE CLAIMS 142-251 & 295- LOC. MARCH 28-31,1997
 PIMA CO., AZ, ALL CLAIMS ARE 600' X 1,500' EXCEPT:

DARBY 142, 144, 173 & 241	300' X 1,500'
DARBY 190 & 191	200' X 1,500'
DARBY 295	200' X 1,400'

PHELPS DODGE MINING COMPANY ATTACHED TO AND
 P.O. DRAWER 9 MADE A PART OF
 AJO, ARIZONA 85321 DARBY 156 LOCATION NOTICE
 PAGE 2 OF 2

RECEIVED
 BUREAU OF
 LAND MANAGEMENT
 ARIZONA
 STATE OFFICE
 PHOENIX, ARIZONA
 JUN 6 10 15 AM '97

F. ANN RODRIGUEZ, RECORDER
RECORDED BY: JEB
DEPUTY RECORDER
2012 ROOD



DOCKET: 10553
PAGE: 788
OF PAGES: 2
SEQUENCE: 97080816
LOCATN: 05/27/97
13:20:00
ENVELOPE
AMOUNT PAID \$ 9.00

W
PHELPS DODGE EXPLORATION CORP
D_A STILLWELL
200 UNION BLVD STE 300
LAKEWOOD CO 80228

ARIZONA NOTICE OF LOCATION
(Lode Claim)

NOTICE IS HEREBY GIVEN THAT PHELPS DODGE MINING COMPANY,
A Division of Phelps Dodge Corp., whose address is P. O.
Drawer 9, Ajo, AZ 85321, by its undersigned agent, makes this
location of the DARBY 157 lode mining
claim, in the Unknown Mining District, Pima County, Arizona.

The general course of the claim is from East to West,
and said claim is located within the _____,
SW, quarter(s) of Section(s) 33, Township 12S, Range
6W, GSRB&M, Pima County, Arizona.

This claim is 1500 feet in length and 600 feet in width.

This Notice of Location is posted on the center line of the claim.

The claim runs from the location monument on which this notice is posted
10 feet in a E'ly direction to the East end line and
1490 feet in a W'ly direction to the West end line. The
claim boundaries are marked by six monuments, one at each corner and one at
the center of each end line. The location monument on which this notice is
posted is situated within Section 33, Township 12S, Range
6W, GSRB&M, Pima County, Arizona, and is approximately
3900 feet South and 1590 feet East from the NW
corner of Section 33, Township 12S, Range 6W, GSRB&M,
Pima County, Arizona.

The undersigned claims the ground as depicted on the map which is
attached to a copy of this Notice of Location filed in the office of the
County Recorder, Pima County, Tucson, Arizona.

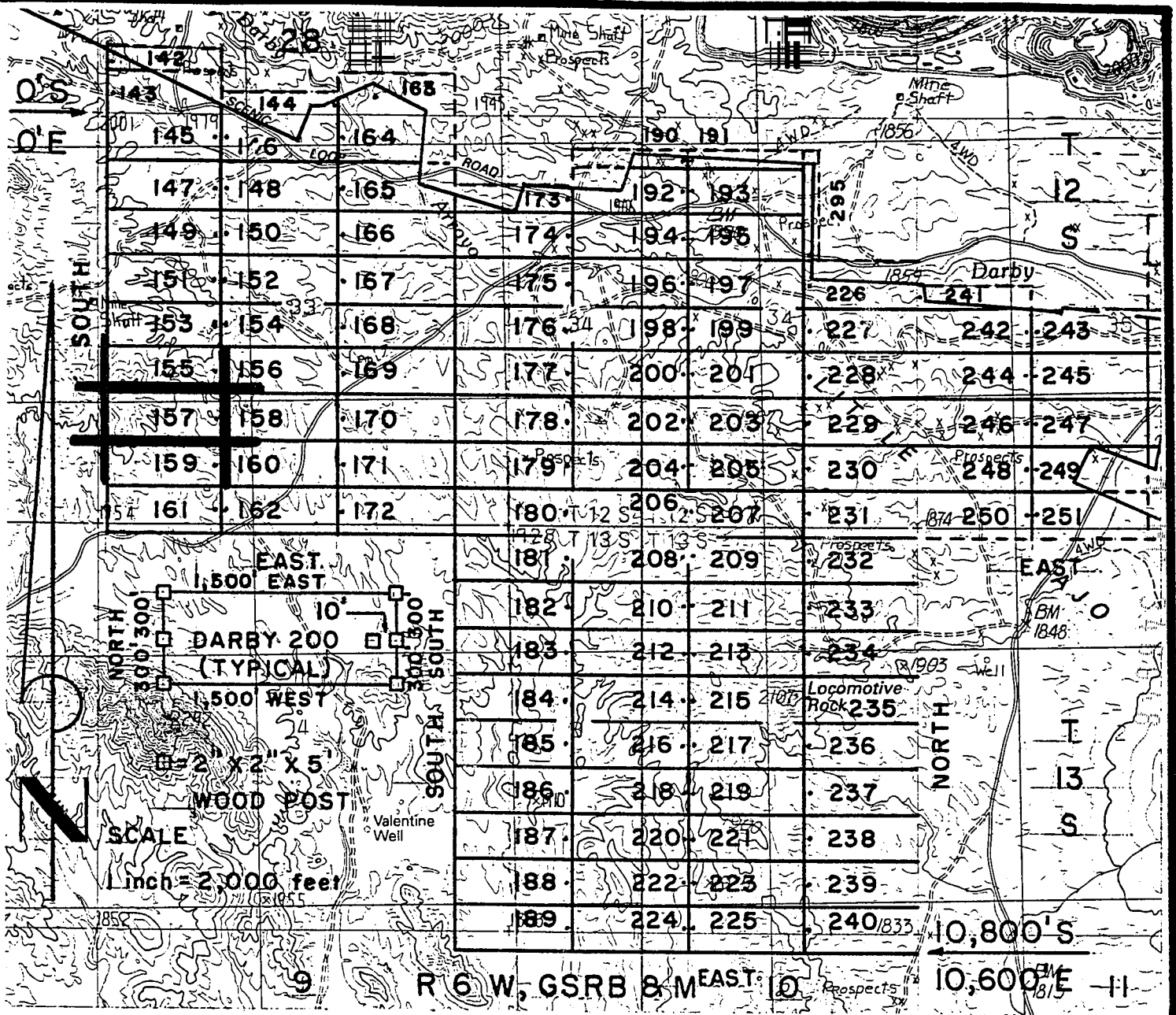
The claim has been monumented in accordance with State and Federal
law. Corner and location monuments are substantial posts projecting
least four feet above the ground.

Located, dated, and posted on the ground this 28 day of
MAR, 1997.
James D Wells Witness PHELPS DODGE MINING COMPANY (Owner)

By Richard A Burns Agent
Richard A. Burns

770 346948

RECEIVED
BUREAU OF
LAND MANAGEMENT
JUN 6 10 16 AM '97
ARIZONA
STATE OFFICE
PHOENIX, ARIZONA



DARBY LODGE CLAIMS 142-251 & 295- LOC. MARCH 28-31, 1997

PIMA CO., AZ, ALL CLAIMS ARE 600' X 1,500' EXCEPT:

DARBY 142, 144, 173 & 241	300' X 1,500'
DARBY 190 & 191	200' X 1,500'
DARBY 295	200' X 1,400'

PHELPS DODGE MINING COMPANY ATTACHED TO AND MADE A PART OF
 P.O. DRAWER 9
 AJO, ARIZONA 85321

DARBY 157 LOCATION NOTICE
 PAGE 2 OF 2

RECEIVED
 BUREAU OF
 LAND MANAGEMENT
 JUN 6 10 16 AM '97

F. ANN RODRIGUEZ, RECORDER
RECORDED BY: JEB
DEPUTY RECORDER
2012 ROOD



DOCKET: 10553
PAGE: 790
OF PAGES: 2
SEQUENCE: 97080817
DATE: 05/27/97
TIME: 13:20:00
ENVELOPE
AMOUNT PAID \$ 9.00

W
PHELPS DODGE EXPLORATION CORP
D A STILLWELL
200 UNION BLVD STE 300
LAKEWOOD CO 80228

ARIZONA NOTICE OF LOCATION
(Lode Claim)

NOTICE IS HEREBY GIVEN THAT PHELPS DODGE MINING COMPANY,
A Division of Phelps Dodge Corp., whose address is P. O.
Drawer 9, Ajo, AZ 85321, by its undersigned agent, makes this
location of the DARBY 158 lode mining
claim, in the Unknown Mining District, Pima County, Arizona.

The general course of the claim is from East to West,
and said claim is located within the SW,
SE quarter(s) of Section(s) 33, Township 12S, Range
6W, GSRB&M, Pima County, Arizona.

This claim is 1500 feet in length and 600 feet in width.

This Notice of Location is posted on the center line of the claim.

The claim runs from the location monument on which this notice is posted
1490 feet in a E'ly direction to the East end line and
10 feet in a W'ly direction to the West end line. The
claim boundaries are marked by six monuments, one at each corner and one at
the center of each end line. The location monument on which this notice is
posted is situated within Section 33, Township 12S, Range
6W, GSRB&M, Pima County, Arizona, and is approximately
3900 feet South and 1610 feet East from the NW
corner of Section 33, Township 12S, Range 6W, GSRB&M,
Pima County, Arizona.

The undersigned claims the ground as depicted on the map which is
attached to a copy of this Notice of Location filed in the office of the
County Recorder, Pima County, Tucson, Arizona.

The claim has been monumented in accordance with State and Federal
law. Corner and location monuments are substantial posts projecting
least four feet above the ground.

Located, dated, and posted on the ground this 28 day
MAR, 1997.

James D Wells Witness

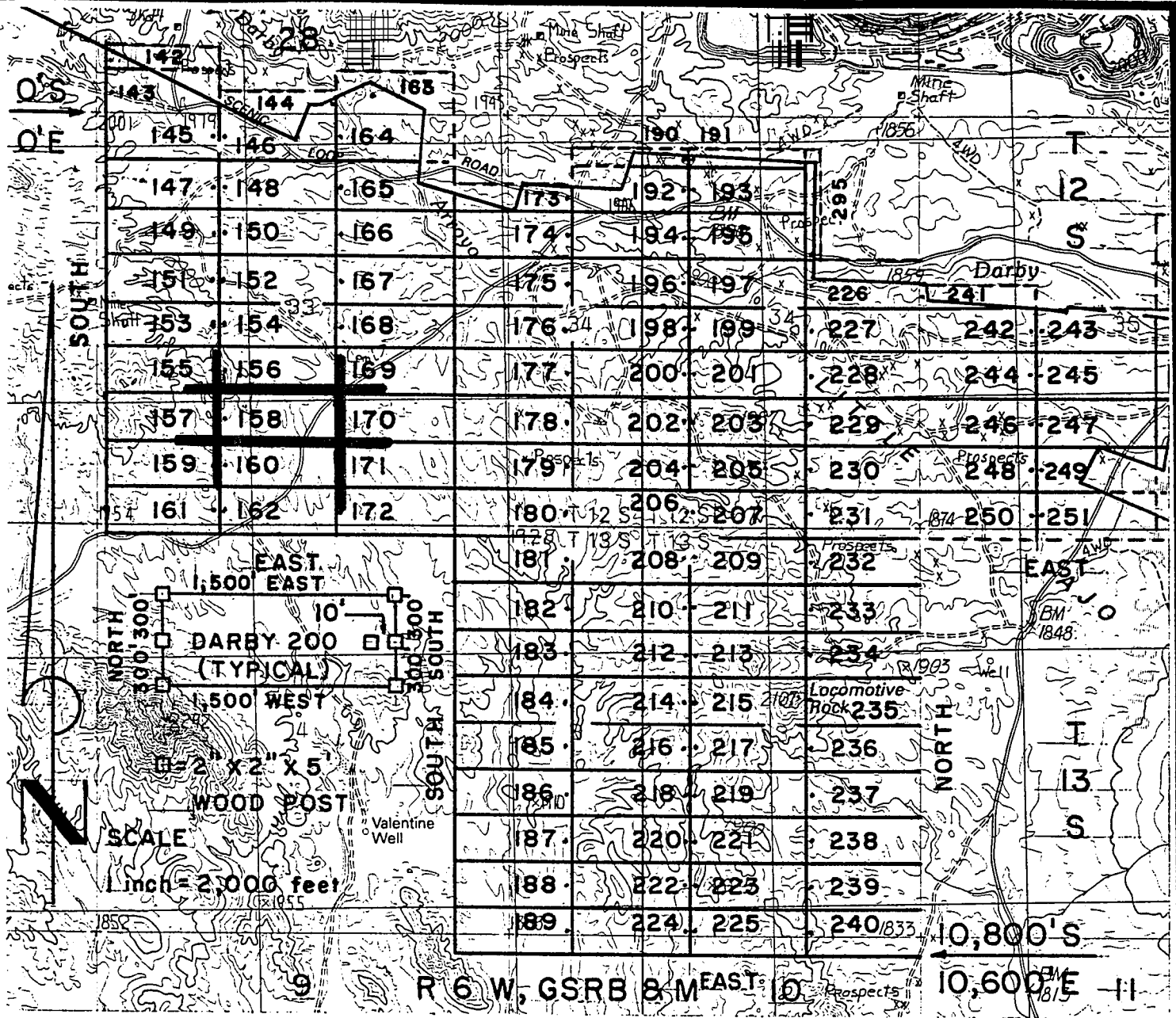
PHELPS DODGE MINING COMPANY (Owner)

By Richard A Burns Agent
Richard A. Burns

REC'D
346949

ARIZONA
STATE OFFICE
PHOENIX, ARIZONA

RECEIVED
BUREAU OF
LAND MANAGEMENT
JUN 6 10 16 AM '97



DARBY LODGE CLAIMS 142-251 & 295- LOC. MARCH 28-31, 1997
PIMA CO., AZ, ALL CLAIMS ARE 600' X 1,500' EXCEPT:

DARBY 142, 144, 173 & 241	300' X 1,500'
DARBY 190 & 191	200' X 1,500'
DARBY 295	200' X 1,400'

PHELPS DODGE MINING COMPANY ATTACHED TO AND MADE A PART OF
P.O. DRAWER 9
AJO, ARIZONA 85321

DARBY 158 LOCATION NOTICE
PAGE 2 OF 2

RECEIVED
 BUREAU OF
 LAND MANAGEMENT
 JUN 6 10 16 AM '97
 ARIZONA
 STATE OFFICE
 HOHOKI, ARIZONA

F. ANN RODRIGUEZ, RECORDER
RECORDED BY: JEB
DEPUTY RECORDER
2012 ROOD



DOCKET: 10553
PAGES: 792
NUMBER OF PAGES: 2
SEQUENCE: 97080818
DATE: 05/27/97
LOCATN: 13:20:00
ENVELOPE
AMOUNT PAID \$ 9.00

W
PHELPS DODGE EXPLORATION CORP
D A STILLWELL
200 UNION BLVD STE 300
LAKEWOOD CO 80228

ARIZONA NOTICE OF LOCATION
(Lode Claim)

NOTICE IS HEREBY GIVEN THAT PHELPS DODGE MINING COMPANY,
A Division of Phelps Dodge Corp., whose address is P. O.
Drawer 9, Ajo, AZ 85321, by its undersigned agent, makes this
location of the DARBY 159 lode mining
claim, in the Unknown Mining District, Pima County, Arizona.

The general course of the claim is from East to West,
and said claim is located within the SW, quarter(s) of Section(s) 33, Township 12S, Range
6W, GSRB&M, Pima County, Arizona.

This claim is 1500 feet in length and 600 feet in width.

This Notice of Location is posted on the center line of the claim.

The claim runs from the location monument on which this notice is posted
10 feet in a E'ly direction to the East end line and
1490 feet in a W'ly direction to the West end line. The
claim boundaries are marked by six monuments, one at each corner and one at
the center of each end line. The location monument on which this notice is
posted is situated within Section 33, Township 12S, Range
6W, GSRB&M, Pima County, Arizona, and is approximately
4500 feet South and 1590 feet East from the NW
corner of Section 33, Township 12S, Range 6W, GSRB&M,
Pima County, Arizona.

The undersigned claims the ground as depicted on the map which is
attached to a copy of this Notice of Location filed in the office of the
County Recorder, Pima County, Tucson, Arizona.

The claim has been monumented in accordance with State and Federal
law. Corner and location monuments are substantial posts projecting at
least four feet above the ground.

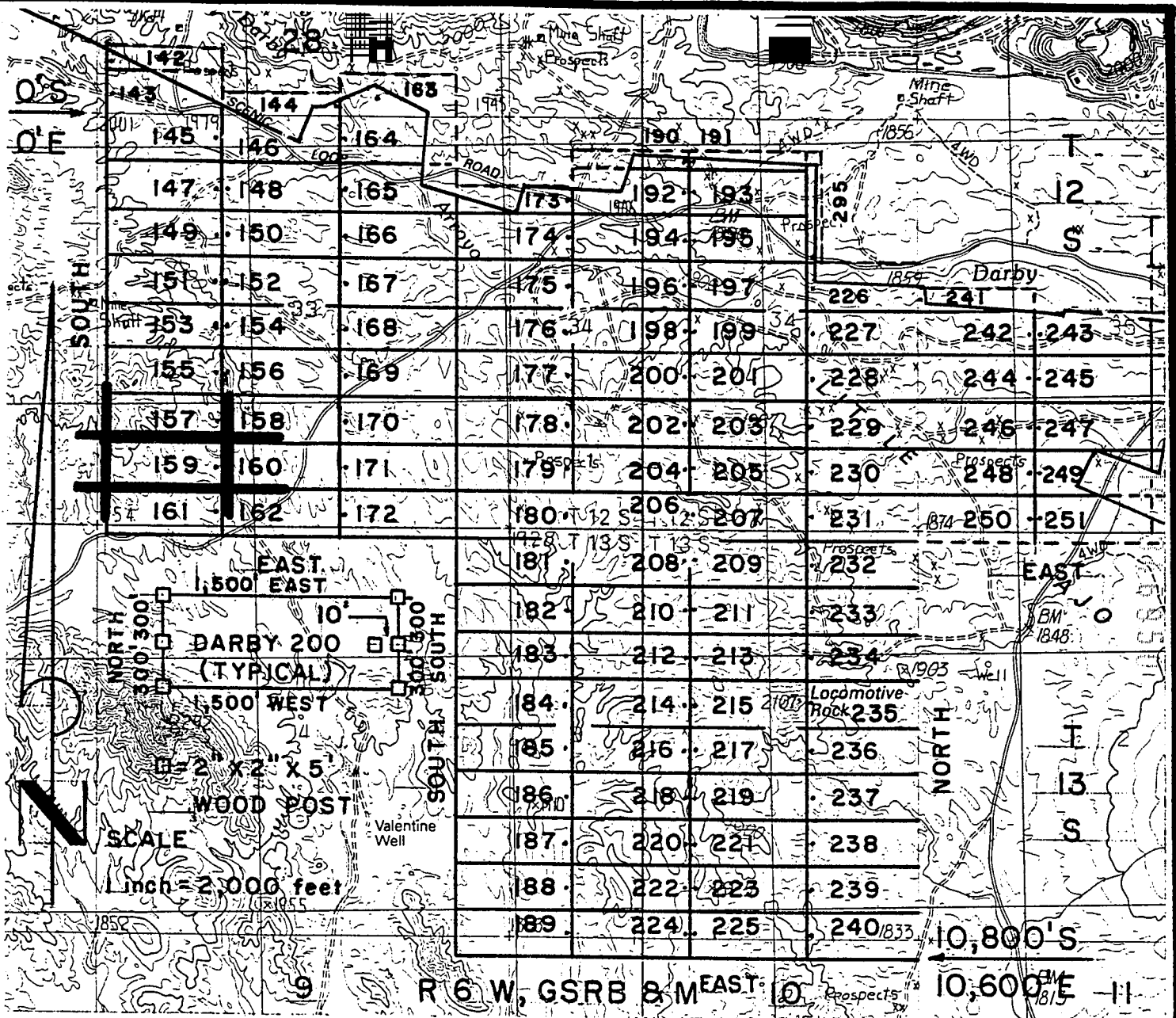
Located, dated, and posted on the ground this 28
mar, 1997.

James D Wells Witness

PHELPS DODGE MINING COMPANY (Owner)
By Richard A Burns Agent
Richard A. Burns

RECEIVED
BUREAU OF
LAND MANAGEMENT
JUN 6 10 16 AM '97
ARIZONA
STATE OFFICE
PHOENIX, ARIZONA

7 HC 346950



DARBY LODGE CLAIMS 142-251 & 295- LOC. MARCH 28-31,1997

PIMA CO., AZ, ALL CLAIMS ARE 600' X 1,500' EXCEPT:

- DARBY 142, 144, 173 & 241 300' X 1,500'
- DARBY 190 & 191 200' X 1,500'
- DARBY 295 200' X 1,400'

PHELPS DODGE MINING COMPANY ATTACHED TO AND
 P.O. DRAWER 9 MADE A PART OF
 AJO, ARIZONA 85321 DARBY 159 LOCATION NOTICE
 PAGE 2 OF 2

RECEIVED
 BUREAU OF
 LAND MANAGEMENT
 JUN 6 10 16 AM '97
 ARIZONA
 STATE OFFICE
 P.O. BOX 2100
 TUCSON, ARIZONA

F. ANN RODRIGUEZ, RECORDER
RECORDED BY: JEB
DEPUTY RECORDER
2012 ROOD



DOCKET: 10553
PAGE: 794
OF PAGES: 2
SEQUENCE: 97080819
LOCATN: 05/27/97 13:20:00
ENVELOPE
AMOUNT PAID \$ 9.00

W
PHELPS DODGE EXPLORATION CORP
A STILLWELL
200 UNION BLVD STE 300
LAKEWOOD CO 80228

ARIZONA NOTICE OF LOCATION
(Lode Claim)

NOTICE IS HEREBY GIVEN THAT PHELPS DODGE MINING COMPANY,
A Division of Phelps Dodge Corp., whose address is P. O.
Drawer 9, Ajo, AZ 85321, by its undersigned agent, makes this
location of the DARBY 160 lode mining
claim, in the Unknown Mining District, Pima County, Arizona.

The general course of the claim is from East to West,
and said claim is located within the SW,
SE, quarter(s) of Section(s) 33, Township 12S, Range
6W, GSRB&M, Pima County, Arizona.

This claim is 1500 feet in length and 600 feet in width.

This Notice of Location is posted on the center line of the claim.

The claim runs from the location monument on which this notice is posted
1490 feet in a E'ly direction to the East end line and
10 feet in a W'ly direction to the West end line. The
claim boundaries are marked by six monuments, one at each corner and one at
the center of each end line. The location monument on which this notice is
posted is situated within Section 33, Township 12S, Range
6W, GSRB&M, Pima County, Arizona, and is approximately
4500 feet South and 1610 feet East from the NW
corner of Section 33, Township 12S, Range 6W, GSRB&M,
Pima County, Arizona.

The undersigned claims the ground as depicted on the map which is
attached to a copy of this Notice of Location filed in the office of the
County Recorder, Pima County, Tucson, Arizona.

The claim has been monumented in accordance with State and Federal
law. Corner and location monuments are substantial posts projecting
least four feet above the ground.

Located, dated, and posted on the ground this 28 day of
MAR, 1997.

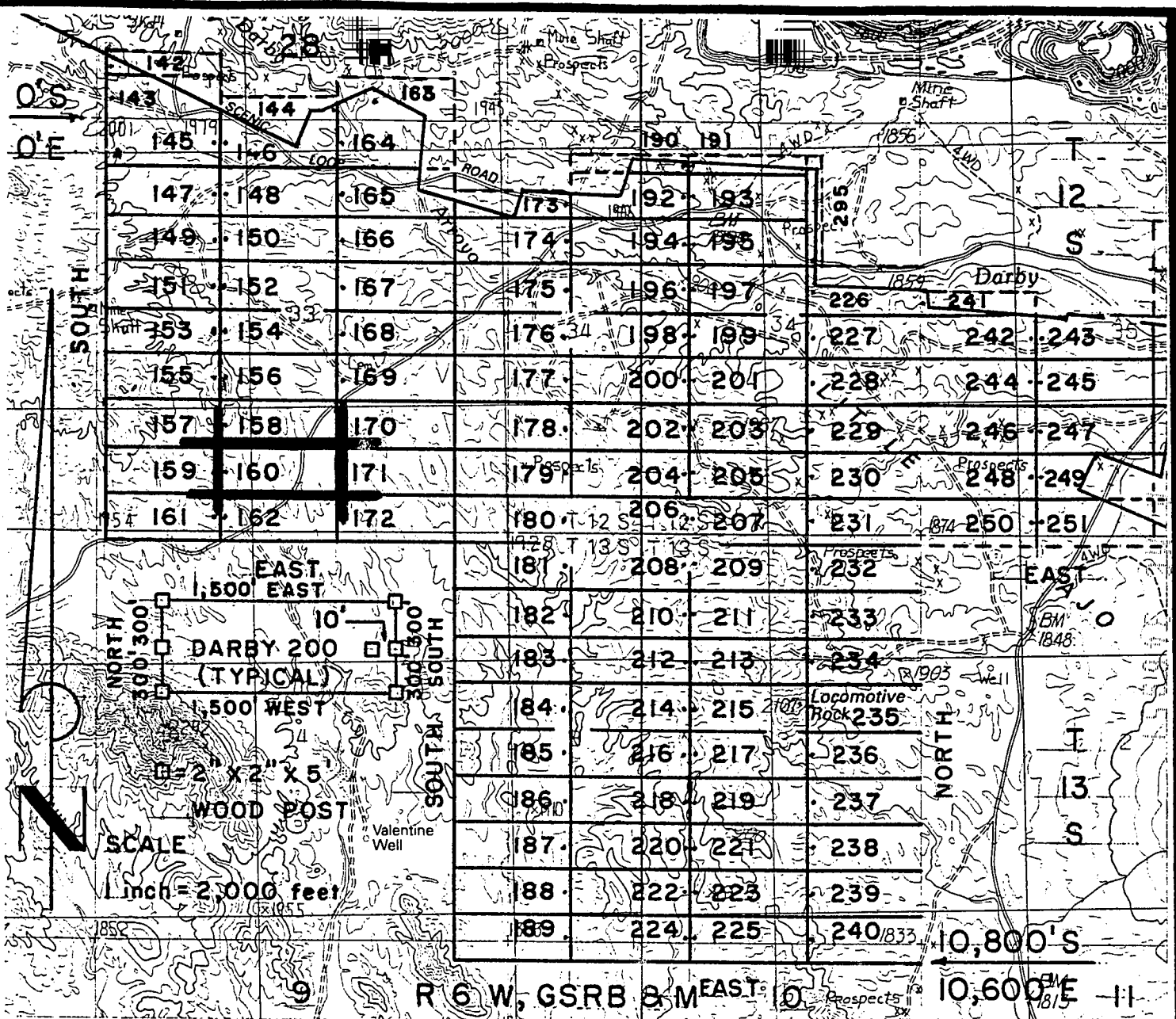
James D Wells Witness PHELPS DODGE MINING COMPANY (Owner)

By Richard A. Burns Agent
Richard A. Burns

A MC 346951

ARIZONA
STATE OFFICE
PHOENIX, ARIZONA

RECEIVED
BUREAU OF
LAID MANAGEMENT
JUN 6 10 16 AM '97



DARBY LODGE CLAIMS 142-251 & 295- LOC. MARCH 28-31,1997
PIMA CO., AZ, ALL CLAIMS ARE 600' X 1,500' EXCEPT:
 DARBY 142, 144, 173 & 241 300' X 1,500'
 DARBY 190 & 191 200' X 1,500'
 DARBY 295 200' X 1,400'

PHELPS DODGE MINING COMPANY ATTACHED TO AND
 P.O. DRAWER 9 MADE A PART OF
 AJO, ARIZONA 85321 DARBY 160 LOCATION NOTICE
 PAGE 2 OF 2

RECEIVED
 BUREAU OF
 LAND MANAGEMENT

JUN 6 10 16 AM '97

ARIZONA
 PHOENIX OFFICE
 PHOENIX, ARIZONA

F. ANN RODRIGUEZ, RECORDER
RECORDED BY: JEB
DEPUTY RECORDER
2012 ROOD



DOCKET: 10553
PAGE: 796
NO. OF PAGES: 2
SEQUENCE: 97080820
DATE: 05/27/97
TIME: 13:20:00
ENVELOPE
AMOUNT PAID \$ 9.00

W
PHELPS DODGE EXPLORATION CORP
D A STILLWELL
200 UNION BLVD STE 300
LAKEWOOD CO 80228

ARIZONA NOTICE OF LOCATION
(Lode Claim)

NOTICE IS HEREBY GIVEN THAT PHELPS DODGE MINING COMPANY,
A Division of Phelps Dodge Corp., whose address is P. O.
Drawer 9, Ajo, AZ 85321, by its undersigned agent, makes this
location of the DARBY 161 lode mining
claim, in the Unknown Mining District, Pima County, Arizona.

The general course of the claim is from East to West,
and said claim is located within the _____,
SW+NW, quarter(s) of Section(s) 33+4, Township 12S+13S, Range
6W, GSRB&M, Pima County, Arizona.

This claim is 1500 feet in length and 600 feet in width.

This Notice of Location is posted on the center line of the claim.

The claim runs from the location monument on which this notice is posted
10 feet in a E'ly direction to the East end line and
1490 feet in a W'ly direction to the West end line. The
claim boundaries are marked by six monuments, one at each corner and one at
the center of each end line. The location monument on which this notice is
posted is situated within Section 33, Township 12S, Range
6W, GSRB&M, Pima County, Arizona, and is approximately
5100 feet South and 1590 feet East from the NW
corner of Section 33, Township 12S, Range 6W, GSRB&M,
Pima County, Arizona.

The undersigned claims the ground as depicted on the map which is
attached to a copy of this Notice of Location filed in the office of the
County Recorder, Pima County, Tucson, Arizona.

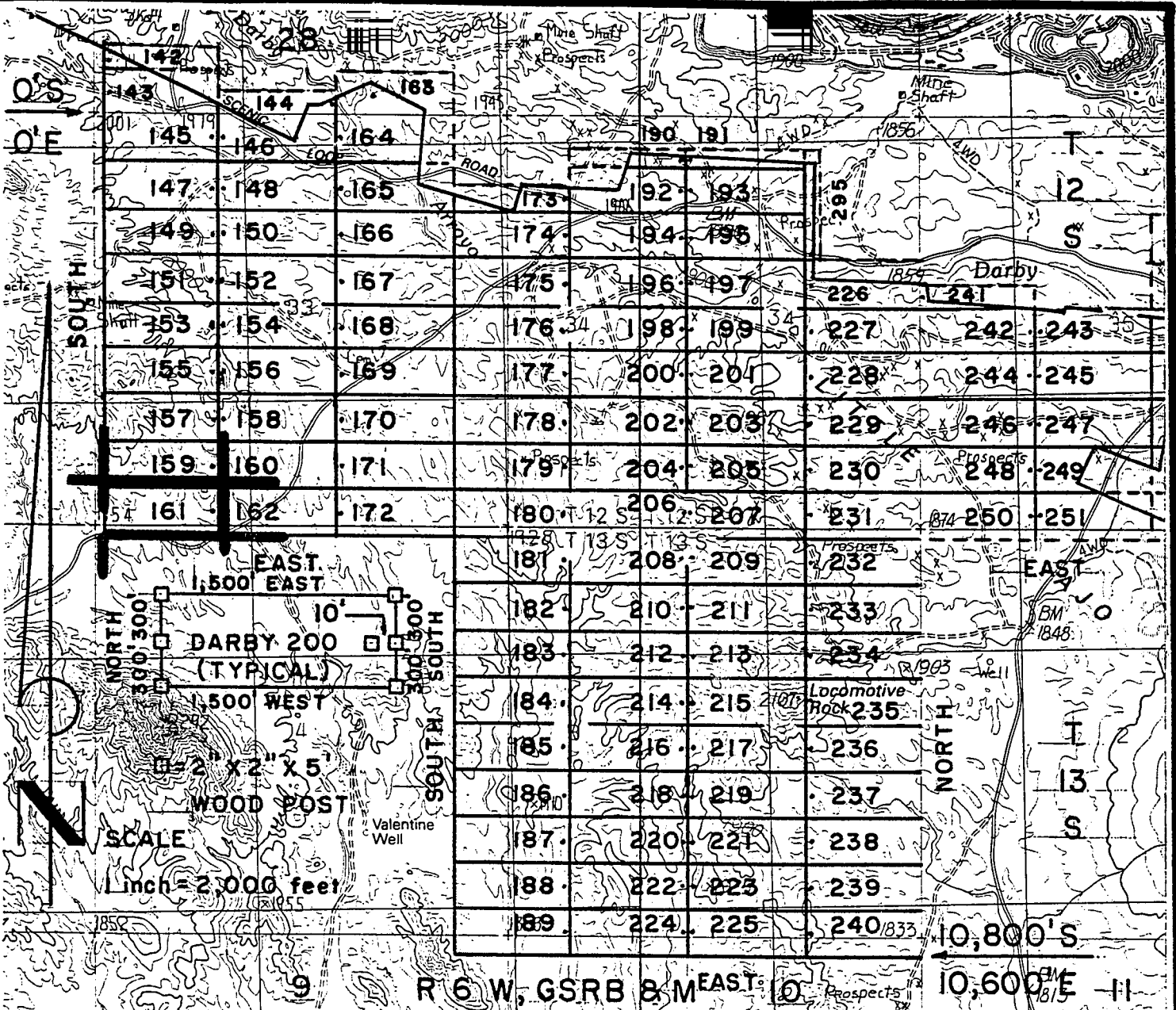
The claim has been monumented in accordance with State and Federal
law. Corner and location monuments are substantial posts projecting at
least four feet above the ground.

Located, dated, and posted on the ground this 28
mar, 1997.

James D Wells Witness PHELPS DODGE MINING COMPANY (Owner)
By Richard A Burns Agent
Richard A. Burns

7
NO
346952

RECEIVED
BUREAU OF
LAND MANAGEMENT
JUN 6 10 16 AM '97
ARIZONA
STATE OFFICE
TUCSON, ARIZONA



DARBY LODGE CLAIMS 142-251 & 295- LOC. MARCH 28-31, 1997
 PIMA CO., AZ, ALL CLAIMS ARE 600' X 1,500' EXCEPT:

DARBY 142, 144, 173 & 241	300' X 1,500'
DARBY 190 & 191	200' X 1,500'
DARBY 295	200' X 1,400'

PHELPS DODGE MINING COMPANY ATTACHED TO AND
 P.O. DRAWER 9 MADE A PART OF
 AJO, ARIZONA 85321 DARBY 161 LOCATION NOTICE
 PAGE 2 OF 2

RECEIVED
 BUREAU OF
 LAND MANAGEMENT
 ARIZONA
 STATE OFFICE
 PHOENIX, ARIZONA
 6 10 16 AM '97

F. ANN RODRIGUEZ, RECORDER
RECORDED BY: JEB
DEPUTY RECORDER
2012 ROOD



DOCKET: 10553
PAGE: 798
NO. OF PAGES: 2
SEQUENCE: 97080821
DATE: 05/27/97
LOCATN: 13:20:00
ENVELOPE
AMOUNT PAID \$ 9.00

W
PHELPS DODGE EXPLORATION CORP
D A STILLWELL
200 UNION BLVD STE 300
LAKEWOOD CO 80228

ARIZONA NOTICE OF LOCATION
(Lode Claim)

NOTICE IS HEREBY GIVEN THAT PHELPS DODGE MINING COMPANY,
A Division of Phelps Dodge Corp., whose address is P. O.
Drawer 9, Ajo, AZ 85321, by its undersigned agent, makes this
location of the DARBY 162 lode mining
claim, in the Unknown Mining District, Pima County, Arizona.

The general course of the claim is from East to West,
and said claim is located within the SW + NW
SE + NE quarter(s) of Section(s) 33+4, Township 12S+13S, Range
6W, GSRB&M, Pima County, Arizona.

This claim is 1500 feet in length and 600 feet in width.

This Notice of Location is posted on the center line of the claim.

The claim runs from the location monument on which this notice is posted
1490 feet in a E'ly direction to the East end line and
10 feet in a W'ly direction to the West end line. The
claim boundaries are marked by six monuments, one at each corner and one at
the center of each end line. The location monument on which this notice is
posted is situated within Section 33, Township 12S, Range
6W, GSRB&M, Pima County, Arizona, and is approximately
5100 feet South and 1610 feet East from the NW
corner of Section 33, Township 12S, Range 6W, GSRB&M,
Pima County, Arizona.

The undersigned claims the ground as depicted on the map which is
attached to a copy of this Notice of Location filed in the office of the
County Recorder, Pima County, Tucson, Arizona.

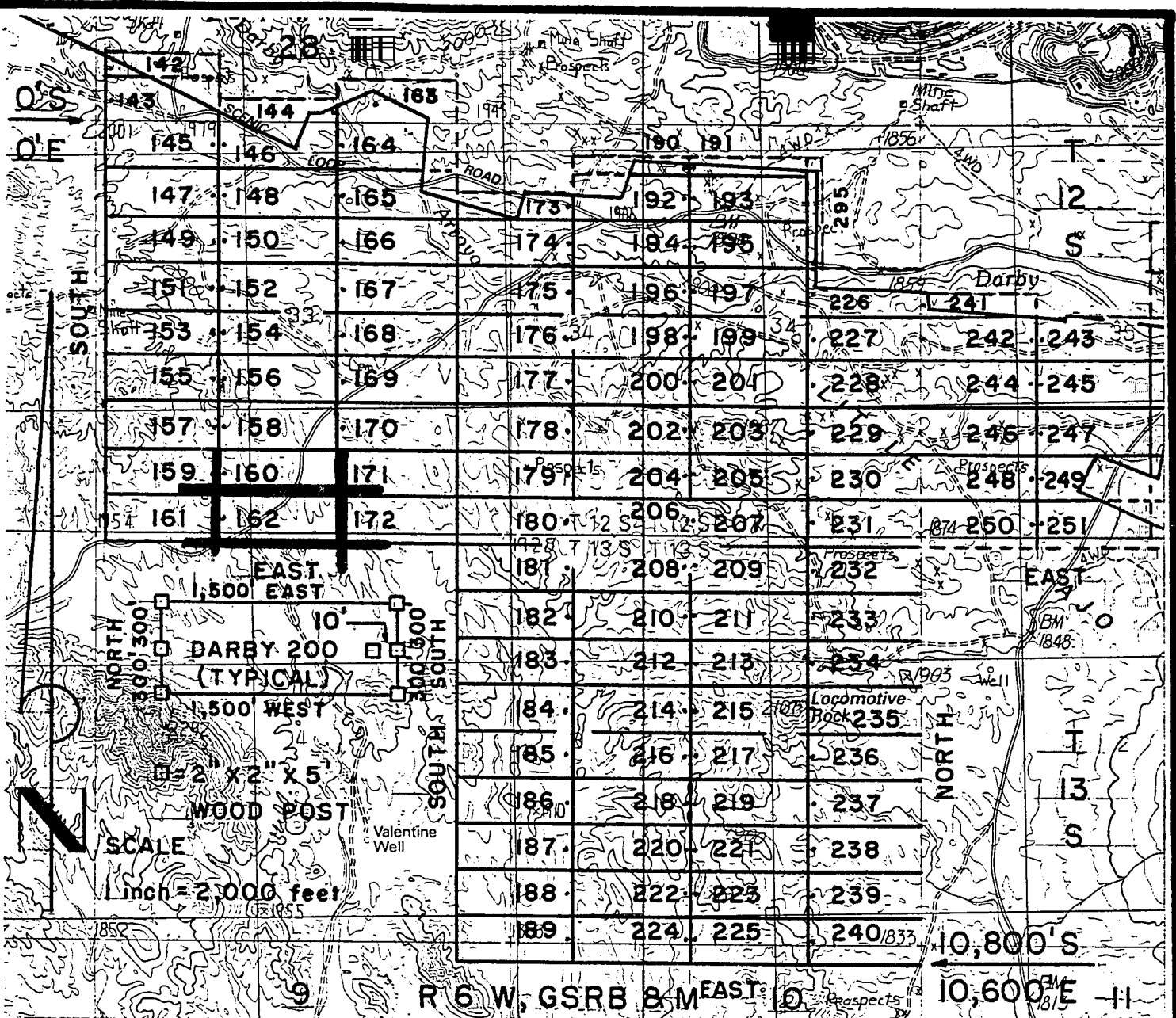
The claim has been monumented in accordance with State and Federal
law. Corner and location monuments are substantial posts projecting at
least four feet above the ground.

Located, dated, and posted on the ground this 28 day
MAR, 1997.

James D Wells Witness PHELPS DODGE MINING COMPANY (Owner)
By Richard A Burns Agent
Richard A. Burns

4 MC 346959

RECEIVED
BUREAU OF
LAND MANAGEMENT
JUN 6 10 16 AM '97
ARIZONA
STATE
OFFICE
TUCSON,
ARIZONA



DARBY LODGE CLAIMS 142-251 & 295- LOC. MARCH 28-31, 1997

PIMA CO., AZ, ALL CLAIMS ARE 600' X 1,500' EXCEPT:

- DARBY 142, 144, 173 & 241 300' X 1,500'
- DARBY 190 & 191 200' X 1,500'
- DARBY 295 200' X 1,400'

PHELPS DODGE MINING COMPANY
 P.O. DRAWER 9
 AJO, ARIZONA 85321

ATTACHED TO AND
 MADE A PART OF
 DARBY 162 LOCATION NOTICE
 PAGE 2 OF 2

RECEIVED
 BUREAU OF
 LAND MANAGEMENT
 JUN 6 10 16 AM '97

F. ANN RODRIGUEZ, RECORDER
RECORDED BY: JET
DEPUTY RECORDER
2012 ROOD



DOCKET: 10553
PAGE: 800
NO. OF PAGES: 2
SEQUENCE: 97080822
LOCATN 05/27/97 13:20:00
ENVELOPE
AMOUNT PAID \$ 9.00

W
PHELPS DODGE EXPLORATION CORP
D A STILLWELL
200 UNION BLVD STE 300
LAKEWOOD CO 80228

ARIZONA NOTICE OF LOCATION
(Lode Claim)

NOTICE IS HEREBY GIVEN THAT PHELPS DODGE MINING COMPANY,
A Division of Phelps Dodge Corp., whose address is P. O.
Drawer 9, Ajo, AZ 85321, by its undersigned agent, makes this
location of the DARBY 163 lode mining
claim, in the Unknown Mining District, Pima County, Arizona.

The general course of the claim is from East to West,
and said claim is located within the _____,
SE, quarter(s) of Section(s) 28, Township 12S, Range
6W, GSRB&M, Pima County, Arizona.

This claim is 1500 feet in length and 600 feet in width.

This Notice of Location is posted on the center line of the claim.

The claim runs from the location monument on which this notice is posted
1000 feet in a E'ly direction to the East end line and
500 feet in a W'ly direction to the West end line. The
claim boundaries are marked by six monuments, one at each corner and one at
the center of each end line. The location monument on which this notice is
posted is situated within Section 28, Township 12S, Range
6W, GSRB&M, Pima County, Arizona, and is approximately
300 feet North and 3600 feet East from the NW
corner of Section 33, Township 12S, Range 6W, GSRB&M,
Pima County, Arizona.

The undersigned claims the ground as depicted on the map which is
attached to a copy of this Notice of Location filed in the office of the
County Recorder, Pima County, Tucson, Arizona.

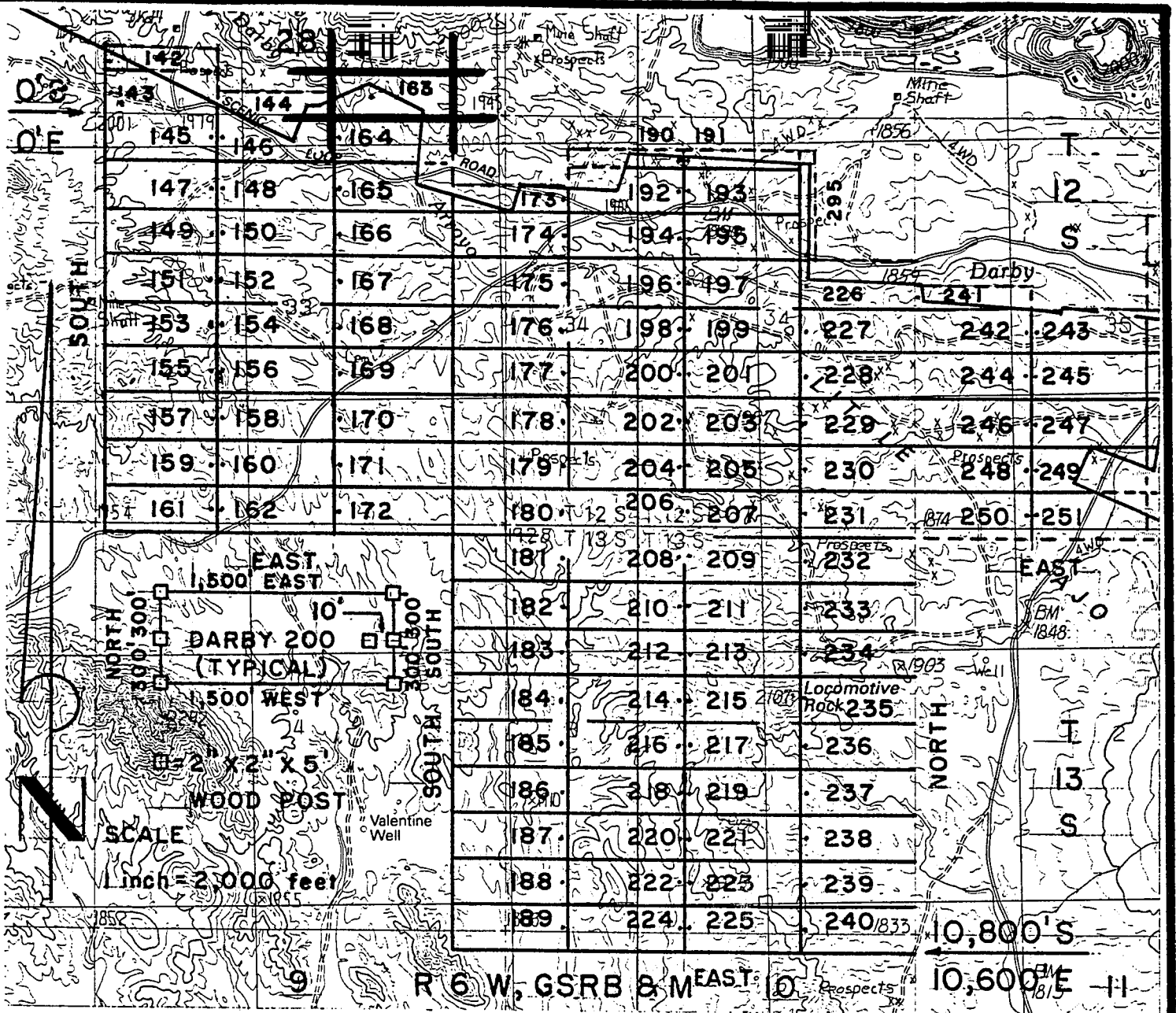
The claim has been monumented in accordance with State and Federal
law. Corner and location monuments are substantial posts projecting at
least four feet above the ground.

Located, dated, and posted on the ground this 28
mar, 1997.

James D Wells Witness PHELPS DODGE MINING COMPANY (owner)
By Richard A Burns Agent
Richard A. Burns

A
M
C
3
4
6
9
5
4

RECEIVED
BUREAU OF
LAND MANAGEMENT
JUN 6 10 16 AM '97



DARBY LODGE CLAIMS 142-251 & 295- LOC. MARCH 28-31, 1997

PIMA CO., AZ, ALL CLAIMS ARE 600' X 1,500' EXCEPT:

- DARBY 142, 144, 173 & 241 300' X 1,500'
- DARBY 190 & 191 200' X 1,500'
- DARBY 295 200' X 1,400'

PHELPS DODGE MINING COMPANY ATTACHED TO AND MADE A PART OF
 P.O. DRAWER 9 AJO, ARIZONA 85321
 DARBY 163 LOCATION NOTICE
 PAGE 2 OF 2

RECEIVED
 BUREAU OF
 LAND MANAGEMENT
 ARIZONA
 STATE OFFICE
 PHOENIX, ARIZONA
 JUN 6 10 16 AM '97

F. ANN RODRIGUEZ, RECORDER
RECORDED BY: JEB
DEPUTY RECORDER
2012 ROOD



DOCKET: 10553
802
NUMBER OF PAGES: 2
SEQUENCE: 97080823
05/27/97
LOCATN 13:20:00
ENVELOPE
AMOUNT PAID \$ 9.00

W
PHELPS DODGE EXPLORATION CORP
D A STILLWELL
200 UNION BLVD STE 300
LAKEWOOD CO 80228

ARIZONA NOTICE OF LOCATION
(Lode Claim)

NOTICE IS HEREBY GIVEN THAT PHELPS DODGE MINING COMPANY,
A Division of Phelps Dodge Corp., whose address is P. O.
Drawer 9, Ajo, AZ 85321, by its undersigned agent, makes this
location of the DARBY 164 lode mining
claim, in the Unknown Mining District, Pima County, Arizona.

The general course of the claim is from East to West,
and said claim is located within the _____,
NE, quarter(s) of Section(s) 33, Township 12S, Range
6W, GSRB&M, Pima County, Arizona.

This claim is 1500 feet in length and 600 feet in width.

This Notice of Location is posted on the center line of the claim.

The claim runs from the location monument on which this notice is posted
1490 feet in a E'ly direction to the East end line and
10 feet in a W'ly direction to the West end line. The
claim boundaries are marked by six monuments, one at each corner and one at
the center of each end line. The location monument on which this notice is
posted is situated within Section 33, Township 12S, Range
6W, GSRB&M, Pima County, Arizona, and is approximately
300 feet South and 310 feet East from the NW
corner of Section 33, Township 12S, Range 6W, GSRB&M,
Pima County, Arizona.

The undersigned claims the ground as depicted on the map which is
attached to a copy of this Notice of Location filed in the office of the
County Recorder, Pima County, Tucson, Arizona.

The claim has been monumented in accordance with State and Federal
law. Corner and location monuments are substantial posts projecting at
least four feet above the ground.

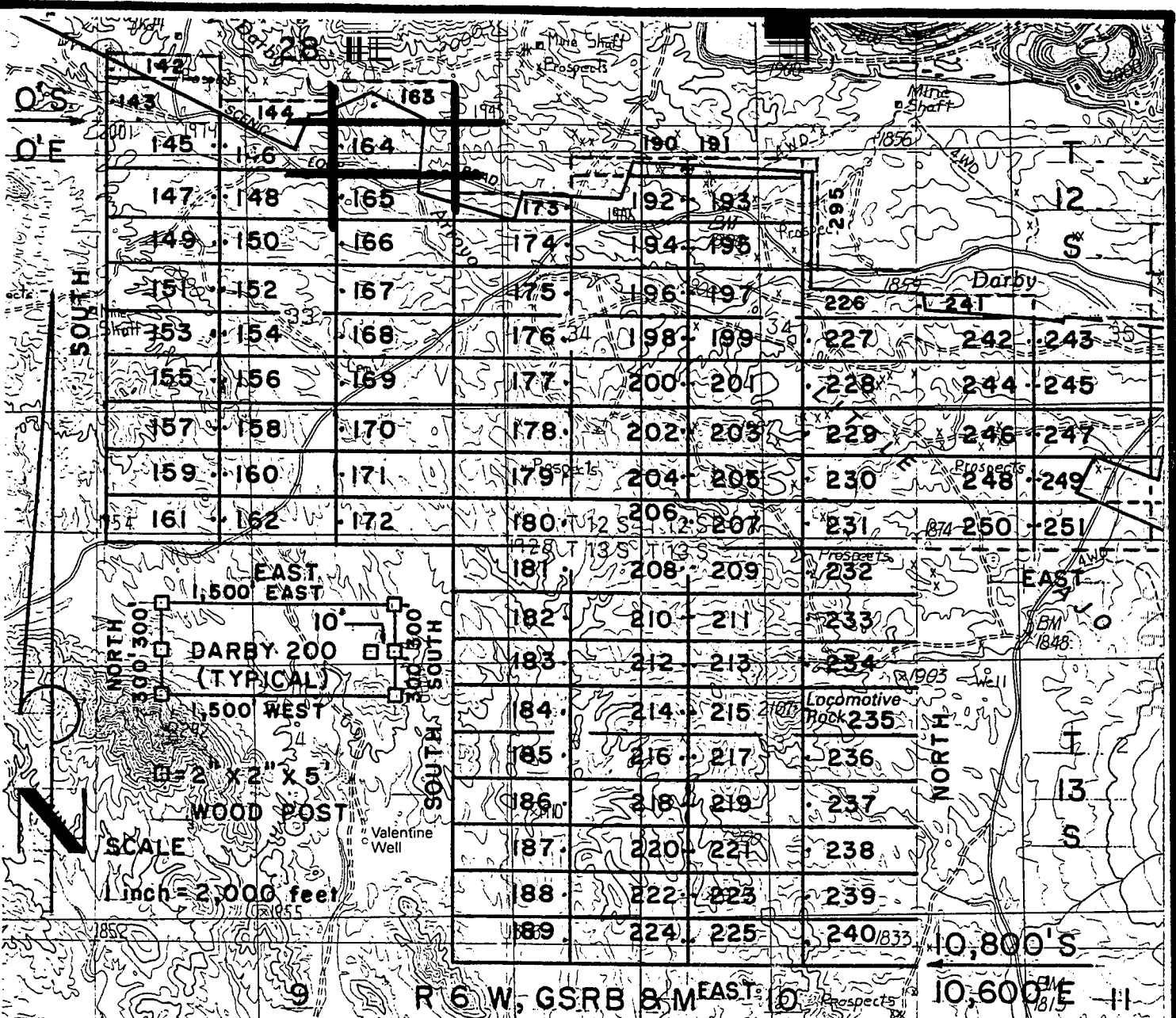
Located, dated, and posted on the ground this 28
mar, 1997.

James D Wells Witness

PHELPS DODGE MINING COMPANY, (Owner)
By Richard A Burns Agent
Richard A. Burns

RECEIVED
BUREAU OF
LAND MANAGEMENT
JUN 6 10 16 AM '97
ARIZONA
STATE OFFICE
TUCSON, ARIZONA

A MC 346955



DARBY LODGE CLAIMS 142-251 & 295- LOC. MARCH 28-31, 1997

PIMA CO., AZ, ALL CLAIMS ARE 600' X 1,500' EXCEPT:

- DARBY 142, 144, 173 & 241 300' X 1,500'
- DARBY 190 & 191 200' X 1,500'
- DARBY 295 200' X 1,400'

PHELPS DODGE MINING COMPANY ATTACHED TO AND MADE A PART OF
 P.O. DRAWER 9 AJO, ARIZONA 85321
 DARBY 164 LOCATION NOTICE
 PAGE 2 OF 2

RECEIVED
 BUREAU OF
 LAND MANAGEMENT
 ARIZONA
 STATE OFFICE
 PHOENIX, ARIZONA
 JUN 6 10 16 AM '97

F. ANN RODRIGUEZ, RECORDER
RECORDED BY: JEB
DEPUTY RECORDER
2012 ROOD



DOCKET: 10553
E: 804
OF PAGES: 2
SEQUENCE: 97080824
05/27/97
13:20:00
LOCATN
ENVELOPE
AMOUNT PAID \$ 9.00

W
PHELPS DODGE EXPLORATION CORP
D A STILLWELL
200 UNION BLVD STE 300
LAKEWOOD CO 80228

ARIZONA NOTICE OF LOCATION
(Lode Claim)

NOTICE IS HEREBY GIVEN THAT PHELPS DODGE MINING COMPANY,
A Division of Phelps Dodge Corp., whose address is P. O.
Drawer 9, Ajo, AZ 85321, by its undersigned agent, makes this
location of the DARBY 165 lode mining
claim, in the Unknown Mining District, Pima County, Arizona.

The general course of the claim is from East to West,
and said claim is located within the NE, quarter(s) of Section(s) 33, Township 12S, Range
6W, GSRB&M, Pima County, Arizona.

This claim is 1500 feet in length and 600 feet in width.

This Notice of Location is posted on the center line of the claim.

The claim runs from the location monument on which this notice is posted
1490 feet in a E'ly direction to the East end line and
10 feet in a W'ly direction to the West end line. The
claim boundaries are marked by six monuments, one at each corner and one at
the center of each end line. The location monument on which this notice is
posted is situated within Section 33, Township 12S, Range
6W, GSRB&M, Pima County, Arizona, and is approximately
900 feet South and 3110 feet East from the NW
corner of Section 33, Township 12S, Range 6W, GSRB&M,
Pima County, Arizona.

The undersigned claims the ground as depicted on the map which is
attached to a copy of this Notice of Location filed in the office of the
County Recorder, Pima County, Tucson, Arizona.

The claim has been monumented in accordance with State and Federal
law. Corner and location monuments are substantial posts projecting at
least four feet above the ground.

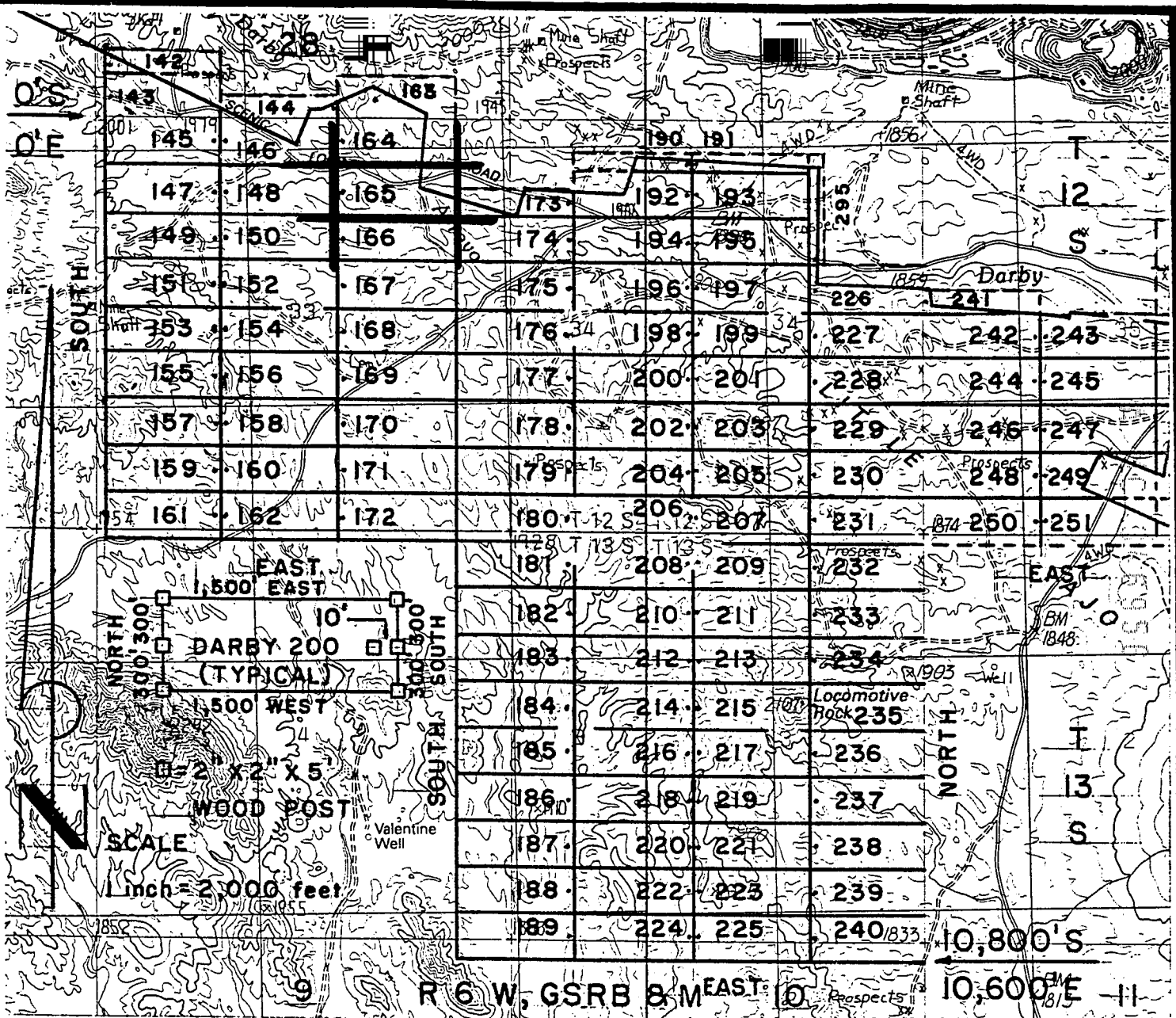
Located, dated, and posted on the ground this 28
MAR, 1997.

James D. Wells Witness

PHELPS DODGE MINING COMPANY (Owner)

By Richard A. Burns Agent
Richard A. Burns

RECEIVED
BUREAU OF
LAND MANAGEMENT
JUN 6 10 16 AM '97
ARIZONA
STATE OFFICE
TUCSON ARIZONA



DARBY LODGE CLAIMS 142-251 & 295- LOC. MARCH 28-31, 1997

PIMA CO., AZ, ALL CLAIMS ARE 600' X 1,500' EXCEPT:

DARBY 142, 144, 173 & 241	300' X 1,500'
DARBY 190 & 191	200' X 1,500'
DARBY 295	200' X 1,400'

PHELPS DODGE MINING COMPANY ATTACHED TO AND
 P.O. DRAWER 9 MADE A PART OF
 AJO, ARIZONA 85321 DARBY 165 LOCATION NOTICE
 PAGE 2 OF 2

RECEIVED
 BUREAU OF
 LAND MANAGEMENT
 PHOENIX, ARIZONA
 MAR 28 10 17 AM '97

L. RIGUEZ, RECORDER
RECORDED BY: JEB
DEPUTY RECORDER
2012 ROOD



DOCKET: 10553
PAGE: 806
NUMBER OF PAGES: 2
SEQUENCE: 97080825
DATE: 05/27/97
LOCATN 13:20:00
ENVELOPE
AMOUNT PAID \$ 9.00

W.
PHELPS DODGE EXPLORATION CORP
D A STILLWELL
200 UNION BLVD STE 300
LAKEWOOD CO 80228

ARIZONA NOTICE OF LOCATION
(Lode Claim)

NOTICE IS HEREBY GIVEN THAT PHELPS DODGE MINING COMPANY,
A Division of Phelps Dodge Corp., whose address is P. O.
Drawer 9, Ajo, AZ 85321, by its undersigned agent, makes this
location of the DARBY 166 lode mining
claim, in the Unknown Mining District, Pima County, Arizona.

The general course of the claim is from East to West,
and said claim is located within the _____,
NE, quarter(s) of Section(s) 33, Township 12S, Range
6W, GSRB&M, Pima County, Arizona.

This claim is 1500 feet in length and 600 feet in width.

This Notice of Location is posted on the center line of the claim.

The claim runs from the location monument on which this notice is posted
1490 feet in a E'ly direction to the East end line and
10 feet in a W'ly direction to the West end line. The
claim boundaries are marked by six monuments, one at each corner and one at
the center of each end line. The location monument on which this notice is
posted is situated within Section 33, Township 12S, Range
6W, GSRB&M, Pima County, Arizona, and is approximately
1500 feet South and 3110 feet East from the NW
corner of Section 33, Township 12S, Range 6W, GSRB&M,
Pima County, Arizona.

The undersigned claims the ground as depicted on the map which is
attached to a copy of this Notice of Location filed in the office of the
County Recorder, Pima County, Tucson, Arizona.

The claim has been monumented in accordance with State and Federal
law. Corner and location monuments are substantial posts projecting at
least four feet above the ground.

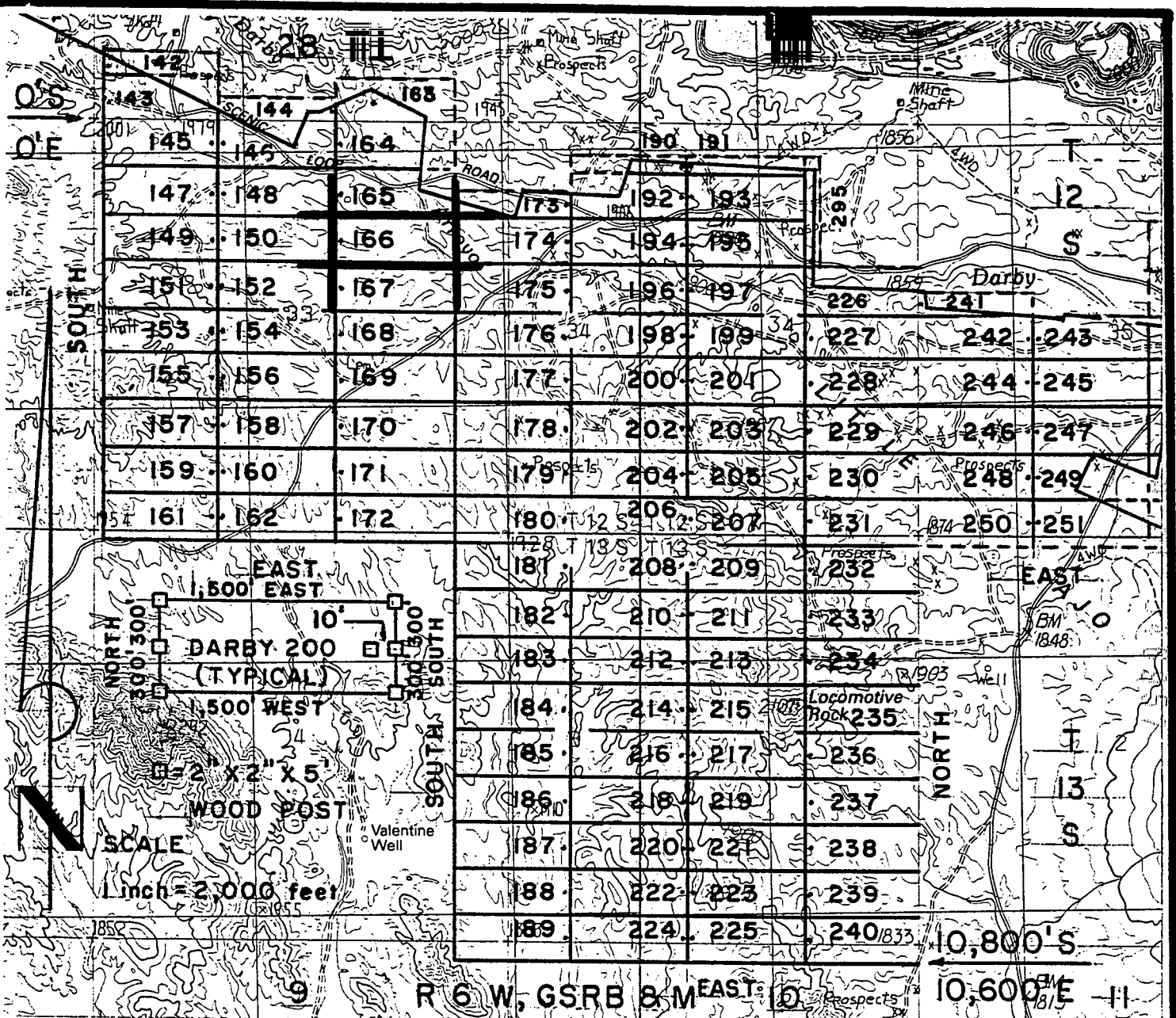
Located, dated, and posted on the ground this 28 day of
MAR, 1997.

James D Wells Witness PHELPS DODGE MINING COMPANY (Owner)

By Richard A Burns Agent
Richard A. Burns

A MC 346957

RECEIVED
BUREAU OF
LAND MANAGEMENT
JUN 6 10 17 AM '97
ARIZONA
STATE OFFICE
TUCSON, ARIZONA



DARBY LODGE CLAIMS 142-251 & 295- LOC. MARCH 28-31, 1997

PIMA CO., AZ, ALL CLAIMS ARE 600' X 1,500' EXCEPT :

DARBY 142, 144, 173 & 241 300' X 1,500'

DARBY 190 & 191 200' X 1,500'

DARBY 295 200' X 1,400'

PHELPS DODGE MINING COMPANY ATTACHED TO AND MADE A PART OF

P.O. DRAWER 9
 AJO, ARIZONA 85321
 DARBY 166 LOCATION NOTICE
 PAGE 2 OF 2

RECEIVED
 BUREAU OF
 LAND MANAGEMENT
 JUN 6 10 17 AM '97
 ARIZONA
 STATE OFFICE
 PHOENIX, ARIZONA

F. ANN RODRIGUEZ, RECORDER
RECORDED BY: JEB
DEPU RECORDER
2012 ROOD



DOCKET: 10553
PAGE: 808
OF PAGES: 2
SEQUENCE: 97080826
05/27/97
LOCATN 13:20:00
ENVELOPE
AMOUNT PAID \$ 9.00

W
PHELPS DODGE EXPLORATION CORP
D A STILLWELL
200 UNION BLVD STE 300
LAKEWOOD CO 80228

ARIZONA NOTICE OF LOCATION
(Lode Claim)

NOTICE IS HEREBY GIVEN THAT PHELPS DODGE MINING COMPANY,
A Division of Phelps Dodge Corp., whose address is P. O.
Drawer 9, Ajo, AZ 85321, by its undersigned agent, makes this
location of the DARBY 167 lode mining
claim, in the Unknown Mining District, Pima County, Arizona.

The general course of the claim is from East to West,
and said claim is located within the _____,
NE, quarter(s) of Section(s) 33, Township 12S, Range
6W, GSRB&M, Pima County, Arizona.

This claim is 1500 feet in length and 600 feet in width.

This Notice of Location is posted on the center line of the claim.

The claim runs from the location monument on which this notice is posted
1490 feet in a E'ly direction to the East end line and
10 feet in a W'ly direction to the West end line. The
claim boundaries are marked by six monuments, one at each corner and one at
the center of each end line. The location monument on which this notice is
posted is situated within Section 33, Township 12S, Range
6W, GSRB&M, Pima County, Arizona, and is approximately
2100 feet South and 3110 feet East from the NW
corner of Section 33, Township 12S, Range 6W, GSRB&M,
Pima County, Arizona.

The undersigned claims the ground as depicted on the map which is
attached to a copy of this Notice of Location filed in the office of the
County Recorder, Pima County, Tucson, Arizona.

The claim has been monumented in accordance with State and Federal
law. Corner and location monuments are substantial posts projecting at
least four feet above the ground.

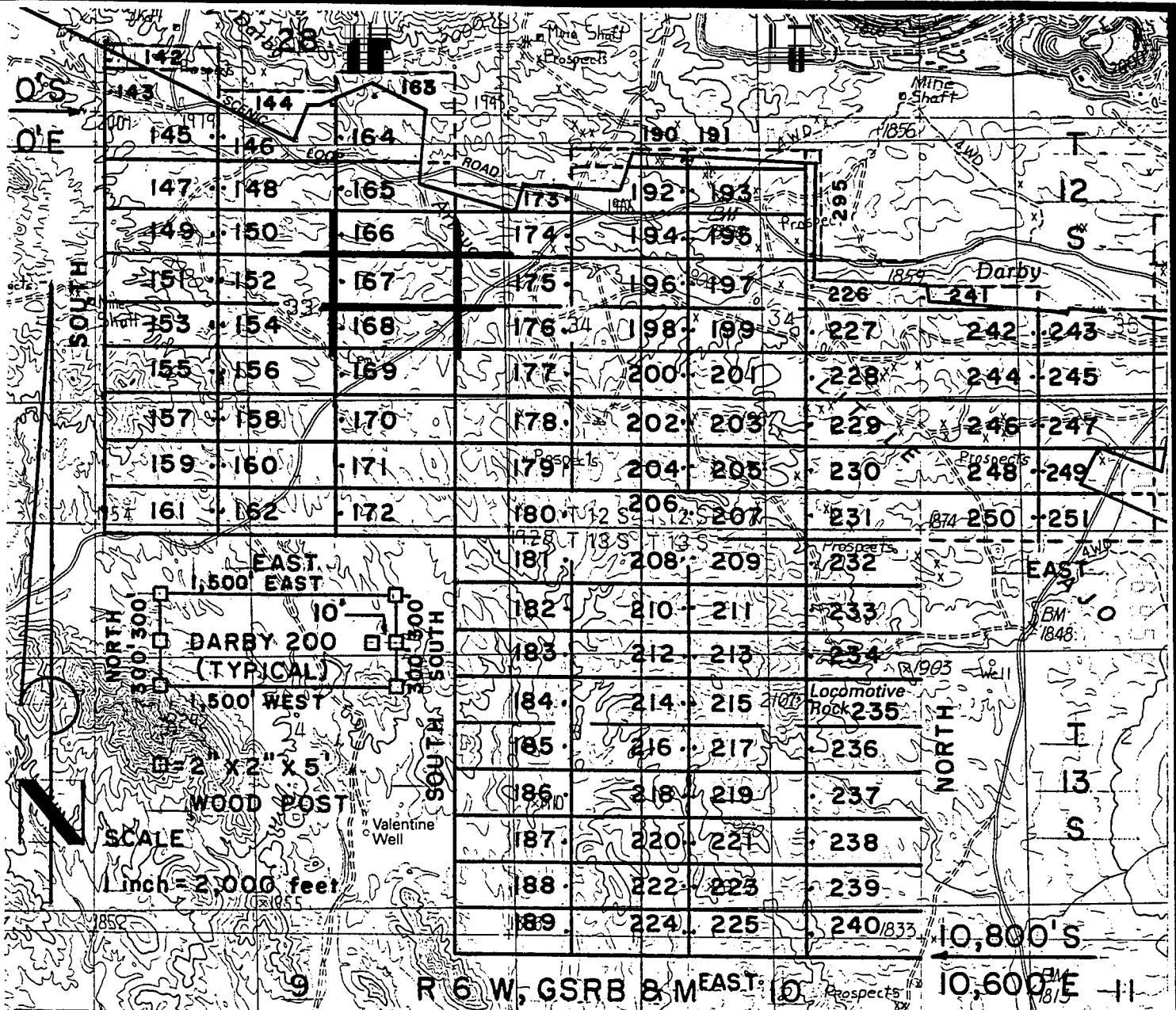
Located, dated, and posted on the ground this 28 day of
MAR, 1997.

James D Wells Witness

PHELPS DODGE MINING COMPANY (owner)
By Richard A Burns Agent
Richard A. Burns

RECEIVED
BUREAU OF
LAND MANAGEMENT
JUN 6 10 17 AM '97
ARIZONA
STATE OFFICE
PHOENIX, ARIZONA

A MC 346958



DARBY LODGE CLAIMS 142-251 & 295- LOC. MARCH 28-31,1997
PIMA CO., AZ, ALL CLAIMS ARE 600' X 1,500' EXCEPT :
 DARBY 142, 144, 173 & 241 300' X 1,500'
 DARBY 190 & 191 200' X 1,500'
 DARBY 295 200' X 1,400'

PHELPS DODGE MINING COMPANY ATTACHED TO AND MADE A PART OF
P.O. DRAWER 9 DARBY 167 LOCATION NOTICE
AJO, ARIZONA 85321 PAGE 2 OF 2

RECEIVED
 BUREAU OF
 LAND MANAGEMENT
 JUN 6 10 17 AM '97
 PHOENIX, ARIZONA



W
PHELPS DODGE EXPLORATION CORP
D A STILLWELL
200 UNION BLVD STE 300
LAKEWOOD CO 80228

ARIZONA NOTICE OF LOCATION
(Lode Claim)

NOTICE IS HEREBY GIVEN THAT PHELPS DODGE MINING COMPANY,
A Division of Phelps Dodge Corp., whose address is P. O.
Drawer 9, Ajo, AZ 85321, by its undersigned agent, makes this
location of the DARBY 168 lode mining
claim, in the Unknown Mining District, Pima County, Arizona.

The general course of the claim is from East to West,
and said claim is located within the NE,
SE quarter(s) of Section(s) 33, Township 12S, Range
6W, GSRB&M, Pima County, Arizona.

This claim is 1500 feet in length and 600 feet in width.

This Notice of Location is posted on the center line of the claim.

The claim runs from the location monument on which this notice is posted
1490 feet in a E'y direction to the East end line and
10 feet in a W'y direction to the West end line. The
claim boundaries are marked by six monuments, one at each corner and one at
the center of each end line. The location monument on which this notice is
posted is situated within Section 33, Township 12S, Range
6W, GSRB&M, Pima County, Arizona, and is approximately
2700 feet South and 3110 feet East from the NW
corner of Section 33, Township 12S, Range 6W, GSRB&M,
Pima County, Arizona.

The undersigned claims the ground as depicted on the map which is
attached to a copy of this Notice of Location filed in the office of the
County Recorder, Pima County, Tucson, Arizona.

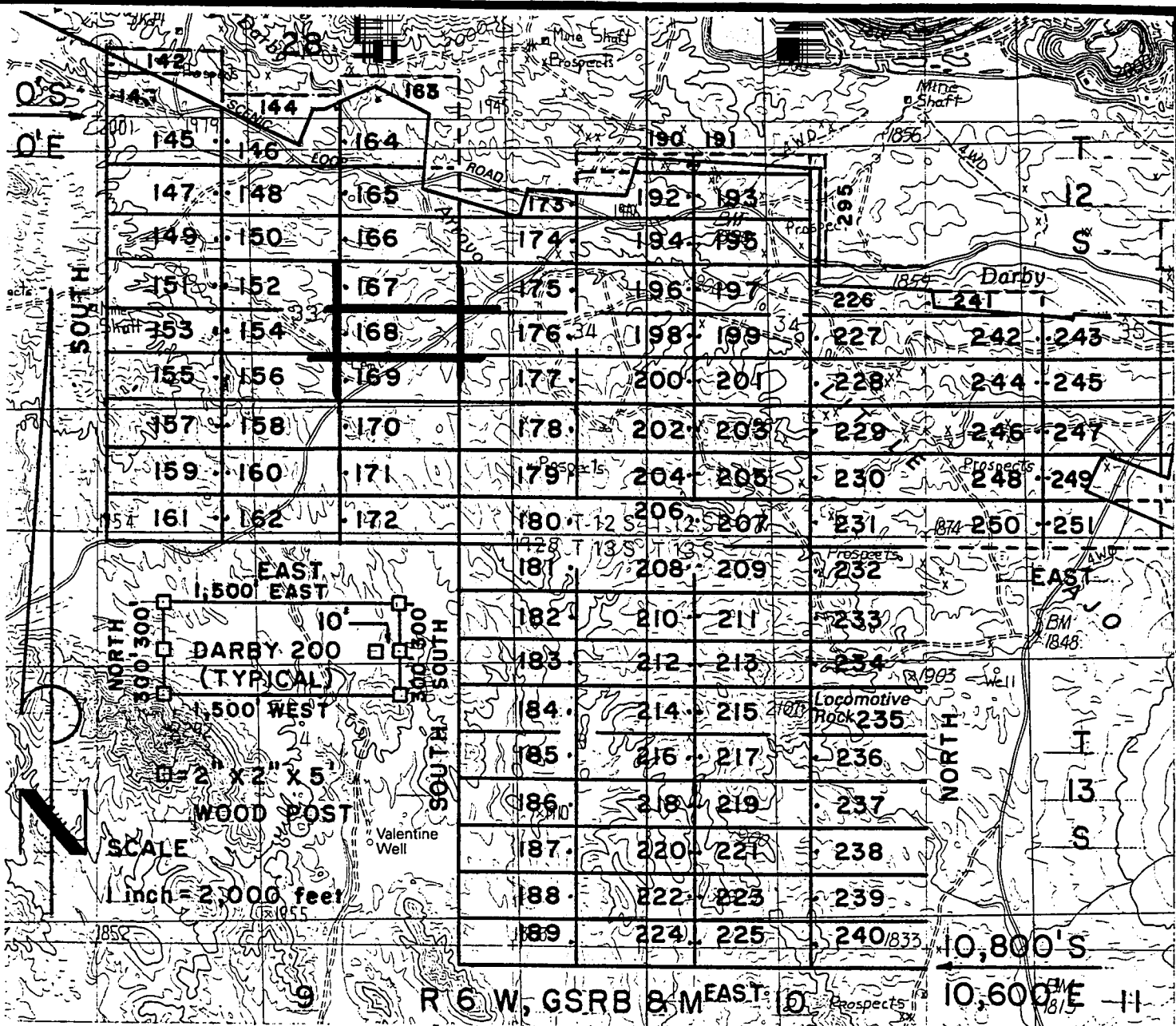
The claim has been monumented in accordance with State and Federal
law. Corner and location monuments are substantial posts projecting at
least four feet above the ground.

Located, dated, and posted on the ground this 28 day
MAR, 1997.

James D Wells Witness PHELPS DODGE MINING COMPANY (Owner)
By Richard A Burns Agent
Richard A. Burns

RECEIVED
BUREAU OF
LAND MANAGEMENT
JUN 6 10 17 AM '97
ARIZONA
STATE OFFICE
PHOENIX, ARIZONA

A
HC
348959



DARBY LODGE CLAIMS 142-251 & 295- LOC. MARCH 28-31, 1997

PIMA CO., AZ, ALL CLAIMS ARE 600' X 1,500' EXCEPT:

- DARBY 142, 144, 173 & 241 300' X 1,500'
- DARBY 190 & 191 200' X 1,500'
- DARBY 295 200' X 1,400'

**PHELPS DODGE MINING COMPANY ATTACHED TO AND
P.O. DRAWER 9
AJO, ARIZONA 85321**

**MADE A PART OF
DARBY 168 LOCATION NOTICE
PAGE 2 OF 2**

**RECEIVED
BUREAU OF
LAND MANAGEMENT
JUN 6 10 17 AM '97
ARIZONA
NATIONAL MONUMENT
OFFICE**



PHELPS DODGE EXPLORATION CORP
D A STILLWELL
200 UNION BLVD STE 300
LAKEWOOD CO 80228

ARIZONA NOTICE OF LOCATION
(Lode Claim)

NOTICE IS HEREBY GIVEN THAT PHELPS DODGE MINING COMPANY,
A Division of Phelps Dodge Corp., whose address is P. O.
Drawer 9, Ajo, AZ 85321, by its undersigned agent, makes this
location of the DARBY 169 lode mining
claim, in the Unknown Mining District, Pima County, Arizona.

The general course of the claim is from East to West,
and said claim is located within the _____,
SE, quarter(s) of Section(s) 33, Township 12S, Range
6W, GSRB&M, Pima County, Arizona.

This claim is 1500 feet in length and 600 feet in width.

This Notice of Location is posted on the center line of the claim.

The claim runs from the location monument on which this notice is posted
1490 feet in a E'ly direction to the East end line and
10 feet in a W'ly direction to the West end line. The
claim boundaries are marked by six monuments, one at each corner and one at
the center of each end line. The location monument on which this notice is
posted is situated within Section 33, Township 12S, Range
6W, GSRB&M, Pima County, Arizona, and is approximately
3300 feet South and 3110 feet East from the NW
corner of Section 33, Township 12S, Range 6W, GSRB&M,
Pima County, Arizona.

The undersigned claims the ground as depicted on the map which is
attached to a copy of this Notice of Location filed in the office of the
County Recorder, Pima County, Tucson, Arizona.

The claim has been monumented in accordance with State and Federal
law. Corner and location monuments are substantial posts projecting at
least four feet above the ground.

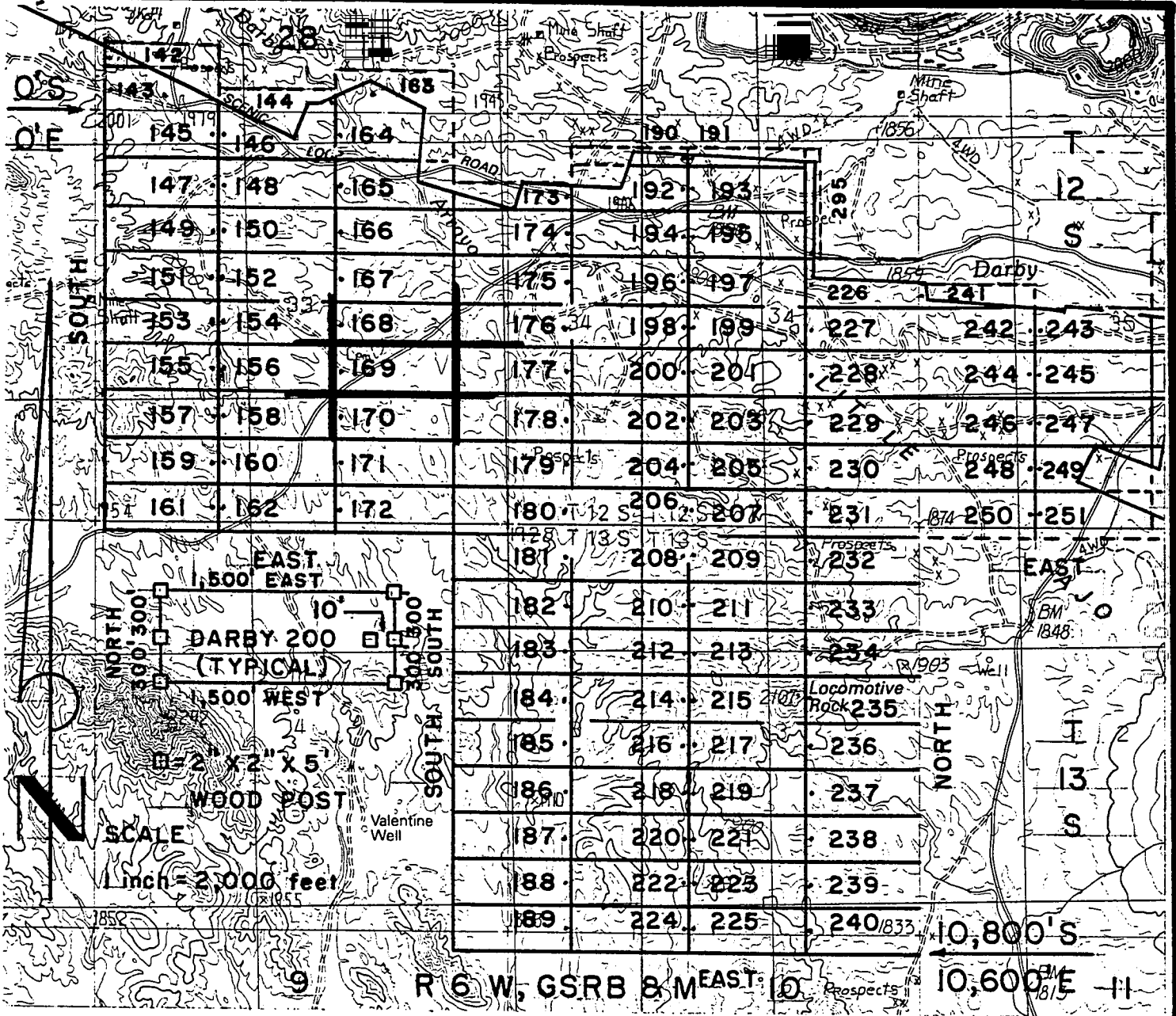
Located, dated, and posted on the ground this 28 day
MAR, 1997.

James D Wells Witness

PHELPS DODGE MINING COMPANY
By Richard A Burns Agent
Richard A. Burns

ARIZONA
STATE OFFICE
PHOENIX, ARIZONA

RECEIVED
BUREAU OF
LAND MANAGEMENT
JUN 6 10 17 AM '97



DARBY LODGE CLAIMS 142-251 & 295- LOC. MARCH 28-31, 1997

PIMA CO., AZ, ALL CLAIMS ARE 600' X 1,500' EXCEPT:

- DARBY 142, 144, 173 & 241 300' X 1,500'
- DARBY 190 & 191 200' X 1,500'
- DARBY 295 200' X 1,400'

PHELPS DODGE MINING COMPANY ATTACHED TO AND MADE A PART OF DARBY 169 LOCATION NOTICE PAGE 2 OF 2

RECEIVED
 BUREAU OF
 LAND MANAGEMENT
 JUN 6 10 17 AM '97
 ARIZONA
 STATE OFFICE
 TOLSON BLDG
 PHOENIX, ARIZONA

F. ANN RODRIGUEZ, RECORDER
RECORDED BY: JEB
DEPT RECORDER
2012 ROOD



DOCKET: 10553
PAGE: 814
OF PAGES: 2
SEQUENCE: 97080829
DATE: 05/27/97
LOCATN 13:20:00
ENVELOPE
AMOUNT PAID \$ 9.00

W
PHELPS DODGE EXPLORATION CORP
D A STILLWELL
200 UNION BLVD STE 300
LAKEWOOD CO 80228

ARIZONA NOTICE OF LOCATION
(Lode Claim)

NOTICE IS HEREBY GIVEN THAT PHELPS DODGE MINING COMPANY,
A Division of Phelps Dodge Corp., whose address is P. O.
Drawer 9, Ajo, AZ 85321, by its undersigned agent, makes this
location of the DARBY 170 lode mining
claim, in the Unknown Mining District, Pima County, Arizona.

The general course of the claim is from East to West,
and said claim is located within the _____,
SE, quarter(s) of Section(s) 33, Township 12S, Range
6W, GSRB&M, Pima County, Arizona.

This claim is 1500 feet in length and 600 feet in width.

This Notice of Location is posted on the center line of the claim.

The claim runs from the location monument on which this notice is posted
1490 feet in a E'ly direction to the East end line and
10 feet in a W'ly direction to the West end line. The
claim boundaries are marked by six monuments, one at each corner and one at
the center of each end line. The location monument on which this notice is
posted is situated within Section 33, Township 12S, Range
6W, GSRB&M, Pima County, Arizona, and is approximately
3900 feet South and 3110 feet East from the NW
corner of Section 33, Township 12S, Range 6W, GSRB&M,
Pima County, Arizona.

The undersigned claims the ground as depicted on the map which is
attached to a copy of this Notice of Location filed in the office of the
County Recorder, Pima County, Tucson, Arizona.

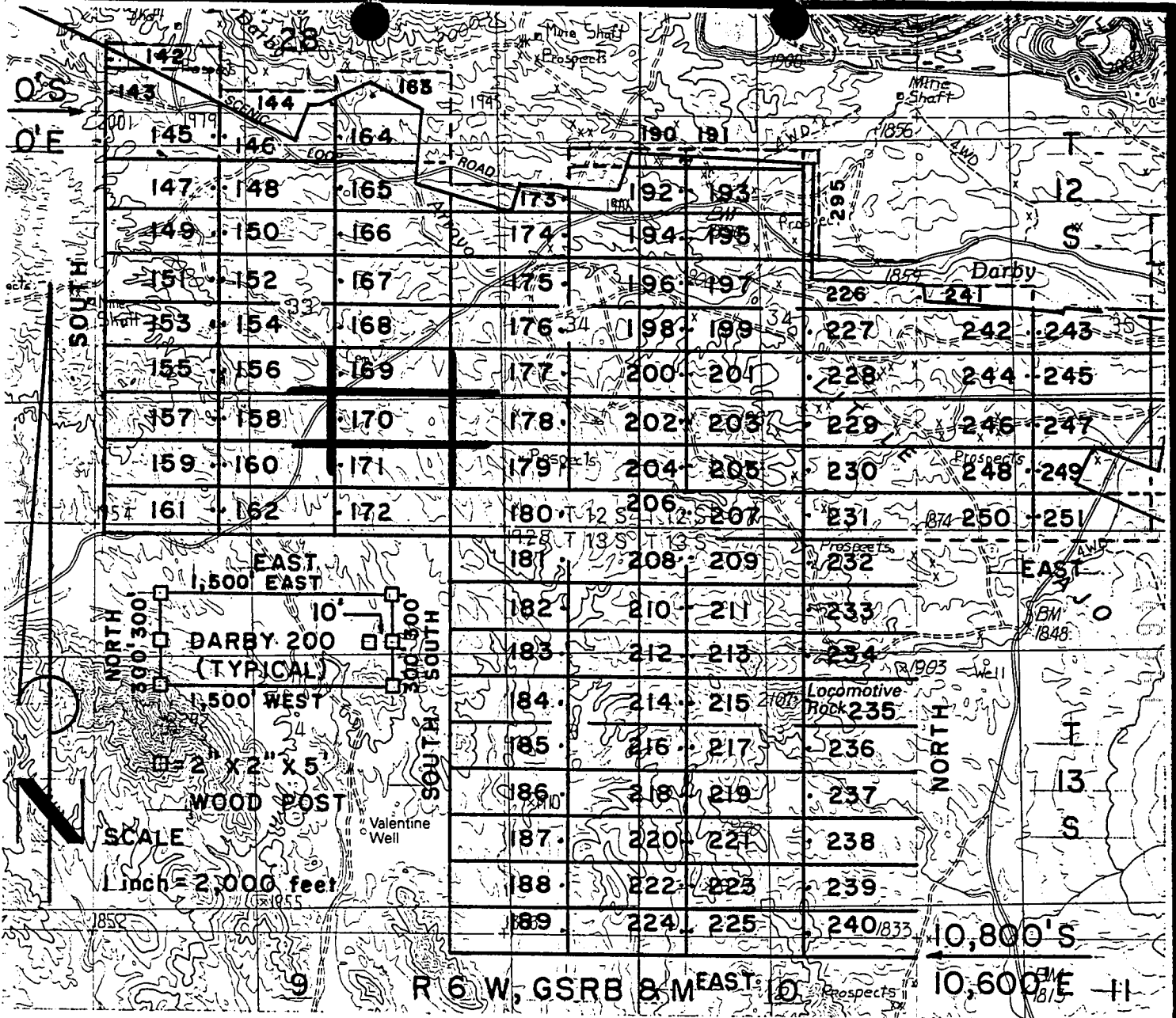
The claim has been monumented in accordance with State and Federal
law. Corner and location monuments are substantial posts projecting at
least four feet above the ground.

Located, dated, and posted on the ground this 28 day of
MAR, 1997.

James D Wells Witness

PHELPS DODGE MINING COMPANY (Owner)
By Richard A Burns Agent
Richard A. Burns

STATE OFFICE
PHOENIX, ARIZONA
RECEIVED
BUREAU OF
LAND MANAGEMENT
JUN 6 10 27 AM '97



DARBY LODGE CLAIMS 142-251 & 295- LOC. MARCH 28-31,1997

PIMA CO., AZ, ALL CLAIMS ARE 600' X 1,500' EXCEPT:

DARBY 142, 144, 173 & 241	300' X 1,500'
DARBY 190 & 191	200' X 1,500'
DARBY 295	200' X 1,400'

PHELPS DODGE MINING COMPANY ATTACHED TO AND MADE A PART OF
 P.O. DRAWER 9 DARBY 170 LOCATION NOTICE
 AJO, ARIZONA 85321 PAGE 2 OF 2

RECEIVED
 BUREAU OF
 LAND MANAGEMENT
 ARIZONA
 STATE OFFICE
 TUCSON, ARIZONA
 6 10 17 AM '97

F. ANN RODRIGUEZ, RECORDER
RECORDED BY: JEB
DEPUTY RECORDER
2012 ROOD



DOCKET: 10553
PAGE: 816
OF PAGES: 2
SEQUENCE: 97080830
LOCATN 05/27/97
13:20:00
ENVELOPE
AMOUNT PAID \$ 9.00

W
PHELPS DODGE EXPLORATION CORP
D A STILLWELL
200 UNION BLVD STE 300
LAKEWOOD CO 80228

ARIZONA NOTICE OF LOCATION
(Lode Claim)

NOTICE IS HEREBY GIVEN THAT PHELPS DODGE MINING COMPANY,
A Division of Phelps Dodge Corp., whose address is P. O.
Drawer 9, Ajo, AZ 85321, by its undersigned agent, makes this
location of the DARBY 171 lode mining
claim, in the Unknown Mining District, Pima County, Arizona.

The general course of the claim is from East to West,
and said claim is located within the _____, _____, _____,
SE, quarter(s) of Section(s) 33, Township 12S, Range
6W, GSRB&M, Pima County, Arizona.

This claim is 1500 feet in length and 600 feet in width.

This Notice of Location is posted on the center line of the claim.

The claim runs from the location monument on which this notice is posted
1490 feet in a E'ly direction to the East end line and
10 feet in a W'ly direction to the West end line. The
claim boundaries are marked by six monuments, one at each corner and one at
the center of each end line. The location monument on which this notice is
posted is situated within Section 33, Township 12S, Range
6W, GSRB&M, Pima County, Arizona, and is approximately
4500 feet South and 3110 feet East from the NW
corner of Section 33, Township 12S, Range 6W, GSRB&M,
Pima County, Arizona.

The undersigned claims the ground as depicted on the map which is
attached to a copy of this Notice of Location filed in the office of the
County Recorder, Pima County, Tucson, Arizona.

The claim has been monumented in accordance with State and Federal
law. Corner and location monuments are substantial posts projecting at
least four feet above the ground.

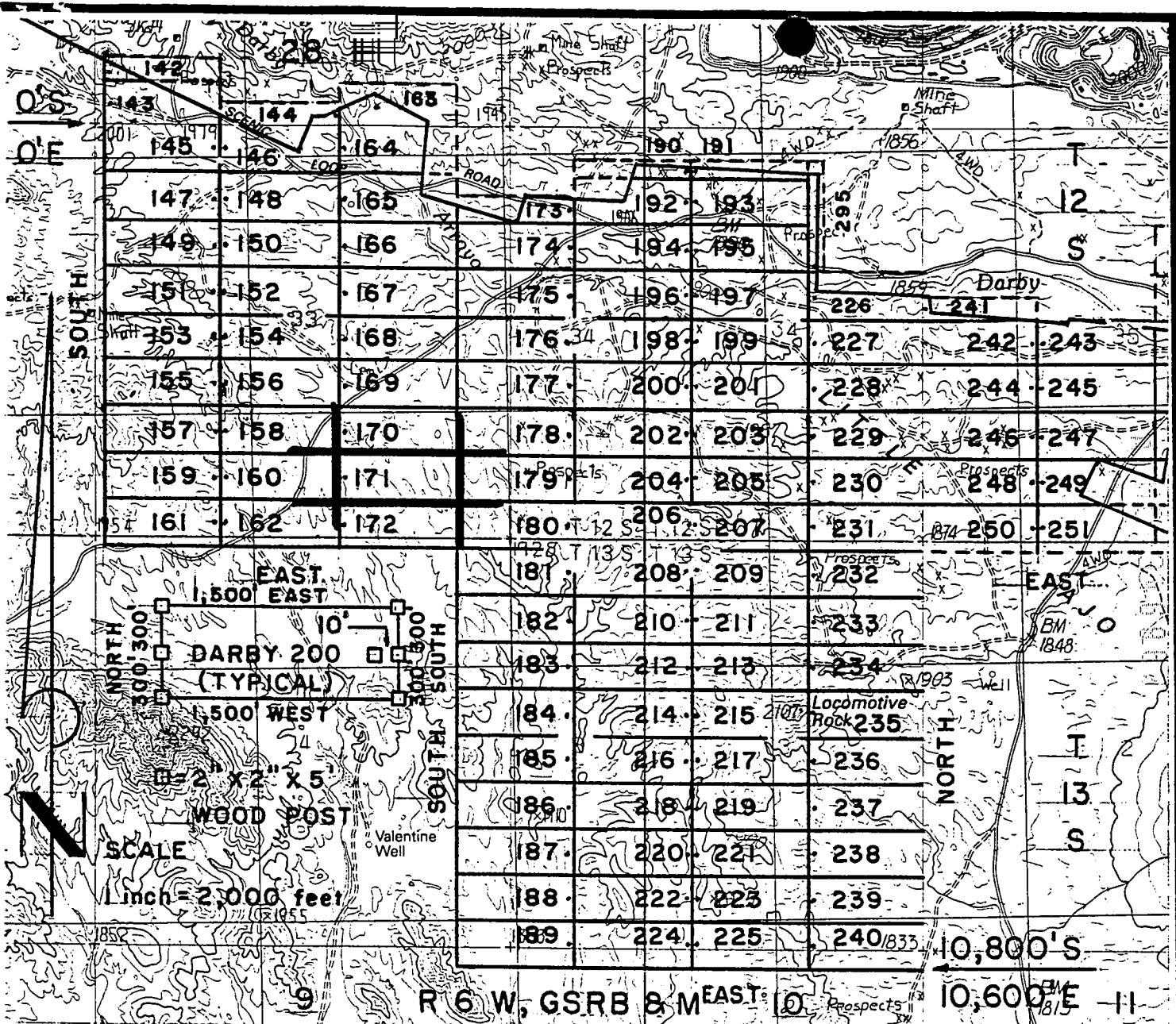
Located, dated, and posted on the ground this 28 day of
MAR, 1997.

James D Wells Witness PHELPS DODGE MINING COMPANY (Owner)
By Richard A Burns Agent
Richard A. Burns

10553 816

RECEIVED
LAND BUREAU OF
MANAGEMENT
JUN 6 10 17 AM '97
ARIZONA
STATE OFFICE
PHENIX, ARIZONA

A
H
C
3
4
6
9
6
2



DARBY LODGE CLAIMS 142-251 & 295- LOC. MARCH 28-31, 1997

PIMA CO., AZ, ALL CLAIMS ARE 600' X 1,500' EXCEPT:

DARBY 142, 144, 173 & 241 300' X 1,500'

DARBY 190 & 191 200' X 1,500'

DARBY 295 200' X 1,400'

PHELPS DODGE MINING COMPANY ATTACHED TO AND MADE A PART OF
 P.O. DRAWER 9
 AJO, ARIZONA 85321
 DARBY 17/ LOCATION NOTICE
 PAGE 2 OF 2

RECEIVED
 BUREAU OF
 LAND MANAGEMENT
 JUN 6 10 17 AM '97
 ARIZONA
 STATE OFFICE
 PUEBLO, ARIZONA

F. ANN RODRIGUEZ, RECORDER
RECORDED BY: JEB
DEPUTY RECORDER
2012 R00D



BOOKET: 10553
PAGE: 818
NO. OF PAGES: 2
SEQUENCE: 97080831
LOCATN 05/27/97
13:20:00
ENVELOPE
AMOUNT PAID \$ 9.00

W
PHELPS DODGE EXPLORATION CORP
D A STILLWELL
200 UNION BLVD STE 300
LAKEWOOD CO 80228

ARIZONA NOTICE OF LOCATION
(Lode Claim)

NOTICE IS HEREBY GIVEN THAT PHELPS DODGE MINING COMPANY,
A Division of Phelps Dodge Corp., whose address is P. O.
Drawer 9, Ajo, AZ 85321, by its undersigned agent, makes this
location of the DARBY 172 lode mining
claim, in the Unknown Mining District, Pima County, Arizona.

The general course of the claim is from East to West,
and said claim is located within the _____,
SE+NE, quarter(s) of Section(s) 33+4, Township 12S+13S, Range
6W, GSRB&M, Pima County, Arizona.

This claim is 1500 feet in length and 600 feet in width.

This Notice of Location is posted on the center line of the claim.

The claim runs from the location monument on which this notice is posted
1490 feet in a E'ly direction to the East end line and
10 feet in a W'ly direction to the West end line. The
claim boundaries are marked by six monuments, one at each corner and one at
the center of each end line. The location monument on which this notice is
posted is situated within Section 33, Township 12S, Range
6W, GSRB&M, Pima County, Arizona, and is approximately
5100 feet South and 3110 feet East from the NW
corner of Section 33, Township 12S, Range 6W, GSRB&M,
Pima County, Arizona.

The undersigned claims the ground as depicted on the map which is
attached to a copy of this Notice of Location filed in the office of the
County Recorder, Pima County, Tucson, Arizona.

The claim has been monumented in accordance with State and Federal
law. Corner and location monuments are substantial posts projecting at
least four feet above the ground.

Located, dated, and posted on the ground this 28 day of
MAR, 1997.

James D Wells

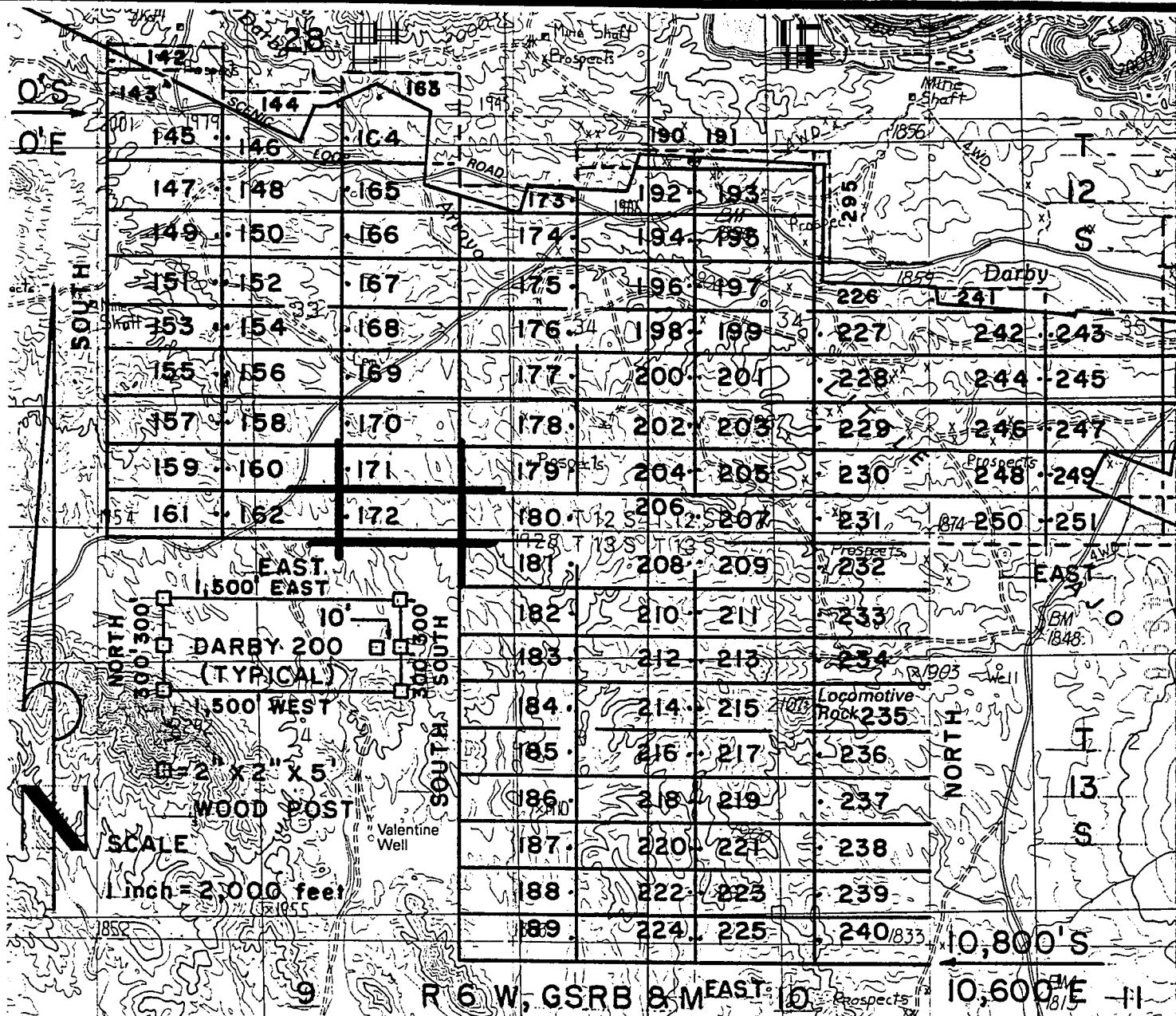
Witness

PHELPS DODGE MINING COMPANY (Owner)

By Richard A Burns Agent
Richard A. Burns

10553 818

RECEIVED
BUREAU OF
LAND MANAGEMENT
JUN 6 10 17 AM '97



DARBY LODE CLAIMS 142-251 & 295- LOC. MARCH 28-31, 1997

PIMA CO., AZ, ALL CLAIMS ARE 600' X 1,500' EXCEPT:

- DARBY 142, 144, 173 & 241 300' X 1,500'
- DARBY 190 & 191 200' X 1,500'
- DARBY 295 200' X 1,400'

PHELPS DODGE MINING COMPANY ATTACHED TO AND MADE A PART OF DARBY 172 LOCATION NOTICE
 P.O. DRAWER 9
 AJO, ARIZONA 85321
 PAGE 2 OF 2

RECEIVED
 BUREAU OF
 LAND MANAGEMENT
 JUN 6 10 17 AM '97
 ARIZONA
 STATE OFFICE
 TUCSON, ARIZONA

RECORDED BY: JEB
DEPL 2012

RECORDER
ROOD



DOCKET: 10553
PAGE: 820
NO. OF PAGES: 2
SEQUENCE: 97080832
DATE: 05/27/97
TIME: 13:20:00
ENVELOPE
AMOUNT PAID \$ 9.00

W
PHELPS DODGE EXPLORATION CORP
D A STILLWELL
200 UNION BLVD STE 300
LAKEWOOD CO 80228

ARIZONA NOTICE OF LOCATION
(Lode Claim)

NOTICE IS HEREBY GIVEN THAT PHELPS DODGE MINING COMPANY,
A Division of Phelps Dodge Corp., whose address is P. O.
Drawer 9, Ajo, AZ 85321, by its undersigned agent, makes this
location of the DARBY 173 lode mining
claim, in the Unknown Mining District, Pima County, Arizona.

The general course of the claim is from East to West,
and said claim is located within the NE, NW, quarter(s) of Section(s) 33, 34, Township 12S, Range
6W, GSRB&M, Pima County, Arizona.

This claim is 1500 feet in length and 300 feet in width.

This Notice of Location is posted on the center line of the claim.

The claim runs from the location monument on which this notice is posted
10 feet in a E'ly direction to the East end line and
1490 feet in a W'ly direction to the West end line. The
claim boundaries are marked by six monuments, one at each corner and one at
the center of each end line. The location monument on which this notice is
posted is situated within Section 34, Township 12S, Range
6W, GSRB&M, Pima County, Arizona, and is approximately
1050 feet South and 6090 feet East from the NW
corner of Section 33, Township 12S, Range 6W, GSRB&M,
Pima County, Arizona.

The undersigned claims the ground as depicted on the map which is
attached to a copy of this Notice of Location filed in the office of the
County Recorder, Pima County, Tucson, Arizona.

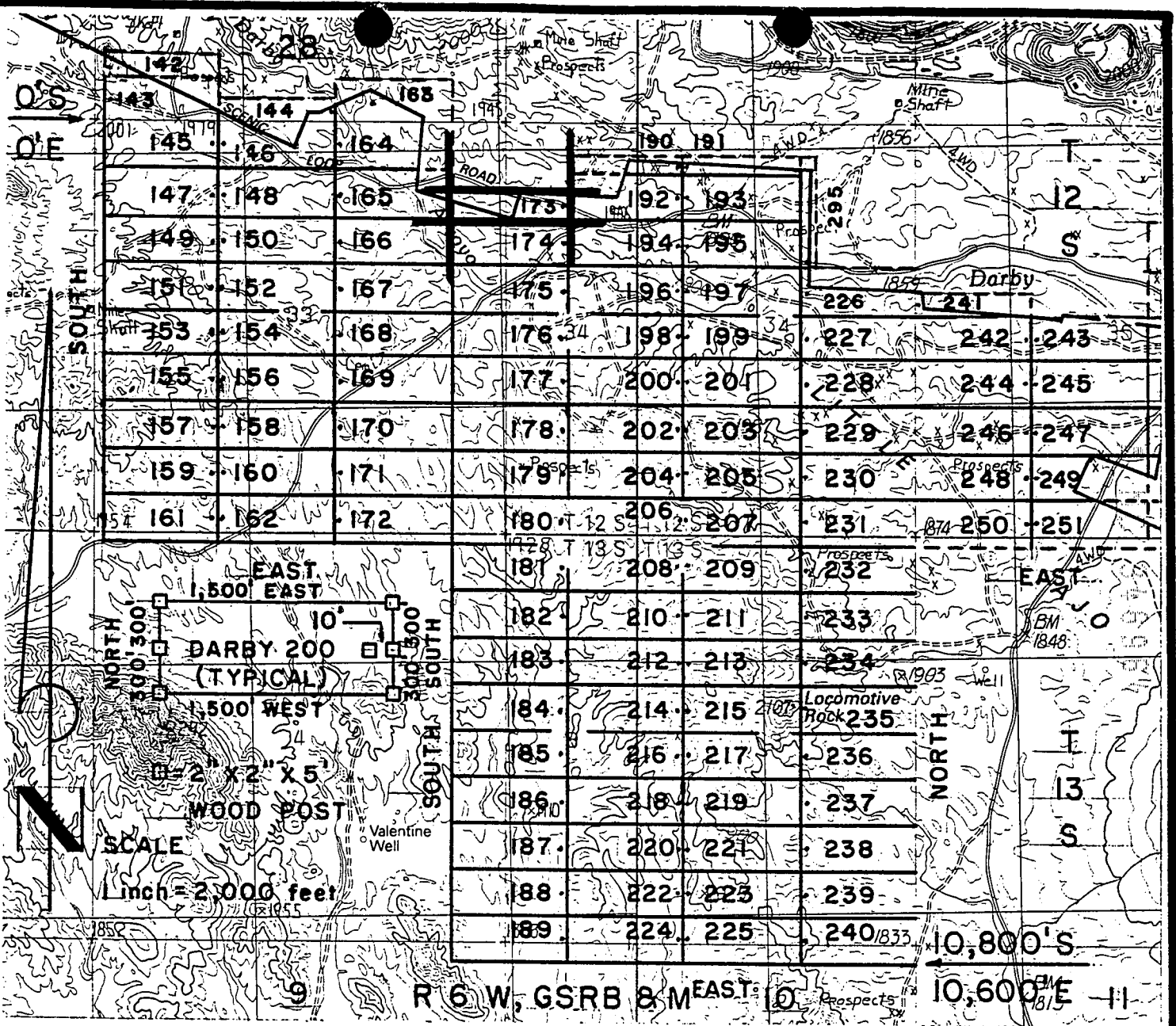
The claim has been monumented in accordance with State and Federal
law. Corner and location monuments are substantial posts projecting at
least four feet above the ground.

Located, dated, and posted on the ground this 31 day of
MAR, 1997.

James D Wells Witness

PHELPS DODGE MINING COMPANY, (Owner)
By Richard A Burns Agent
Richard A. Burns

RECEIVED
BUREAU OF
LAND MANAGEMENT
JUN 6 10 17 AM '97
ARIZONA
STATE OFFICE
PHOENIX, ARIZONA



DARBY LODGE CLAIMS 142-251 & 295- LOC. MARCH 28-31, 1997

PIMA CO., AZ, ALL CLAIMS ARE 600' X 1,500' EXCEPT:

- DARBY 142, 144, 173 & 241 300' X 1,500'
- DARBY 190 & 191 200' X 1,500'
- DARBY 295 200' X 1,400'

PHELPS DODGE MINING COMPANY ATTACHED TO AND MADE A PART OF
 P.O. DRAWER 9 DARBY 173 LOCATION NOTICE
 AJO, ARIZONA 85321 PAGE 2 OF 2

RECEIVED
 BUREAU OF
 LAND MANAGEMENT
 JUN 6 10 17 AM '97
 ARIZONA
 STATE OFFICE
 PHOENIX, ARIZONA

RECORDED BY: JEB
DEPUTY CORDER
2012 ROOD



DOCKET: 10553
PAGE: 822
NUMBER OF PAGES: 2
SEQUENCE: 97080833
DATE: 05/27/97
LOCATN 13:20:00
ENVELOPE
AMOUNT PAID \$ 9.00

W
PHELPS DODGE EXPLORATION CORP
D A STILLWELL
200 UNION BLVD STE 300
LAKEWOOD CO 80228

ARIZONA NOTICE OF LOCATION
(Lode Claim)

NOTICE IS HEREBY GIVEN THAT PHELPS DODGE MINING COMPANY,
A Division of Phelps Dodge Corp., whose address is P. O.
Drawer 9, Ajo, AZ 85321, by its undersigned agent, makes this
location of the DARBY 174 lode mining
claim, in the Unknown Mining District, Pima County, Arizona.

The general course of the claim is from East to West,
and said claim is located within the NE, NW, quarter(s) of Section(s) 33, 34, Township 12S, Range
6W, GSRB&M, Pima County, Arizona.

This claim is 1500 feet in length and 600 feet in width.

This Notice of Location is posted on the center line of the claim.

The claim runs from the location monument on which this notice is posted
10 feet in a E'ly direction to the East end line and
1490 feet in a W'ly direction to the West end line. The
claim boundaries are marked by six monuments, one at each corner and one at
the center of each end line. The location monument on which this notice is
posted is situated within Section 34, Township 12S, Range
6W, GSRB&M, Pima County, Arizona, and is approximately
1500 feet South and 6090 feet East from the NW
corner of Section 33, Township 12S, Range 6W, GSRB&M,
Pima County, Arizona.

The undersigned claims the ground as depicted on the map which is
attached to a copy of this Notice of Location filed in the office of the
County Recorder, Pima County, Tucson, Arizona.

The claim has been monumented in accordance with State and Federal
law. Corner and location monuments are substantial posts projecting at
least four feet above the ground.

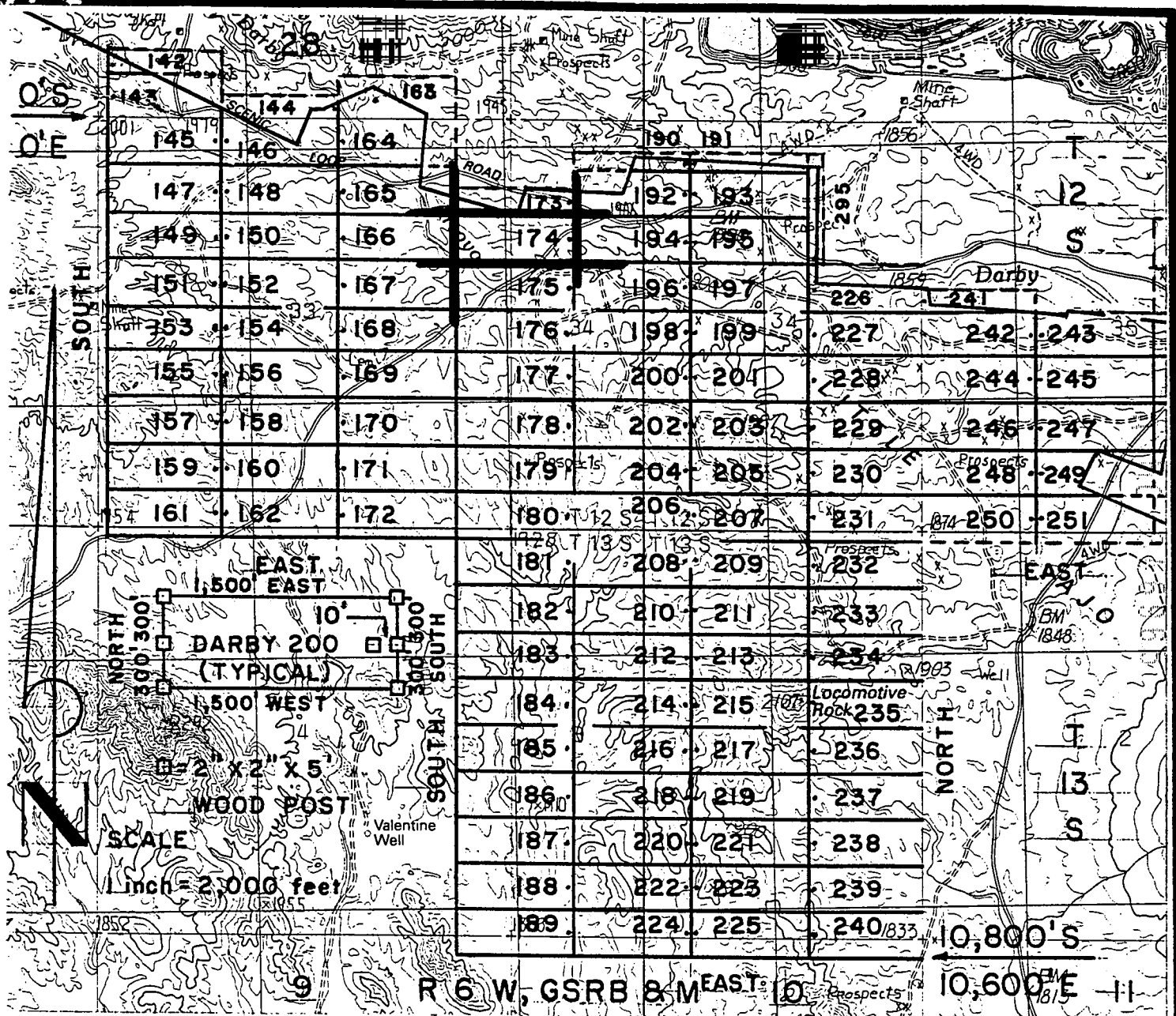
Located, dated, and posted on the ground this 31 day of
MAR, 1997.

James D Wells Witness

PHELPS DODGE MINING COMPANY (Owner)

By Richard A Burns Agent
Richard A. Burns

ARIZONA
STATE OF
PHOENIX, ARIZONA
RECEIVED
BUREAU OF
LAND MANAGEMENT
JUN 6 10 18 AM '97



DARBY LODE CLAIMS 142-251 & 295- LOC. MARCH 28-31, 1997

PIMA CO., AZ, ALL CLAIMS ARE 600' X 1,500' EXCEPT:

DARBY 142, 144, 173 & 241 300' X 1,500'

DARBY 190 & 191 200' X 1,500'

DARBY 295 200' X 1,400'

PHELPS DODGE MINING COMPANY ATTACHED TO AND

P.O. DRAWER 9 MADE A PART OF

AJO, ARIZONA 85321 DARBY 174 LOCATION NOTICE

PAGE 2 OF 2

RECEIVED
 BUREAU OF
 LAND MANAGEMENT
 JUN 6 10 18 AM '97
 ARIZONA
 STATE OFFICE
 HOUSTON, ARIZONA

RECORDED BY: JEB
DEPUTY RECORDER
2012 ROOD



DOCKET: 10553
PAGE: 824
NUMBER OF PAGES: 2
SEQUENCE: 97080834
DATE: 05/27/97
LOCATN: 13:20:00
ENVELOPE
AMOUNT PAID \$ 9.00

W
PHELPS DODGE EXPLORATION CORP
D A STILLWELL
200 UNION BLVD STE 300
LAKEWOOD CO 80228

ARIZONA NOTICE OF LOCATION
(Lode Claim)

NOTICE IS HEREBY GIVEN THAT PHELPS DODGE MINING COMPANY,
A Division of Phelps Dodge Corp., whose address is P. O.
Drawer 9, Ajo, AZ 85321, by its undersigned agent, makes this
location of the DARBY 175 lode mining
claim, in the Unknown Mining District, Pima County, Arizona.

The general course of the claim is from East to West,
and said claim is located within the NE, NW, quarter(s) of Section(s) 33, 34, Township 12S, Range
6W, GSRB&M, Pima County, Arizona.

This claim is 1500 feet in length and 600 feet in width.

This Notice of Location is posted on the center line of the claim.

The claim runs from the location monument on which this notice is posted
10 feet in a E'y direction to the East end line and
1490 feet in a W'y direction to the West end line. The
claim boundaries are marked by six monuments, one at each corner and one at
the center of each end line. The location monument on which this notice is
posted is situated within Section 34, Township 12S, Range
6W, GSRB&M, Pima County, Arizona, and is approximately
2100 feet South and 6090 feet East from the NW
corner of Section 33, Township 12S, Range 6W, GSRB&M,
Pima County, Arizona.

The undersigned claims the ground as depicted on the map which is
attached to a copy of this Notice of Location filed in the office of the
County Recorder, Pima County, Tucson, Arizona.

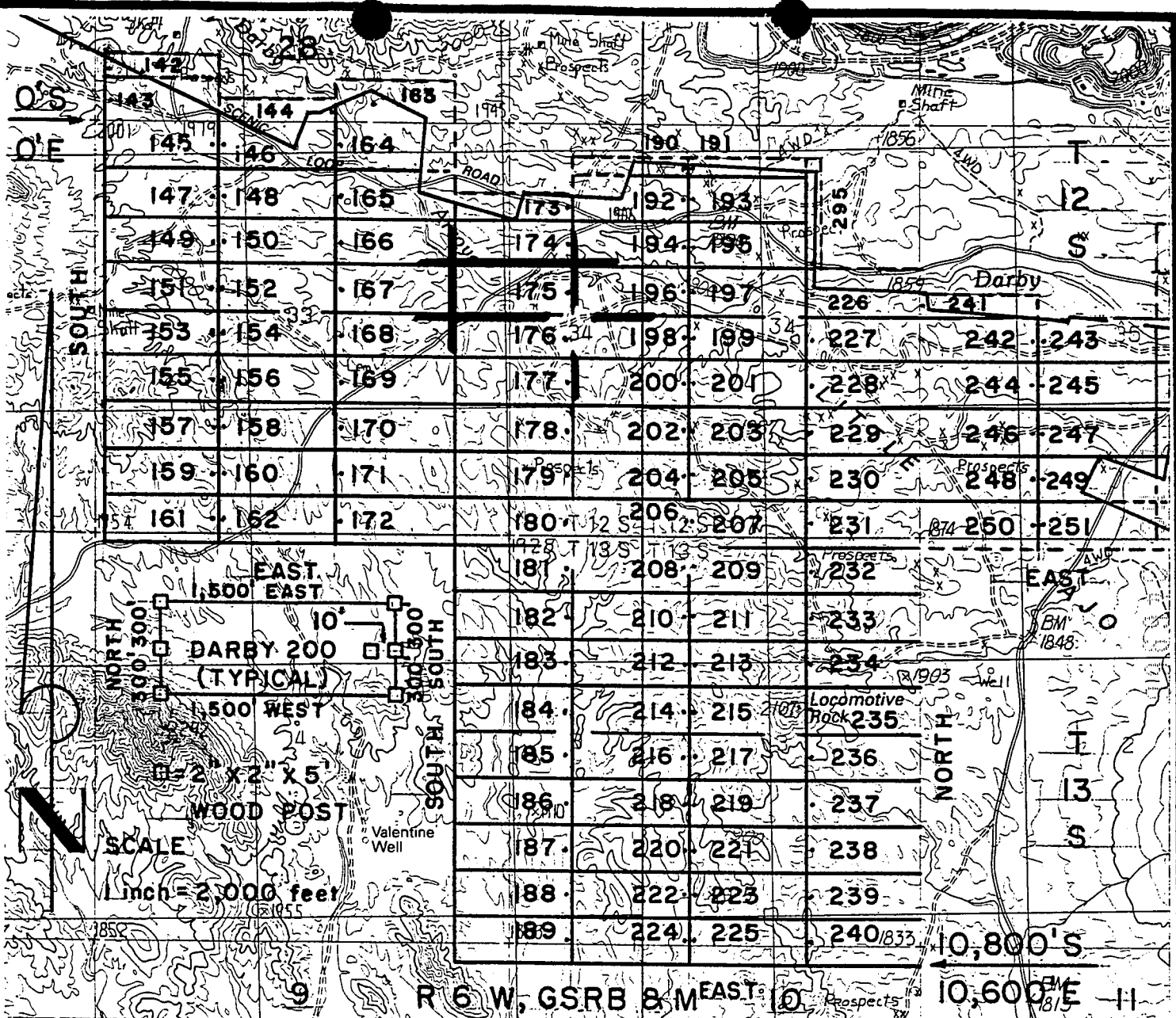
The claim has been monumented in accordance with State and Federal
law. Corner and location monuments are substantial posts projecting at
least four feet above the ground.

Located, dated, and posted on the ground this 31 day
MAR, 1997.

James D Wells Witness

PHELPS DODGE MINING COMPANY
By Richard A Burns Agent
Richard A. Burns

ARIZONA
STATE OFFICE
PHOENIX, ARIZONA
RECEIVED
BUREAU OF
LAND MANAGEMENT
JUN 6 10 18 AM '97



DARBY LODGE CLAIMS 142-251 & 295- LOC. MARCH 28-31, 1997
PIMA CO., AZ, ALL CLAIMS ARE 600' X 1,500' EXCEPT
 DARBY 142, 144, 173 & 241 300' X 1,500'
 DARBY 190 & 191 200' X 1,500'
 DARBY 295 200' X 1,400'

PHELPS DODGE MINING COMPANY ATTACHED TO AND
 P.O. DRAWER 9 MADE A PART OF
 AJO, ARIZONA 85321 DARBY 175 LOCATION NOTICE
 PAGE 2 OF 2

RECEIVED
 BUREAU OF
 LAND MANAGEMENT
 JUN 6 10 18 AM '97
 ARIZONA
 DEPARTMENT OF
 INTERIOR

F. ANN RODRIGUEZ, RECORDER
RECORDED BY: JEB
DEPUTY RECORDER
2012 ROOD



DOCKET: 10553
PAGE: 826
OF PAGES: 2
SEQUENCE: 97080835
DATE: 05/27/97
LOCATN 13:20:00
ENVELOPE
AMOUNT PAID \$ 9.00

PHELPS DODGE EXPLORATION CORP
D A STZLLWELL
200 UNION BLVD STE 300
LAKEWOOD CO 80228

ARIZONA NOTICE OF LOCATION
(Lode Claim)

NOTICE IS HEREBY GIVEN THAT PHELPS DODGE MINING COMPANY,
A Division of Phelps Dodge Corp., whose address is P. O.
Drawer 9, Ajo, AZ 85321, by its undersigned agent, makes this
location of the DARBY 176 lode mining
claim, in the Unknown Mining District, Pima County, Arizona.

The general course of the claim is from East to West,
and said claim is located within the NE SE, NW SW, quarter(s) of Section(s) 33, 34, Township 12S, Range
6W, GSRB&M, Pima County, Arizona.

This claim is 1500 feet in length and 600 feet in width.

This Notice of Location is posted on the center line of the claim.

The claim runs from the location monument on which this notice is posted
10 feet in a E'ly direction to the East end line and
1490 feet in a W'ly direction to the West end line. The
claim boundaries are marked by six monuments, one at each corner and one at
the center of each end line. The location monument on which this notice is
posted is situated within Section 34, Township 12S, Range
6W, GSRB&M, Pima County, Arizona, and is approximately
2700 feet South and 6090 feet East from the NW
corner of Section 33, Township 12S, Range 6W, GSRB&M,
Pima County, Arizona.

The undersigned claims the ground as depicted on the map which is
attached to a copy of this Notice of Location filed in the office of the
County Recorder, Pima County, Tucson, Arizona.

The claim has been monumented in accordance with State and Federal
law. Corner and location monuments are substantial posts projecting at
least four feet above the ground.

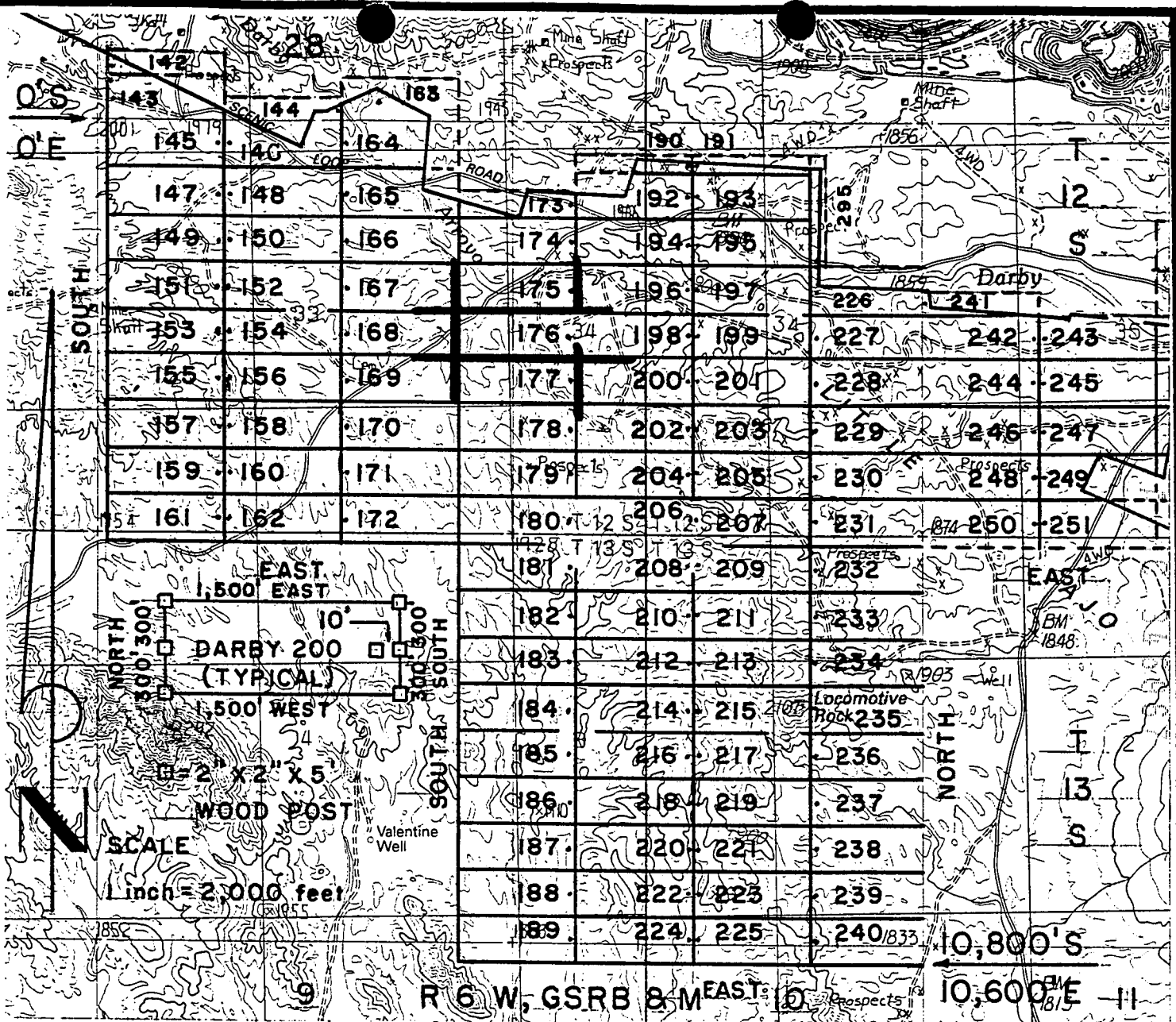
Located, dated, and posted on the ground this 31 day of
MAR, 1997.

James D Wells Witness

PHELPS DODGE MINING COMPANY (Owner)
By Richard A Burns
Richard A. Burns

RECEIVED
BUREAU OF
LAND MANAGEMENT
JUN 6 10 18 AM '97
ARIZONA
STATE OFFICE
PHOENIX, ARIZONA

A MC 346967



DARBY LODE CLAIMS 142-251 & 295- LOC. MARCH 28-31, 1997

PIMA CO., AZ, ALL CLAIMS ARE 600' X 1,500' EXCEPT:

DARBY 142, 144, 173 & 241 300' X 1,500'

DARBY 190 & 191 200' X 1,500'

DARBY 295 200' X 1,400'

PHELPS DODGE MINING COMPANY ATTACHED TO AND

P.O. DRAWER 9 MADE A PART OF

AJO, ARIZONA 85321

**DARBY 176 LOCATION NOTICE
PAGE 2 OF 2**

RECEIVED
 BUREAU OF
 LAND MANAGEMENT
 ARIZONA
 STATE OFFICE
 PHOENIX, ARIZONA
 6 10 18 AM '97

RECORDED BY: JEB
DEPUTY RECORDER
2012 ROOD



BOOK: 10553
PAGE: 828
NUMBER OF PAGES: 2
SEQUENCE: 97080836
DATE: 05/27/97
TIME: 13:20:00
ENVELOPE
AMOUNT PAID \$ 9.00

W
PHELPS DODGE EXPLORATION CORP
D A STILLWELL
200 UNION BLVD STE 300
LAKEWOOD CO 80228

ARIZONA NOTICE OF LOCATION
(Lode Claim)

NOTICE IS HEREBY GIVEN THAT PHELPS DODGE MINING COMPANY,
A Division of Phelps Dodge Corp., whose address is P. O.
Drawer 9, Ajo, AZ 85321, by its undersigned agent, makes this
location of the DARBY 177 lode mining
claim, in the Unknown Mining District, Pima County, Arizona.

The general course of the claim is from East to West,
and said claim is located within the SE, SW, quarter(s) of Section(s) 33, 34, Township 12S, Range
6W, GSRB&M, Pima County, Arizona.

This claim is 1500 feet in length and 600 feet in width.

This Notice of Location is posted on the center line of the claim.

The claim runs from the location monument on which this notice is posted
10 feet in a E'ly direction to the East end line and
1490 feet in a W'ly direction to the West end line. The
claim boundaries are marked by six monuments, one at each corner and one at
the center of each end line. The location monument on which this notice is
posted is situated within Section 34, Township 12S, Range
6W, GSRB&M, Pima County, Arizona, and is approximately
3300 feet South and 6090 feet East from the NW
corner of Section 33, Township 12S, Range 6W, GSRB&M,
Pima County, Arizona.

The undersigned claims the ground as depicted on the map which is
attached to a copy of this Notice of Location filed in the office of the
County Recorder, Pima County, Tucson, Arizona.

The claim has been monumented in accordance with State and Federal
law. Corner and location monuments are substantial posts projecting at
least four feet above the ground.

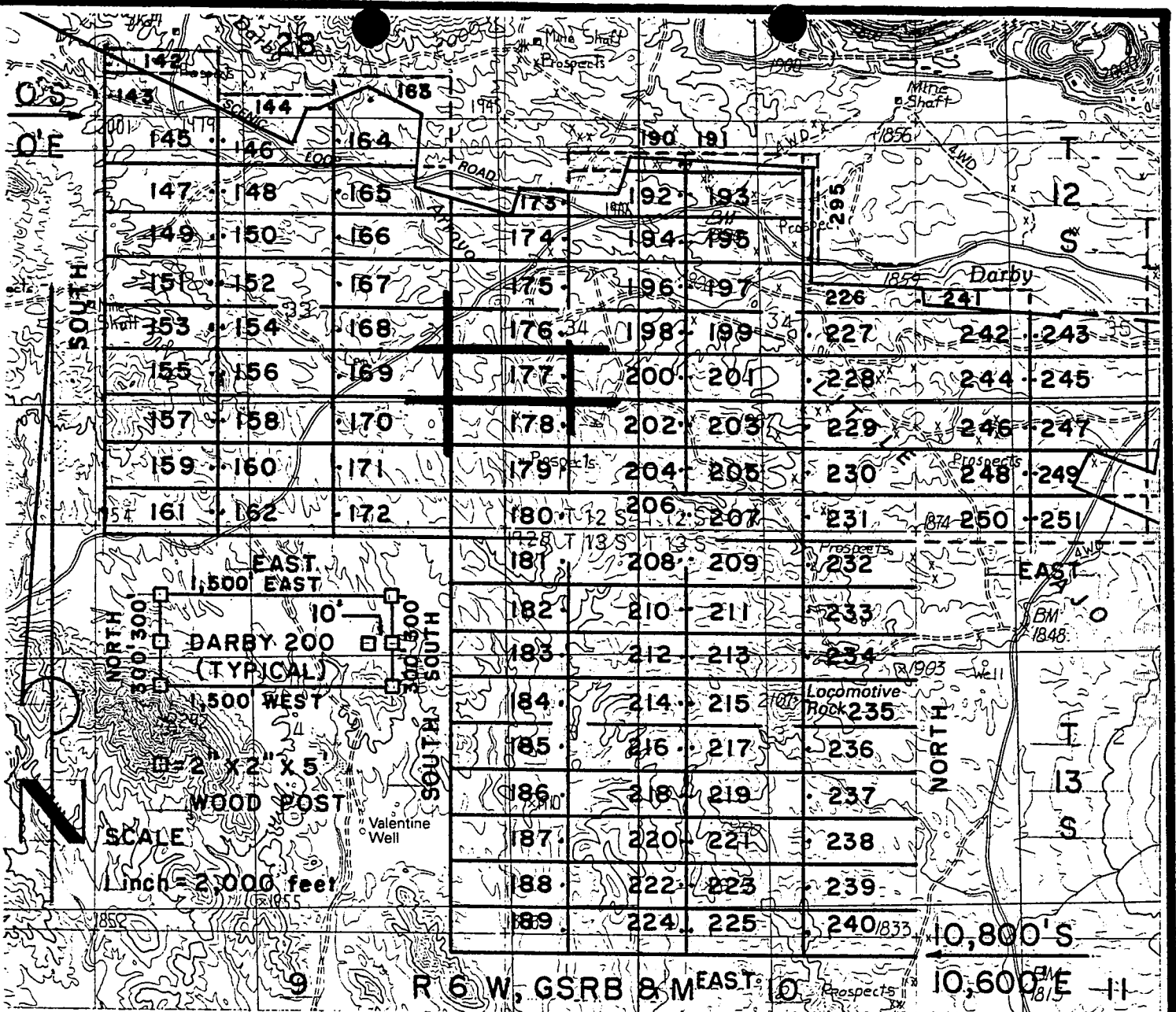
Located, dated, and posted on the ground this 31 day of
MAR, 1997.

James D Wells Witness

PHELPS DODGE MINING COMPANY (Owner)
By Richard A Burns Agent
Richard A. Burns

RECEIVED
BUREAU OF
LAND MANAGEMENT
JUN 6 10 18 AM '97
ARIZONA
STATE OFFICE
PHOENIX
ARIZONA

A
H
C
3
4
6
9
6
8



DARBY LODGE CLAIMS 142-251 & 295- LOC. MARCH 28-31, 1997

PIMA CO., AZ, ALL CLAIMS ARE 600' X 1,500' EXCEPT:

DARBY 142, 144, 173 & 241	300' X 1,500'
DARBY 190 & 191	200' X 1,500'
DARBY 295	200' X 1,400'

PHELPS DODGE MINING COMPANY ATTACHED TO AND
 P.O. DRAWER 9 MADE A PART OF
 AJO, ARIZONA 85321 DARBY 177 LOCATION NOTICE
 PAGE 2 OF 2

RECEIVED
 BUREAU OF
 LAND MANAGEMENT
 MARCH 6 10 18 AM '97

RECORDED BY: JEB
DEPL RECORDER
2012 ROOD



PAGE: 830
NO. OF PAGES: 2
SEQUENCE: 97080837
DATE: 05/27/97
TIME: 13:20:00
LOCATN
ENVELOPE
AMOUNT PAID \$ 9.00

W
PHELPS DODGE EXPLORATION CORP
D A STILLWELL
200 UNION BLVD STE 300
LAKEWOOD CO 80228

ARIZONA NOTICE OF LOCATION
(Lode Claim)

NOTICE IS HEREBY GIVEN THAT PHELPS DODGE MINING COMPANY,
A Division of Phelps Dodge Corp., whose address is P. O.
Drawer 9, Ajo, AZ 85321, by its undersigned agent, makes this
location of the DARBY 178 lode mining
claim, in the Unknown Mining District, Pima County, Arizona.

The general course of the claim is from East to West,
and said claim is located within the _____,
SE
SW quarter(s) of Section(s) 33
34, Township 12S, Range
6W, GSRB&M, Pima County, Arizona.

This claim is 1500 feet in length and 600 feet in width.

This Notice of Location is posted on the center line of the claim.

The claim runs from the location monument on which this notice is posted
10 feet in a E'ly direction to the East end line and
1490 feet in a W'ly direction to the West end line. The
claim boundaries are marked by six monuments, one at each corner and one at
the center of each end line. The location monument on which this notice is
posted is situated within Section 34, Township 12S, Range
6W, GSRB&M, Pima County, Arizona, and is approximately
3900 feet South and 6090 feet East from the NW
corner of Section 33, Township 12S, Range 6W, GSRB&M,
Pima County, Arizona.

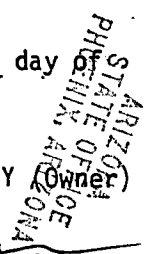
The undersigned claims the ground as depicted on the map which is
attached to a copy of this Notice of Location filed in the office of the
County Recorder, Pima County, Tucson, Arizona.

The claim has been monumented in accordance with State and Federal
law. Corner and location monuments are substantial posts projecting at
least four feet above the ground.

Located, dated, and posted on the ground this 31 day of
MAR, 1997.

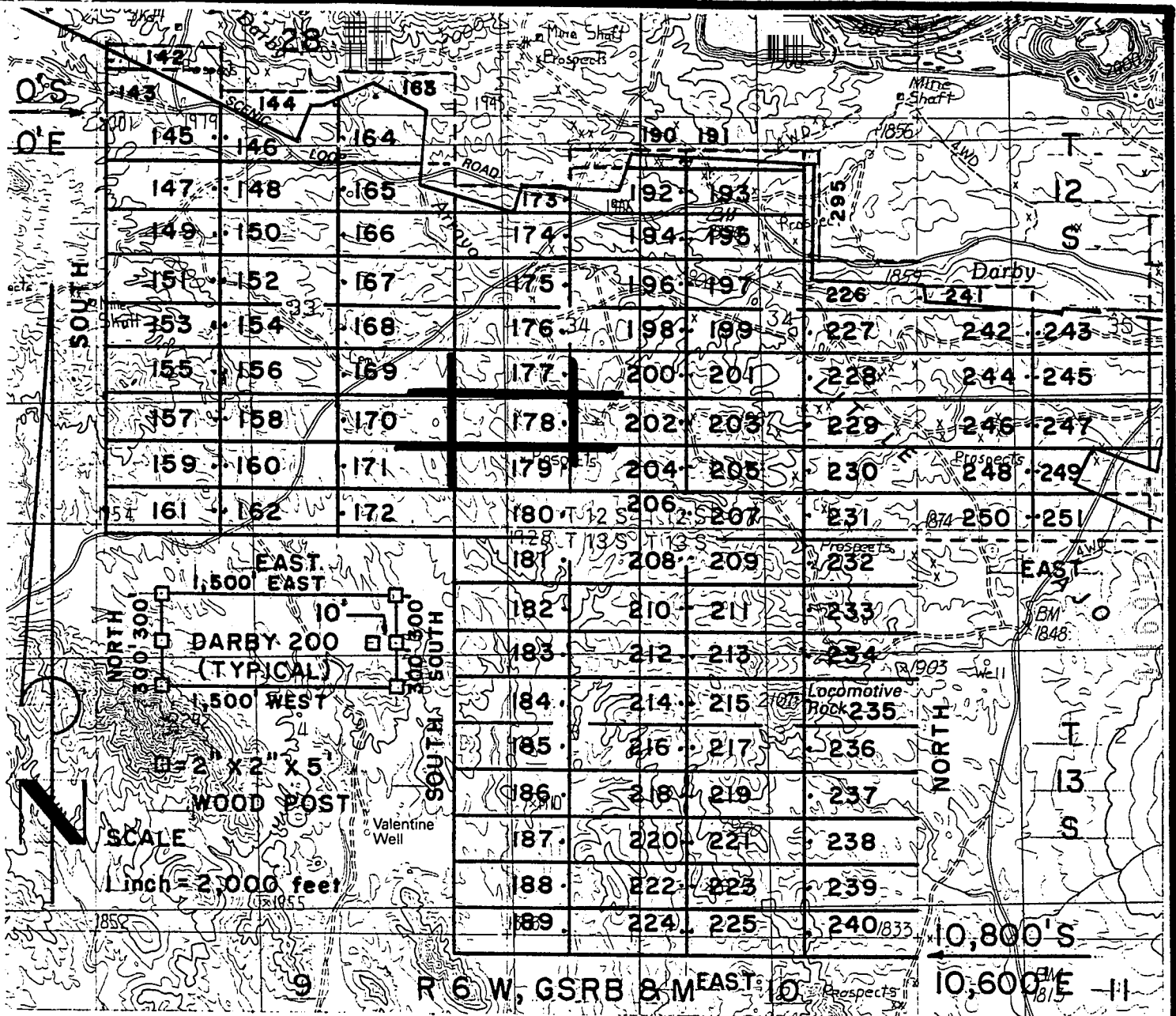
James D Wells Witness

PHELPS DODGE MINING COMPANY
By Richard A Burns Agent
Richard A. Burns



RECEIVED
BUREAU OF
LAND MANAGEMENT
JUN 6 10 18 AM '97

A MC 346969



DARBY LODGE CLAIMS 142-251 & 295- LOC. MARCH 28-31, 1997

PIMA CO., AZ, ALL CLAIMS ARE 600' X 1,500' EXCEPT:

- DARBY 142, 144, 173 & 241 300' X 1,500'
- DARBY 190 & 191 200' X 1,500'
- DARBY 295 200' X 1,400'

PHELPS DODGE MINING COMPANY ATTACHED TO AND MADE A PART OF
 P.O. DRAWER 9 DARBY 178 LOCATION NOTICE
 AJO, ARIZONA 85321 PAGE 2 OF 2

RECEIVED
 BUREAU OF
 LAND MANAGEMENT

JUN 6 10 18 AM '97

ARIZONA
 STATE OFFICE
 PHOENIX, ARIZONA

RECORDED BY: JEB
DEPUTY RECORDER
2012 ROOD



DOCKET: 10553
PAGE: 832
OF PAGES: 2
SEQUENCE: 97080838
DATE: 05/27/97
TIME: 13:20:00
ENVELOPE
AMOUNT PAID \$ 9.00

PHELPS DODGE EXPLORATION CORP
D A STILLWELL
200 UNION BLVD STE 300
LAKEWOOD CO 80228

ARIZONA NOTICE OF LOCATION
(Lode Claim)

NOTICE IS HEREBY GIVEN THAT PHELPS DODGE MINING COMPANY,
A Division of Phelps Dodge Corp., whose address is P. O.
Drawer 9, Ajo, AZ 85321, by its undersigned agent, makes this
location of the DARBY 179 lode mining
claim, in the Unknown Mining District, Pima County, Arizona.

The general course of the claim is from East to West,
and said claim is located within the SE SW, quarter(s) of Section(s) 33 34, Township 12S, Range
6W, GSRB&M, Pima County, Arizona.

This claim is 1500 feet in length and 600 feet in width.

This Notice of Location is posted on the center line of the claim.

The claim runs from the location monument on which this notice is posted
10 feet in a E'ly direction to the East end line and
1490 feet in a W'ly direction to the West end line. The
claim boundaries are marked by six monuments, one at each corner and one at
the center of each end line. The location monument on which this notice is
posted is situated within Section 34, Township 12S, Range
6W, GSRB&M, Pima County, Arizona, and is approximately
4500 feet South and 6090 feet East from the NW
corner of Section 33, Township 12S, Range 6W, GSRB&M,
Pima County, Arizona.

The undersigned claims the ground as depicted on the map which is
attached to a copy of this Notice of Location filed in the office of the
County Recorder, Pima County, Tucson, Arizona.

The claim has been monumented in accordance with State and Federal
law. Corner and location monuments are substantial posts projecting at
least four feet above the ground.

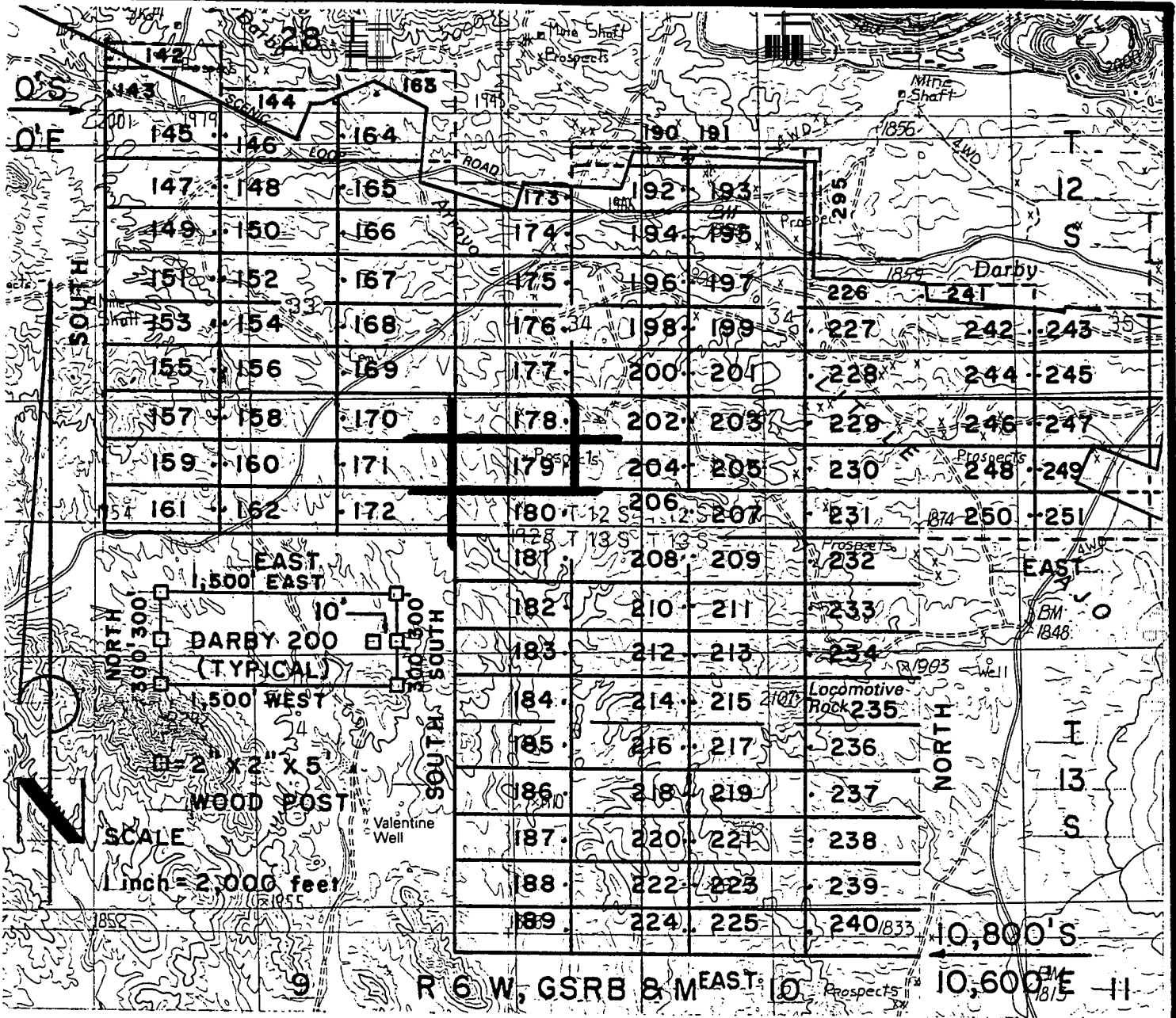
Located, dated, and posted on the ground this 31 day
MAR, 1997.

James D Wells Witness

PHELPS DODGE MINING COMPANY (Owner)
By Richard A Burns Agent
Richard A. Burns

RECEIVED
BUREAU OF
LAND MANAGEMENT
JUN 6 10 18 AM '97
STATE OF ARIZONA
DEPT. OF
LAND MANAGEMENT

A H C 346970



DARBY LODE CLAIMS 142-251 & 295- LOC. MARCH 28-31, 1997

PIMA CO., AZ, ALL CLAIMS ARE 600' X 1,500' EXCEPT:

- DARBY 142, 144, 173 & 241 300' X 1,500'
- DARBY 190 & 191 200' X 1,500'
- DARBY 295 200' X 1,400'

PHELPS DODGE MINING COMPANY ATTACHED TO AND MADE A PART OF
 P.O. DRAWER 9
 AJO, ARIZONA 85321

DARBY 179 LOCATION NOTICE
 PAGE 2 OF 2

RECEIVED
 BUREAU OF
 LAND MANAGEMENT
 JUN 6 10 18 AM '97
 PHOENIX, ARIZONA

F. ANN RODRIGUEZ, RECORDER
RECORDED BY: JEB
DEPUTY RECORDER
2012 ROOD



DOCKET: 10553
PAGE: 834
NUMBER OF PAGES: 2
SEQUENCE: 97080839
DATE: 05/27/97
LOCATN: 13:20:00
ENVELOPE
AMOUNT PAID \$ 9.00

PHELPS DODGE EXPLORATION CORP
D A STILLWELL
200 UNION BLVD STE 300
LAKEWOOD CO 80228

ARIZONA NOTICE OF LOCATION
(Lode Claim)

NOTICE IS HEREBY GIVEN THAT PHELPS DODGE MINING COMPANY,
A Division of Phelps Dodge Corp., whose address is P. O.
Drawer 9, Ajo, AZ 85321, by its undersigned agent, makes this
location of the DARBY 180 lode mining
claim, in the Unknown Mining District, Pima County, Arizona.

The general course of the claim is from East to West,
and said claim is located within the SE + NE
SW + NW quarter(s) of Section(s) 33 + 34, Township 12S + 13S, Range
6W, GSRB&M, Pima County, Arizona.

This claim is 1500 feet in length and 600 feet in width.

This Notice of Location is posted on the center line of the claim.

The claim runs from the location monument on which this notice is posted
10 feet in a E'y direction to the East end line and
1490 feet in a W'y direction to the West end line. The
claim boundaries are marked by six monuments, one at each corner and one at
the center of each end line. The location monument on which this notice is
posted is situated within Section 3, Township 12S, Range
6W, GSRB&M, Pima County, Arizona, and is approximately
5100 feet South and 6090 feet East from the NW
corner of Section 33, Township 12S, Range 6W, GSRB&M,
Pima County, Arizona.

The undersigned claims the ground as depicted on the map which is
attached to a copy of this Notice of Location filed in the office of the
County Recorder, Pima County, Tucson, Arizona.

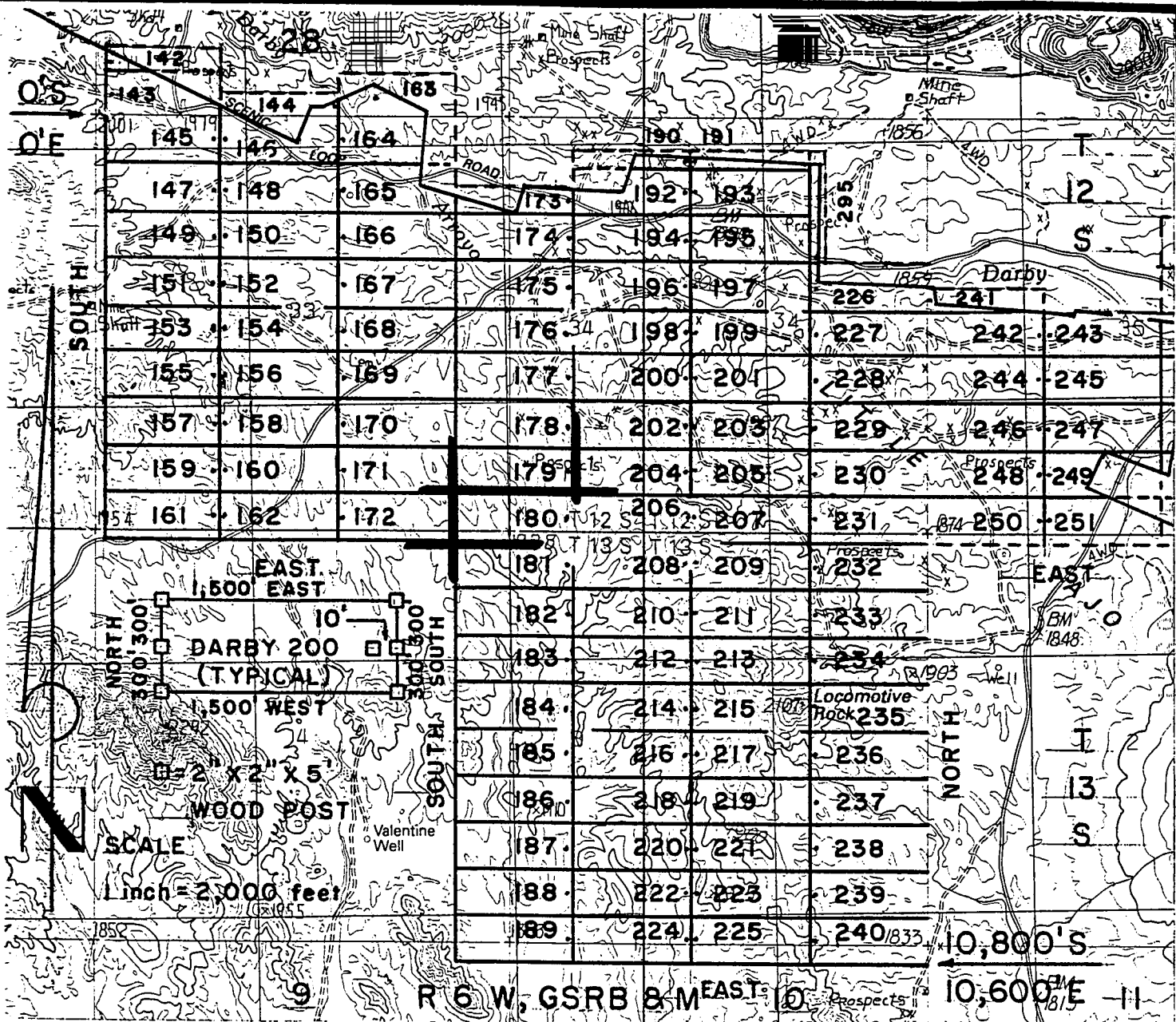
The claim has been monumented in accordance with State and Federal
law. Corner and location monuments are substantial posts projecting at
least four feet above the ground.

Located, dated, and posted on the ground this 31 day
MAR, 1997.

James D Wells Witness

PHELPS DODGE MINING COMPANY (Owner)
By Richard A Burns Agent
Richard A. Burns

ARIZONA
STATE OFFICE
PHOENIX, ARIZONA
RECEIVED
BUREAU OF
LAND MANAGEMENT
JUN 6 10 18 AM '97



DARBY LODGE CLAIMS 142-251 & 295- LOC. MARCH 28-31, 1997

PIMA CO., AZ, ALL CLAIMS ARE 600' X 1,500' EXCEPT :

DARBY 142, 144, 173 & 241 300' X 1,500'

DARBY 190 & 191 200' X 1,500'

DARBY 295 200' X 1,400'

PHELPS DODGE MINING COMPANY
 P.O. DRAWER 9
 AJO, ARIZONA 85321

ATTACHED TO AND
 MADE A PART OF
 DARBY 180 LOCATION NOTICE
 PAGE 2 OF 2

RECEIVED
 BUREAU OF
 LAND MANAGEMENT
 JUN 6 10 10 AM '97
 ARIZONA
 STATE OFFICE
 PHOENIX, ARIZONA

F. ANN RODRIGUEZ, RECORDER
RECORDED BY: JEB
DEPUTY RECORDER
2012 ROOD



DOCKET: 10553
PAGE: 836
OF PAGES: 2
SEQUENCE: 97080840
LOCATN 05/27/97
13:20:00
ENVELOPE
AMOUNT PAID \$ 9.00

W
PHELPS DODGE EXPLORATION CORP
D A STILLWELL
200 UNION BLVD STE 300
LAKEWOOD CO 80228

ARIZONA NOTICE OF LOCATION
(Lode Claim)

NOTICE IS HEREBY GIVEN THAT PHELPS DODGE MINING COMPANY,
A Division of Phelps Dodge Corp., whose address is P. O.
Drawer 9, Ajo, AZ 85321, by its undersigned agent, makes this
location of the DARBY 181 lode mining
claim, in the Unknown Mining District, Pima County, Arizona.

The general course of the claim is from East to West,
and said claim is located within the _____,
NE
NW, quarter(s) of Section(s) 4, Township 13S, Range
6W, GSRB&M, Pima County, Arizona.

This claim is 1500 feet in length and 600 feet in width.

This Notice of Location is posted on the center line of the claim.

The claim runs from the location monument on which this notice is posted
10 feet in a E'ly direction to the East end line and
1490 feet in a W'ly direction to the West end line. The
claim boundaries are marked by six monuments, one at each corner and one at
the center of each end line. The location monument on which this notice is
posted is situated within Section 3, Township 13S, Range
6W, GSRB&M, Pima County, Arizona, and is approximately
5700 feet South and 6090 feet East from the NW
corner of Section 33, Township 12S, Range 6W, GSRB&M,
Pima County, Arizona.

The undersigned claims the ground as depicted on the map which is
attached to a copy of this Notice of Location filed in the office of the
County Recorder, Pima County, Tucson, Arizona.

The claim has been monumented in accordance with State and Federal
law. Corner and location monuments are substantial posts projecting at
least four feet above the ground.

Located, dated, and posted on the ground this 31 day of
mar, 1997.

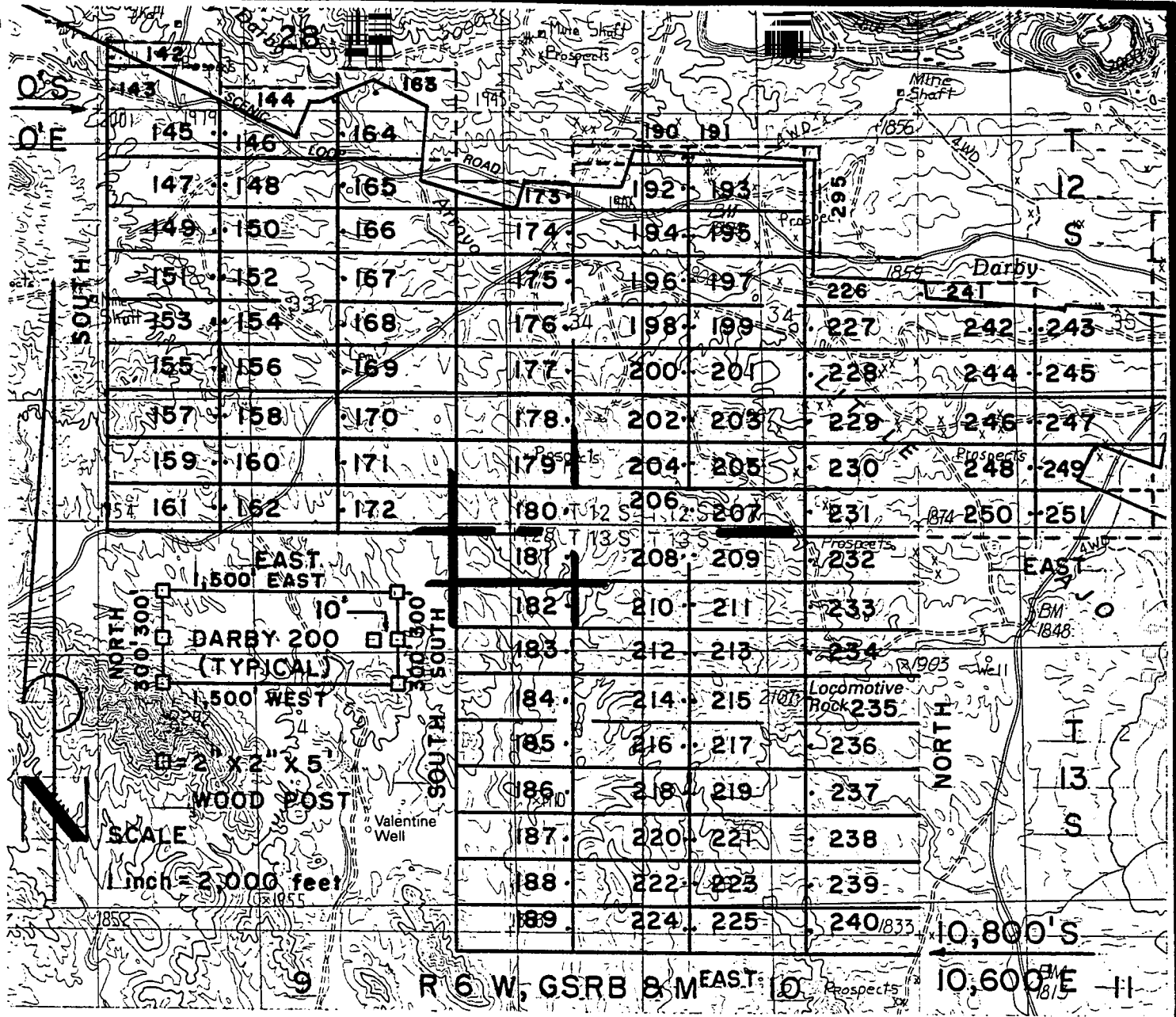
James D Wells Witness

PHELPS DODGE MINING COMPANY (Owner)
By Richard A Burns Agent
Richard A. Burns

ARIZONA
STATE OFFICE
PHOENIX, ARIZONA

RECEIVED
BUREAU OF
LAND MANAGEMENT
JUN 6 10 18 AM '97

A
MC
346972



DARBY LODE CLAIMS 142-251 & 295- LOC. MARCH 28-31, 1997

PIMA CO., AZ, ALL CLAIMS ARE 600' X 1,500' EXCEPT:

DARBY 142, 144, 173 & 241	300' X 1,500'
DARBY 190 & 191	200' X 1,500'
DARBY 295	200' X 1,400'

PHELPS DODGE MINING COMPANY ATTACHED TO AND
 P.O. DRAWER 9 MADE A PART OF
 AJO, ARIZONA 85321 DARBY 181 LOCATION NOTICE
 PAGE 2 OF 2

RECEIVED
 BUREAU OF
 LAND MANAGEMENT
 JUN 10 10 28 AM '97

VIN RODRIGUEZ, RECORDER
RECORDED BY: JEB
DEPUTY RECORDER
2012 ROOD



DOCKET: 10553
PAGE: 838
OF PAGES: 2
SEQUENCE: 97080841
05/27/97
13:20:00
LOCATN
ENVELOPE
AMOUNT PAID \$ 9.00

W
PHELPS DODGE EXPLORATION CORP
D A STILLWELL
200 UNION BLVD STE 300
LAKEWOOD CO 80228

ARIZONA NOTICE OF LOCATION
(Lode Claim)

NOTICE IS HEREBY GIVEN THAT PHELPS DODGE MINING COMPANY,
A Division of Phelps Dodge Corp., whose address is P. O.
Drawer 9, Ajo, AZ 85321, by its undersigned agent, makes this
location of the DARBY 182 lode mining
claim, in the Unknown Mining District, Pima County, Arizona.

The general course of the claim is from East to West,
and said claim is located within the _____,
NE
NW, quarter(s) of Section(s) 4, Township 13S, Range
6W, GSRB&M, Pima County, Arizona.

This claim is 1500 feet in length and 600 feet in width.

This Notice of Location is posted on the center line of the claim.

The claim runs from the location monument on which this notice is posted
10 feet in a E'ly direction to the East end line and
1490 feet in a W'ly direction to the West end line. The
claim boundaries are marked by six monuments, one at each corner and one at
the center of each end line. The location monument on which this notice is
posted is situated within Section 3, Township 13S, Range
6W, GSRB&M, Pima County, Arizona, and is approximately
6300 feet South and 6090 feet East from the NW
corner of Section 33, Township 12S, Range 6W, GSRB&M,
Pima County, Arizona.

The undersigned claims the ground as depicted on the map which is
attached to a copy of this Notice of Location filed in the office of the
County Recorder, Pima County, Tucson, Arizona.

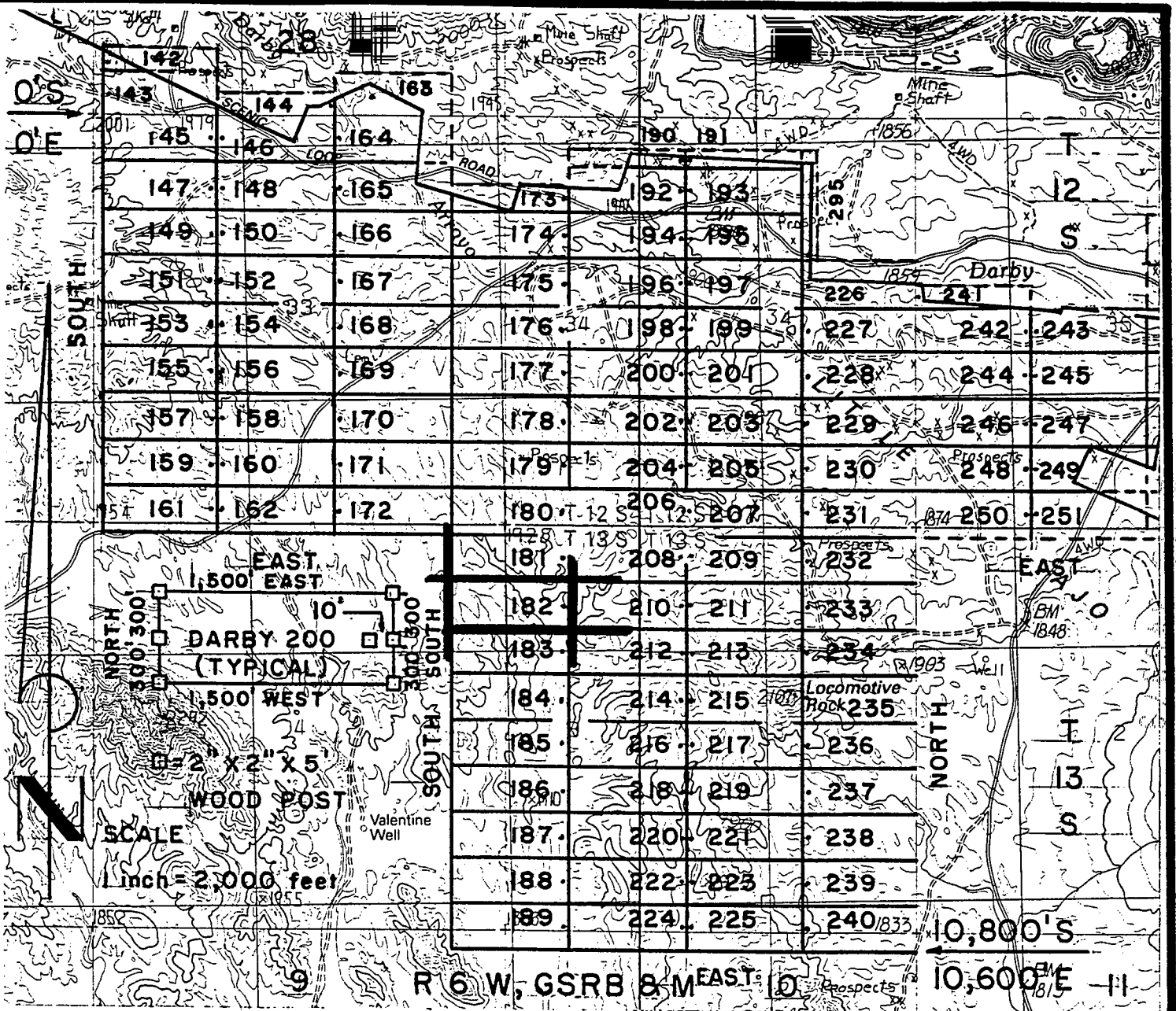
The claim has been monumented in accordance with State and Federal
law. Corner and location monuments are substantial posts projecting at
least four feet above the ground.

Located, dated, and posted on the ground this 31 day of
MAR, 1997.

James D Wells Witness PHELPS DODGE MINING COMPANY (Owner)
By Richard A Burns Agent
Richard A. Burns

FILED
HC 346973

RECEIVED
BUREAU OF
LAND MANAGEMENT
JUN 6 10 19 AM '97
ARIZONA
STATE OFFICE
PHOENIX, ARIZONA



DARBY LODGE CLAIMS 142-251 & 295- LOC. MARCH 28-31, 1997

PIMA CO., AZ, ALL CLAIMS ARE 600' X 1,500' EXCEPT:

- DARBY 142, 144, 173 & 241 300' X 1,500'
- DARBY 190 & 191 200' X 1,500'
- DARBY 295 200' X 1,400'

PHELPS DODGE MINING COMPANY ATTACHED TO AND MADE A PART OF
 P.O. DRAWER 9 AJO, ARIZONA 85321
 DARBY 182 LOCATION NOTICE
 PAGE 2 OF 2

RECEIVED
 BUREAU OF
 LAND MANAGEMENT
 JUN 6 10 19 AM '97
 ARIZONA
 DISTRICT OFFICE
 PHOENIX, ARIZONA

F. ANN RODRIGUEZ, RECORDER
RECORDED BY: JEB
DEPUTY RECORDER
2012 ROOD



DOCKET: 10553
PAGE: 840
OF PAGES: 2
SEQUENCE: 97080842
DATE: 05/27/97
LOCATN 13:20:00
ENVELOPE
AMOUNT PAID \$ 9.00

W
PHELPS DODGE EXPLORATION CORP
D A STILLWELL
200 UNION BLVD STE 300
LAKEWOOD CO 80228

ARIZONA NOTICE OF LOCATION
(Lode Claim)

NOTICE IS HEREBY GIVEN THAT PHELPS DODGE MINING COMPANY,
A Division of Phelps Dodge Corp., whose address is P. O.
Drawer 9, Ajo, AZ 85321, by its undersigned agent, makes this
location of the DARBY 183 lode mining
claim, in the Unknown Mining District, Pima County, Arizona.

The general course of the claim is from East to West,
and said claim is located within the NE, NW,
3 quarter(s) of Section(s) 3, Township 13S, Range
6W, GSRB&M, Pima County, Arizona.

This claim is 1500 feet in length and 600 feet in width.

This Notice of Location is posted on the center line of the claim.

The claim runs from the location monument on which this notice is posted
10 feet in a E'ly direction to the East end line and
1490 feet in a W'ly direction to the West end line. The
claim boundaries are marked by six monuments, one at each corner and one at
the center of each end line. The location monument on which this notice is
posted is situated within Section 3, Township 13S, Range
6W, GSRB&M, Pima County, Arizona, and is approximately
6900 feet South and 6090 feet East from the NW
corner of Section 33, Township 12S, Range 6W, GSRB&M,
Pima County, Arizona.

The undersigned claims the ground as depicted on the map which is
attached to a copy of this Notice of Location filed in the office of the
County Recorder, Pima County, Tucson, Arizona.

The claim has been monumented in accordance with State and Federal
law. Corner and location monuments are substantial posts projecting at
least four feet above the ground.

Located, dated, and posted on the ground this 31 day of
MAR, 1997.

James D Wells Witness

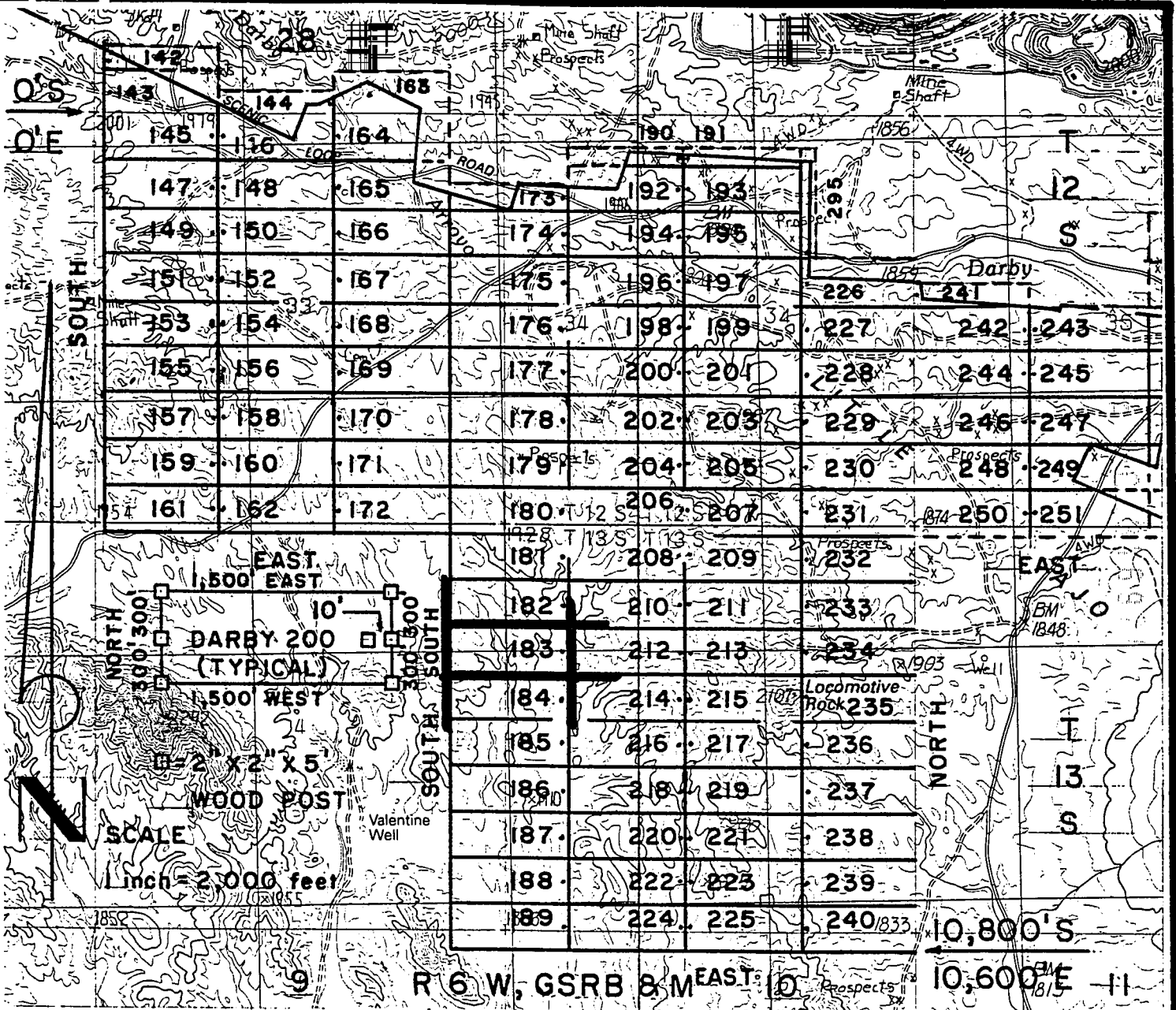
PHELPS DODGE MINING COMPANY (Owner)

By Richard A Burns Agent
Richard A. Burns

STATE OF ARIZONA
PHOENIX, ARIZONA
OFFICE

RECEIVED
BUREAU OF
LAND MANAGEMENT
JUN 6 10 19 AM '97

PHOENIX 366974



DARBY LODE CLAIMS 142-251 & 295- LOC. MARCH 28-31, 1997
 PIMA CO., AZ, ALL CLAIMS ARE 600' X 1,500' EXCEPT:

DARBY 142, 144, 173 & 241	300' X 1,500'
DARBY 190 & 191	200' X 1,500'
DARBY 295	200' X 1,400'

PHELPS DODGE MINING COMPANY ATTACHED TO AND
 P.O. DRAWER 9 MADE A PART OF
 AJO, ARIZONA 85321 DARBY 183 LOCATION NOTICE
 PAGE 2 OF 2

RECEIVED
 BUREAU OF
 LAND MANAGEMENT
 JUN 6 10 19 AM '97
 ARIZONA-
 DISTRICT OFFICE
 PIMA COUNTY
 ARIZONA

F. ANN RODRIGUEZ, RECORDER
RECORDED BY: JEB
DEPUTY RECORDER
2012 ROOD



DOCKET: 10553
PAGE: 842
NUMBER OF PAGES: 2
SEQUENCE: 97080843
DATE: 05/27/97
LOCATN 13:20:00
ENVELOPE
AMOUNT PAID \$ 9.00

W
PHELPS DODGE EXPLORATION CORP
D A STILLWELL
200 UNION BLVD STE 300
LAKEWOOD CO 80228

ARIZONA NOTICE OF LOCATION
(Lode Claim)

NOTICE IS HEREBY GIVEN THAT PHELPS DODGE MINING COMPANY,
A Division of Phelps Dodge Corp., whose address is P. O.
Drawer 9, Ajo, AZ 85321, by its undersigned agent, makes this
location of the DARBY 184 lode mining
claim, in the Unknown Mining District, Pima County, Arizona.

The general course of the claim is from East to West,
and said claim is located within the NE, NW, quarter(s) of Section(s) 4, Township 13S, Range
6W, GSRB&M, Pima County, Arizona.

This claim is 1500 feet in length and 600 feet in width.

This Notice of Location is posted on the center line of the claim.

The claim runs from the location monument on which this notice is posted
10 feet in a E'ly direction to the East end line and
1490 feet in a W'ly direction to the West end line. The
claim boundaries are marked by six monuments, one at each corner and one at
the center of each end line. The location monument on which this notice is
posted is situated within Section 3, Township 13S, Range
6W, GSRB&M, Pima County, Arizona, and is approximately
7500 feet South and 6090 feet East from the NW
corner of Section 33, Township 12S, Range 6W, GSRB&M,
Pima County, Arizona.

The undersigned claims the ground as depicted on the map which is
attached to a copy of this Notice of Location filed in the office of the
County Recorder, Pima County, Tucson, Arizona.

The claim has been monumented in accordance with State and Federal
law. Corner and location monuments are substantial posts projecting at
least four feet above the ground.

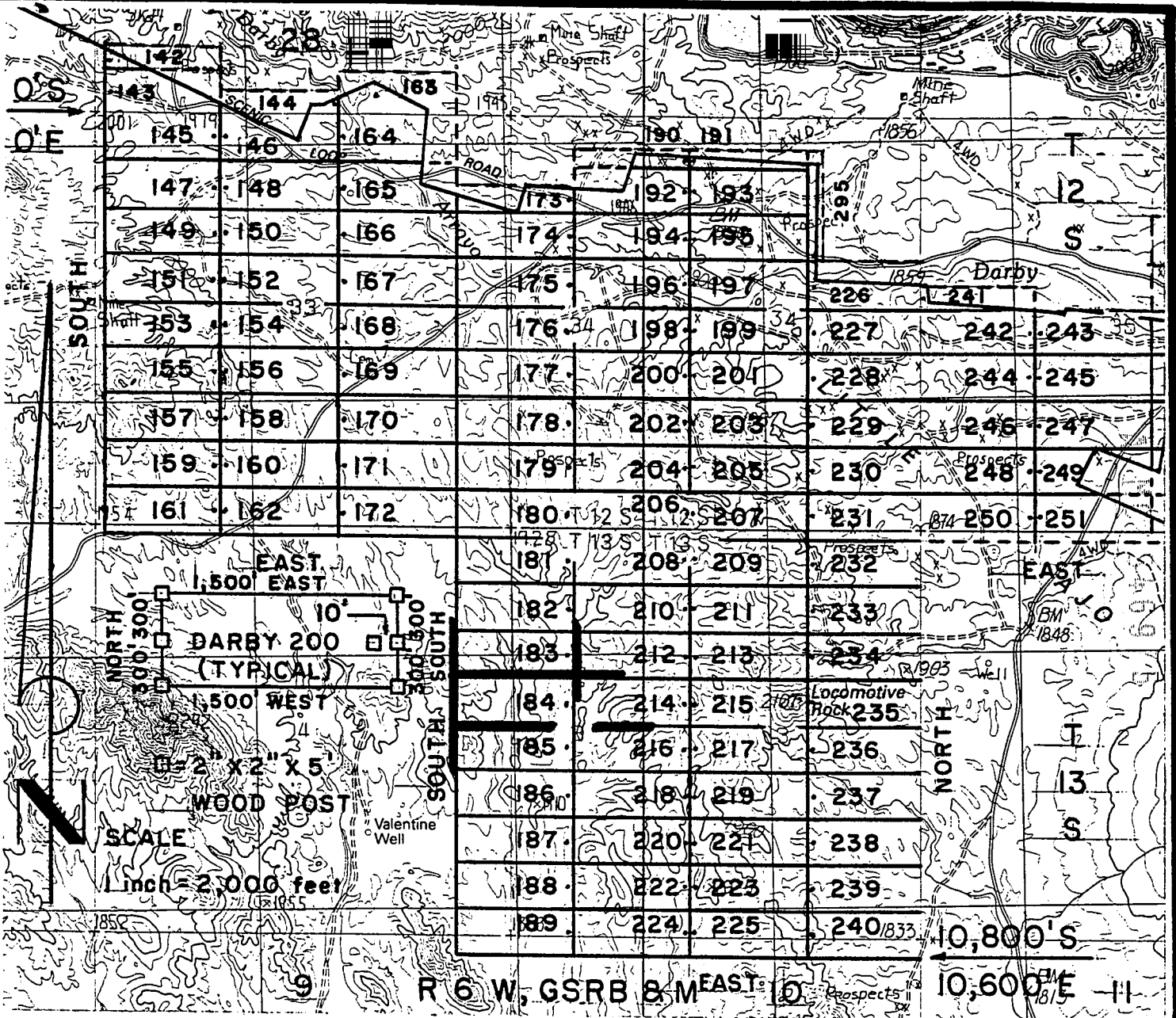
Located, dated, and posted on the ground this 31 day
MAR, 1997.

James D Wells Witness PHELPS DODGE MINING COMPANY (Owner)

By Richard A Burns Agent
Richard A. Burns

A MC 346975

RECEIVED
BUREAU OF
LAND MANAGEMENT
JUN 6 10 19 AM '97
ARIZONA
STATE OFFICE
PHOENIX, ARIZONA



DARBY LODGE CLAIMS 142-251 & 295- LOC. MARCH 28-31,1997

PIMA CO., AZ, ALL CLAIMS ARE 600' X 1,500' EXCEPT:

- DARBY 142, 144, 173 & 241 300' X 1,500'
- DARBY 190 & 191 200' X 1,500'
- DARBY 295 200' X 1,400'

PHELPS DODGE MINING COMPANY
 P.O. DRAWER 9
 AJO, ARIZONA 85321

ATTACHED TO AND
 MADE A PART OF
 DARBY 184 LOCATION NOTICE
 PAGE 2 OF 2

RECEIVED
 BUREAU OF
 LAND MANAGEMENT
 JUN 6 10 19 AM '97
 ARIZONA
 DEPARTMENT OF
 MINES AND
 METALS

F. ANN RODRIGUEZ, RECORDER
RECORDED BY: JEB
DEPL RECORDER
2012 ROOD



DOCKET: 10553
PAGE: 844
OF PAGES: 2
SEQUENCE: 97080844
LOCATN 05/27/97
13:20:00
ENVELOPE
AMOUNT PAID \$ 9.00

W
PHELPS DODGE EXPLORATION CORP
D A STILLWELL
200 UNION BLVD STE 300
LAKEWOOD CO 80228

ARIZONA NOTICE OF LOCATION
(Lode Claim)

NOTICE IS HEREBY GIVEN THAT PHELPS DODGE MINING COMPANY,
A Division of Phelps Dodge Corp., whose address is P. O.
Drawer 9, Ajo, AZ 85321, by its undersigned agent, makes this
location of the DARBY 185 lode mining
claim, in the Unknown Mining District, Pima County, Arizona.

The general course of the claim is from East to West,
and said claim is located within the NE SE
NW SW, quarter(s) of Section(s) 4, Township 13S, Range
6W, GSRB&M, Pima County, Arizona.

This claim is 1500 feet in length and 600 feet in width.

This Notice of Location is posted on the center line of the claim.

The claim runs from the location monument on which this notice is posted
10 feet in a E'ly direction to the East end line and
1490 feet in a W'ly direction to the West end line. The
claim boundaries are marked by six monuments, one at each corner and one at
the center of each end line. The location monument on which this notice is
posted is situated within Section 3, Township 13S, Range
6W, GSRB&M, Pima County, Arizona, and is approximately
8100 feet South and 6090 feet East from the NW
corner of Section 33, Township 12S, Range 6W, GSRB&M,
Pima County, Arizona.

The undersigned claims the ground as depicted on the map which is
attached to a copy of this Notice of Location filed in the office of the
County Recorder, Pima County, Tucson, Arizona.

The claim has been monumented in accordance with State and Federal
law. Corner and location monuments are substantial posts projecting at
least four feet above the ground.

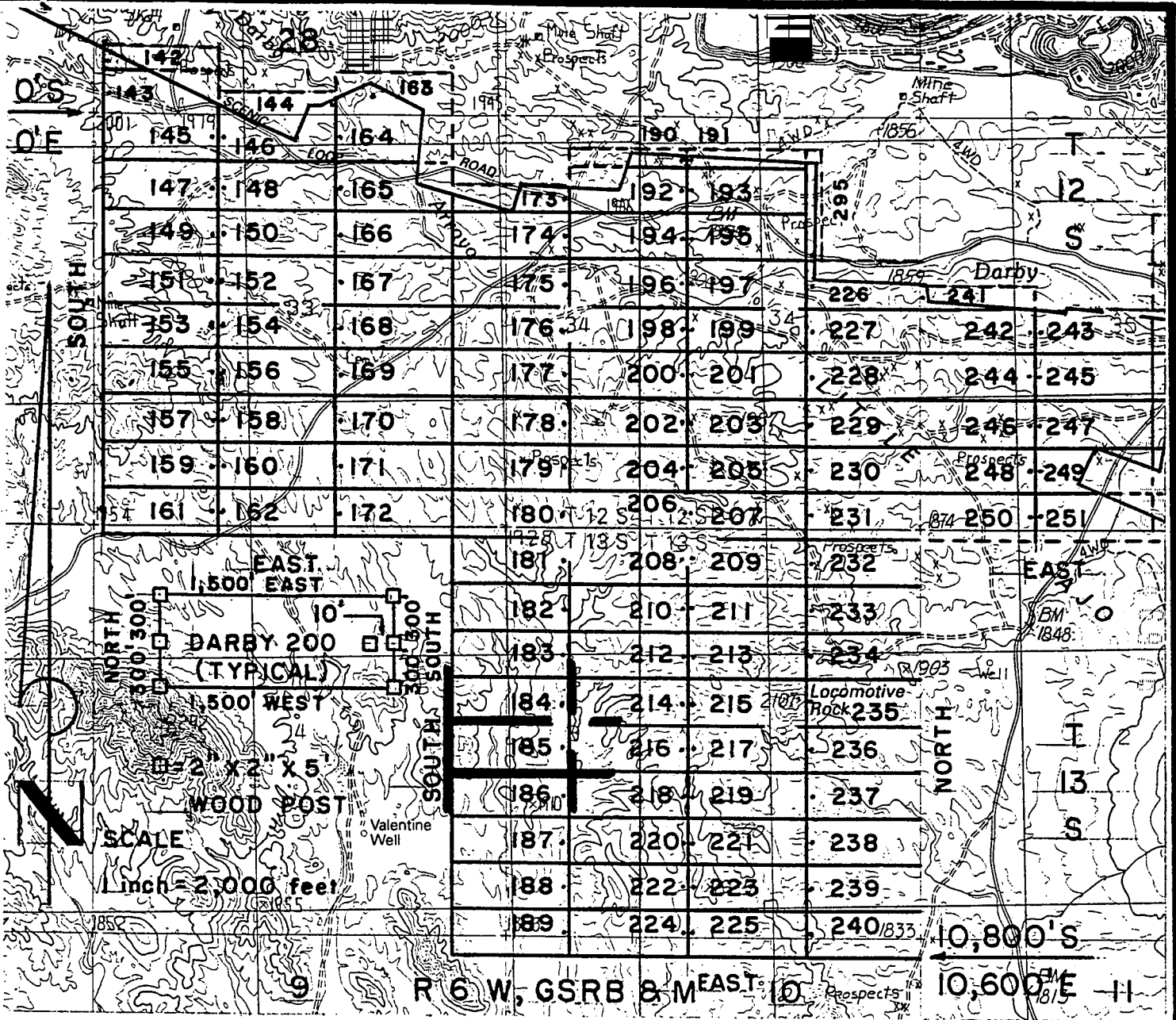
Located, dated, and posted on the ground this 31 day of
MAR, 1997.

James D Wells Witness

PHELPS DODGE MINING COMPANY

By Richard A Burns Agent
Richard A. Burns

ARIZONA STATE OFFICE
PHOENIX, ARIZONA
RECEIVED
BUREAU OF
LAND MANAGEMENT
JUN 6 10 19 AM '97



DARBY LODGE CLAIMS 142-251 & 295- LOC. MARCH 28-31, 1997
PIMA CO., AZ, ALL CLAIMS ARE 600' X 1,500' EXCEPT:

DARBY 142, 144, 173 & 241	300' X 1,500'
DARBY 190 & 191	200' X 1,500'
DARBY 295	200' X 1,400'

**PHELPS DODGE MINING COMPANY ATTACHED TO AND
P.O. DRAWER 9 MADE A PART OF
AJO, ARIZONA 85321 DARBY 185 LOCATION NOTICE
PAGE 2 OF 2**

RECEIVED
 BUREAU OF
 LAND MANAGEMENT
 JUN 6 10 19 AM '97

F. ANN RODRIGUEZ, RECORDER
RECORDED BY: JEB
DEPUTY RECORDER
2012 ROOD



DOCKET: 10553
P : 846
OF PAGES: 2
SEQUENCE: 97080845
05/27/97
LOCATN 13:20:00
ENVELOPE
AMOUNT PAID \$ 9.00

W
PHELPS DODGE EXPLORATION CORP
D A STILLWELL
200 UNION BLVD STE 300
LAKEWOOD CO 80228

ARIZONA NOTICE OF LOCATION
(Lode Claim)

NOTICE IS HEREBY GIVEN THAT PHELPS DODGE MINING COMPANY,
A Division of Phelps Dodge Corp., whose address is P. O.
Drawer 9, Ajo, AZ 85321, by its undersigned agent, makes this
location of the DARBY 186 lode mining
claim, in the Unknown Mining District, Pima County, Arizona.

The general course of the claim is from East to West,
and said claim is located within the _____,
SE
SW quarter(s) of Section(s) 4, Township 13S, Range
6W, GSRB&M, Pima County, Arizona.

This claim is 1500 feet in length and 600 feet in width.

This Notice of Location is posted on the center line of the claim.

The claim runs from the location monument on which this notice is posted
10 feet in a E'ly direction to the East end line and
1490 feet in a W'ly direction to the West end line. The
claim boundaries are marked by six monuments, one at each corner and one at
the center of each end line. The location monument on which this notice is
posted is situated within Section 3, Township 13S, Range
6W, GSRB&M, Pima County, Arizona, and is approximately
8700 feet South and 6090 feet East from the NW
corner of Section 33, Township 12S, Range 6W, GSRB&M,
Pima County, Arizona.

The undersigned claims the ground as depicted on the map which is
attached to a copy of this Notice of Location filed in the office of the
County Recorder, Pima County, Tucson, Arizona.

The claim has been monumented in accordance with State and Federal
law. Corner and location monuments are substantial posts projecting at
least four feet above the ground.

Located, dated, and posted on the ground this 31 day of
MAR, 1997.

James Dwells

Witness

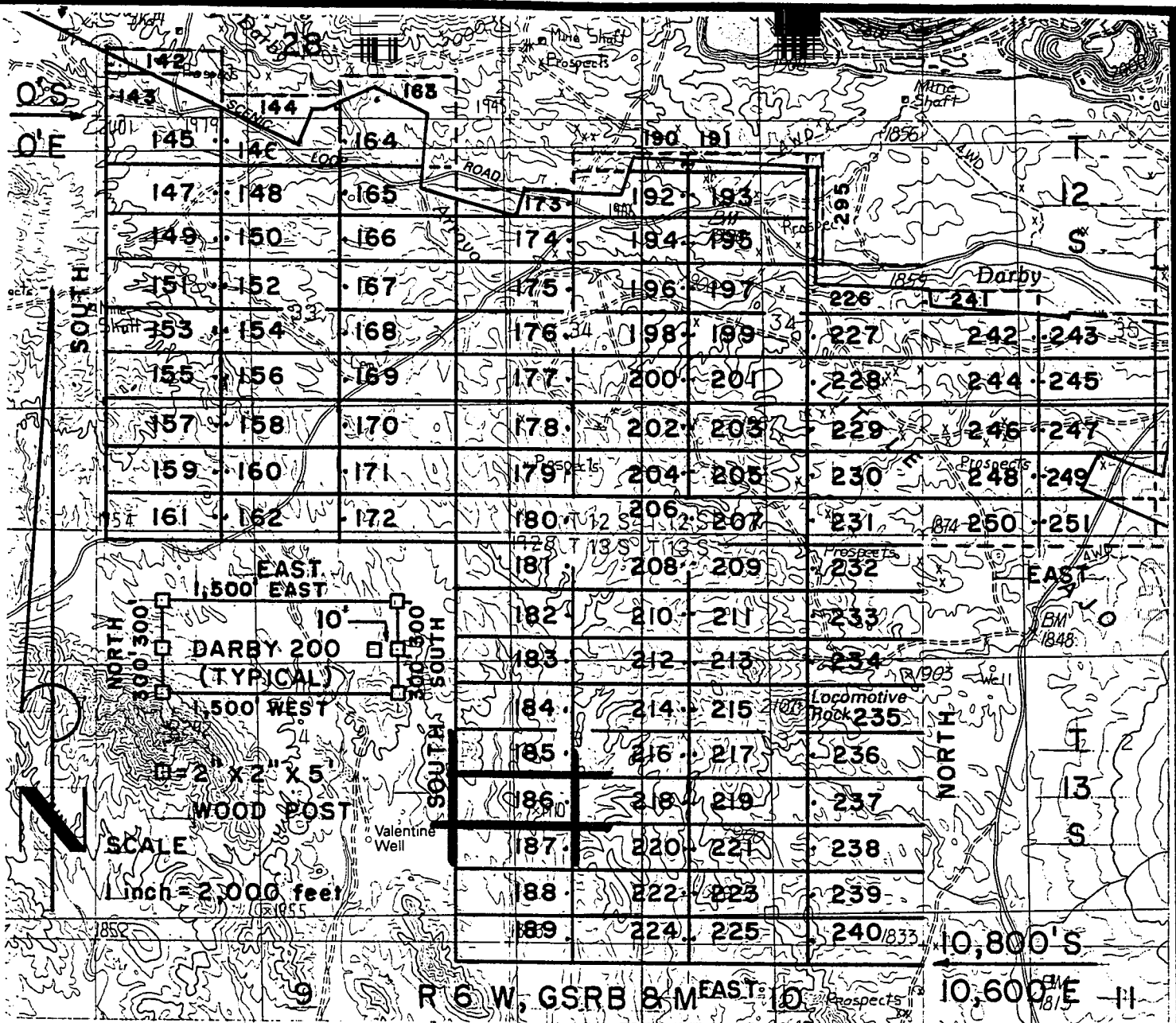
PHELPS DODGE MINING COMPANY (Owner)

By Richard A. Burns Agent
Richard A. Burns

A HC 346977

RECEIVED
BUREAU OF
LAND MANAGEMENT
JUN 6 10 19 AM '97

10553 846



DARBY LODGE CLAIMS 142-251 & 295- LOC. MARCH 28-31, 1997

PIMA CO., AZ, ALL CLAIMS ARE 600' X 1,500' EXCEPT:

DARBY 142, 144, 173 & 241 300' X 1,500'

DARBY 190 & 191 200' X 1,500'

DARBY 295 200' X 1,400'

PHELPS DODGE MINING COMPANY

P.O. DRAWER 9

AJO, ARIZONA 85321

ATTACHED TO AND

MADE A PART OF

DARBY 186 LOCATION NOTICE

PAGE 2 OF 2

RECEIVED
 BUREAU OF
 LAND MANAGEMENT
 ARIZONA
 STATE OFFICE
 PHOENIX, ARIZONA
 JUN 6 10 19 AM '97

F. ANN RODRIGUEZ, RECORDER
RECORDED BY: JEB
DEPUT RECORDER
2012 ROOD



DOCKET: 10553
E: 848
OF PAGES: 2
SEQUENCE: 97080846
LOCATN 05/27/97
13:20:00
ENVELOPE
AMOUNT PAID \$ 9.00

W
PHELPS DODGE EXPLORATION CORP
D A STILLWELL
200 UNION BLVD STE 300
LAKEWOOD CO 80228

ARIZONA NOTICE OF LOCATION
(Lode Claim)

NOTICE IS HEREBY GIVEN THAT PHELPS DODGE MINING COMPANY,
A Division of Phelps Dodge Corp., whose address is P. O.
Drawer 9, Ajo, AZ 85321, by its undersigned agent, makes this
location of the DARBY 187 lode mining
claim, in the Unknown Mining District, Pima County, Arizona.

The general course of the claim is from East to West,
and said claim is located within the _____,
SE
SW quarter(s) of Section(s) 4, Township 13S, Range
6W, GSRB&M, Pima County, Arizona.

This claim is 1500 feet in length and 600 feet in width.

This Notice of Location is posted on the center line of the claim.

The claim runs from the location monument on which this notice is posted
10 feet in a E'ly direction to the East end line and
1490 feet in a W'ly direction to the West end line. The
claim boundaries are marked by six monuments, one at each corner and one at
the center of each end line. The location monument on which this notice is
posted is situated within Section 3, Township 13S, Range
6W, GSRB&M, Pima County, Arizona, and is approximately
9300 feet South and 6090 feet East from the NW
corner of Section 33, Township 12S, Range 6W, GSRB&M,
Pima County, Arizona.

The undersigned claims the ground as depicted on the map which is
attached to a copy of this Notice of Location filed in the office of the
County Recorder, Pima County, Tucson, Arizona.

The claim has been monumented in accordance with State and Federal
law. Corner and location monuments are substantial posts projecting at
least four feet above the ground.

Located, dated, and posted on the ground this 31 day of
MAR, 1997.

James D Wells Witness

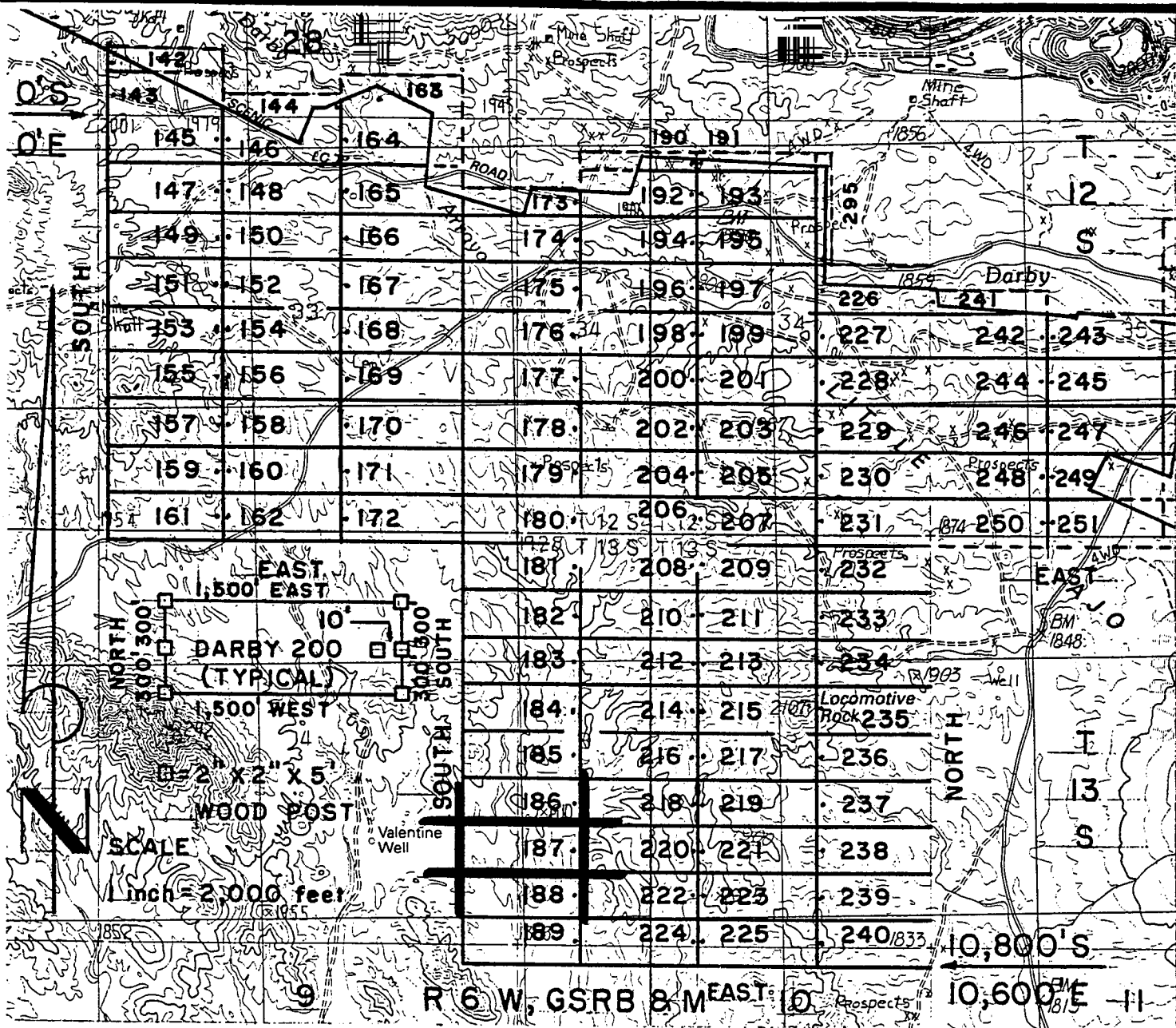
PHELPS DODGE MINING COMPANY (Owner)

By Richard A Burns
Richard A. Burns

ARIZONA
STATE OFFICE
PHOENIX, ARIZONA

RECEIVED
BUREAU OF
LAND MANAGEMENT
JUN 6 10 19 AM '97

A MC 346978



DARBY LODGE CLAIMS 142-251 & 295- LOC. MARCH 28-31,1997

PIMA CO., AZ, ALL CLAIMS ARE 600' X 1,500' EXCEPT:

- DARBY 142, 144, 173 & 241 300' X 1,500'
- DARBY 190 & 191 200' X 1,500'
- DARBY 295 200' X 1,400'

PHELPS DODGE MINING COMPANY ATTACHED TO AND MADE A PART OF DARBY 187 LOCATION NOTICE
 P.O. DRAWER 9
 AJO, ARIZONA 85321
 PAGE 2 OF 2

RECEIVED
 BUREAU OF
 LAND MANAGEMENT
 JUN 6 10 19 AM '97
 ARIZONA
 STATE OFFICE
 HOUSTON, ARIZONA

F. ANN RODRIGUEZ, RECORDER
RECORDED BY: JEB
DEPUTY RECORDER
2012 ROOD



DOCKET: 10553
: 850
NO. OF PAGES: 2
SEQUENCE: 97080847
DATE: 05/27/97
TIME: 13:20:00
ENVELOPE
AMOUNT PAID \$ 9.00

W
PHELPS DODGE EXPLORATION CORP
D A STILLWELL
200 UNION BLVD STE 300
LAKEWOOD CO 80228

ARIZONA NOTICE OF LOCATION
(Lode Claim)

NOTICE IS HEREBY GIVEN THAT PHELPS DODGE MINING COMPANY,
A Division of Phelps Dodge Corp., whose address is P. O.
Drawer 9, Ajo, AZ 85321, by its undersigned agent, makes this
location of the DARBY 188 lode mining
claim, in the Unknown Mining District, Pima County, Arizona.

The general course of the claim is from East to West,
and said claim is located within the SE, SW,
quarter(s) of Section(s) 4, 3, Township 13S, Range
6W, GSRB&M, Pima County, Arizona.

This claim is 1500 feet in length and 600 feet in width.

This Notice of Location is posted on the center line of the claim.

The claim runs from the location monument on which this notice is posted
10 feet in a E'ly direction to the East end line and
1490 feet in a W'ly direction to the West end line. The
claim boundaries are marked by six monuments, one at each corner and one at
the center of each end line. The location monument on which this notice is
posted is situated within Section 3, Township 13S, Range
6W, GSRB&M, Pima County, Arizona, and is approximately
9900 feet South and 6090 feet East from the NW
corner of Section 33, Township 12S, Range 6W, GSRB&M,
Pima County, Arizona.

The undersigned claims the ground as depicted on the map which is
attached to a copy of this Notice of Location filed in the office of the
County Recorder, Pima County, Tucson, Arizona.

The claim has been monumented in accordance with State and Federal
law. Corner and location monuments are substantial posts projecting at
least four feet above the ground.

Located, dated, and posted on the ground this 31 day of
MAR, 1997.

James D Wells

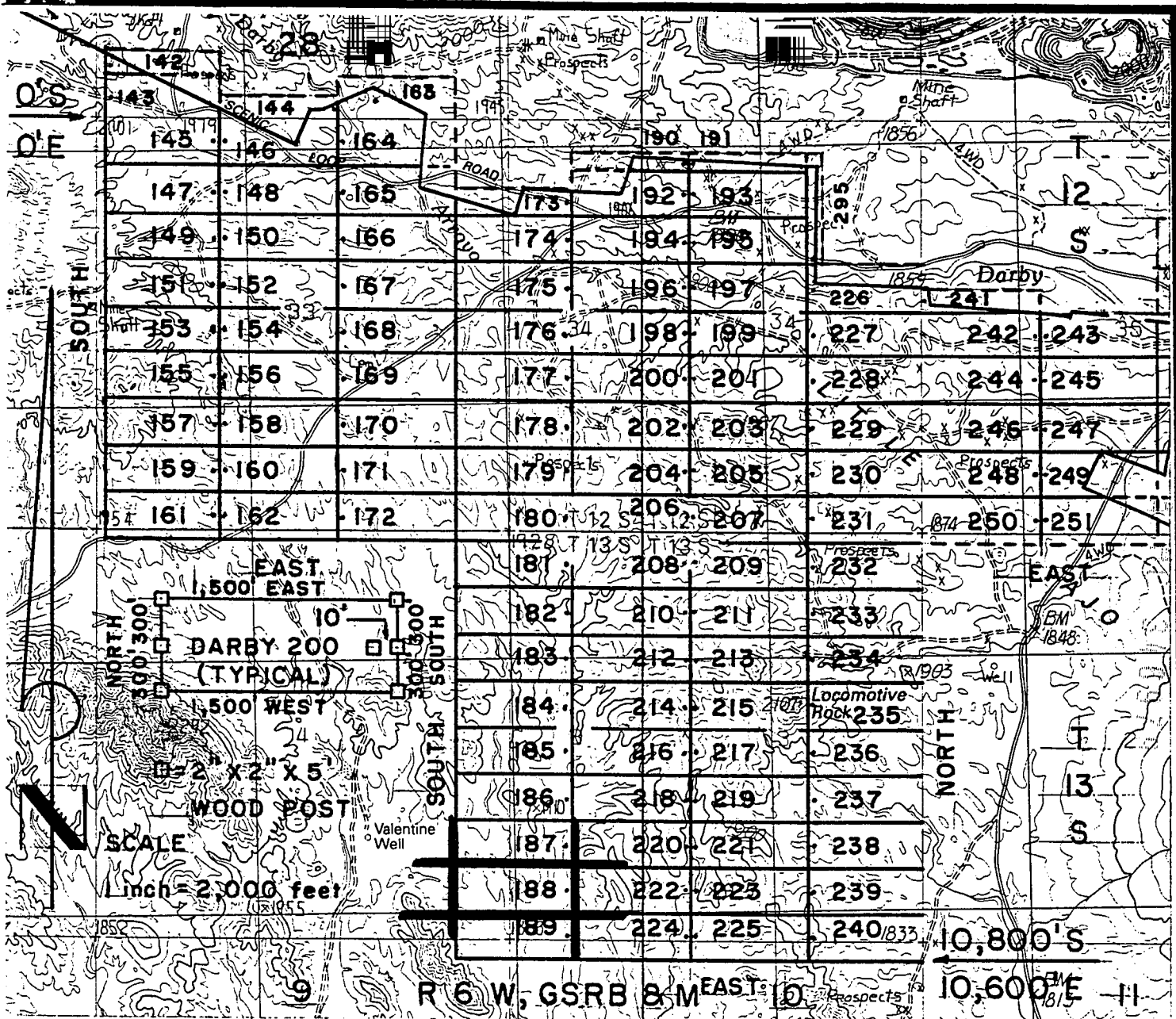
Witness

PHELPS DODGE MINING COMPANY (owner)

By Richard A Burns Agent
Richard A. Burns

HC 346979

RECEIVED
BUREAU OF
LAND MANAGEMENT
JUN 6 10 27 AM '97



DARBY LODGE CLAIMS 142-251 & 295- LOC. MARCH 28-31, 1997
 PIMA CO., AZ, ALL CLAIMS ARE 600' X 1,500' EXCEPT:

DARBY 142, 144, 173 & 241	300' X 1,500'
DARBY 190 & 191	200' X 1,500'
DARBY 295	200' X 1,400'

RECEIVED
 BUREAU OF
 LAND MANAGEMENT
 10 27 AM '97

PHELPS DODGE MINING COMPANY ATTACHED TO AND
 P.O. DRAWER 9 MADE A PART OF
 AJO, ARIZONA 85321 DARBY 188 LOCATION NOTICE
 PAGE 2 OF 2

F. ANN RODRIGUEZ, RECORDER
RECORDED BY: JEB
DEPUTY RECORDER
2012 ROOD



DOCKET: 10553
PAGE: 852
OF PAGES: 2
SEQUENCE: 97080848
DATE: 05/27/97
TIME: 13:20:00
ENVELOPE AMOUNT PAID \$ 9.00

W
PHELPS DODGE EXPLORATION CORP
D A STILLWELL,
200 UNION BLVD STE 300
LAKEWOOD CO 80228

ARIZONA NOTICE OF LOCATION
(Lode Claim)

NOTICE IS HEREBY GIVEN THAT PHELPS DODGE MINING COMPANY, A Division of Phelps Dodge Corp., whose address is P. O. Drawer 9, Ajo, AZ 85321, by its undersigned agent, makes this location of the DARBY 189 lode mining claim, in the Unknown Mining District, Pima County, Arizona.

The general course of the claim is from East to West, and said claim is located within the SE NE SW NW quarter(s) of Section(s) 4 9 3 10, Township 13S, Range 6W, GSRB&M, Pima County, Arizona.

This claim is 1500 feet in length and 600 feet in width.

This Notice of Location is posted on the center line of the claim.

The claim runs from the location monument on which this notice is posted 10 feet in a E'ly direction to the East end line and 1490 feet in a W'ly direction to the West end line. The claim boundaries are marked by six monuments, one at each corner and one at the center of each end line. The location monument on which this notice is posted is situated within Section 3, Township 13S, Range 6W, GSRB&M, Pima County, Arizona, and is approximately 10500 feet South and 6090 feet East from the NW corner of Section 33, Township 12S, Range 6W, GSRB&M, Pima County, Arizona.

The undersigned claims the ground as depicted on the map which is attached to a copy of this Notice of Location filed in the office of the County Recorder, Pima County, Tucson, Arizona.

The claim has been monumented in accordance with State and Federal law. Corner and location monuments are substantial posts projecting at least four feet above the ground.

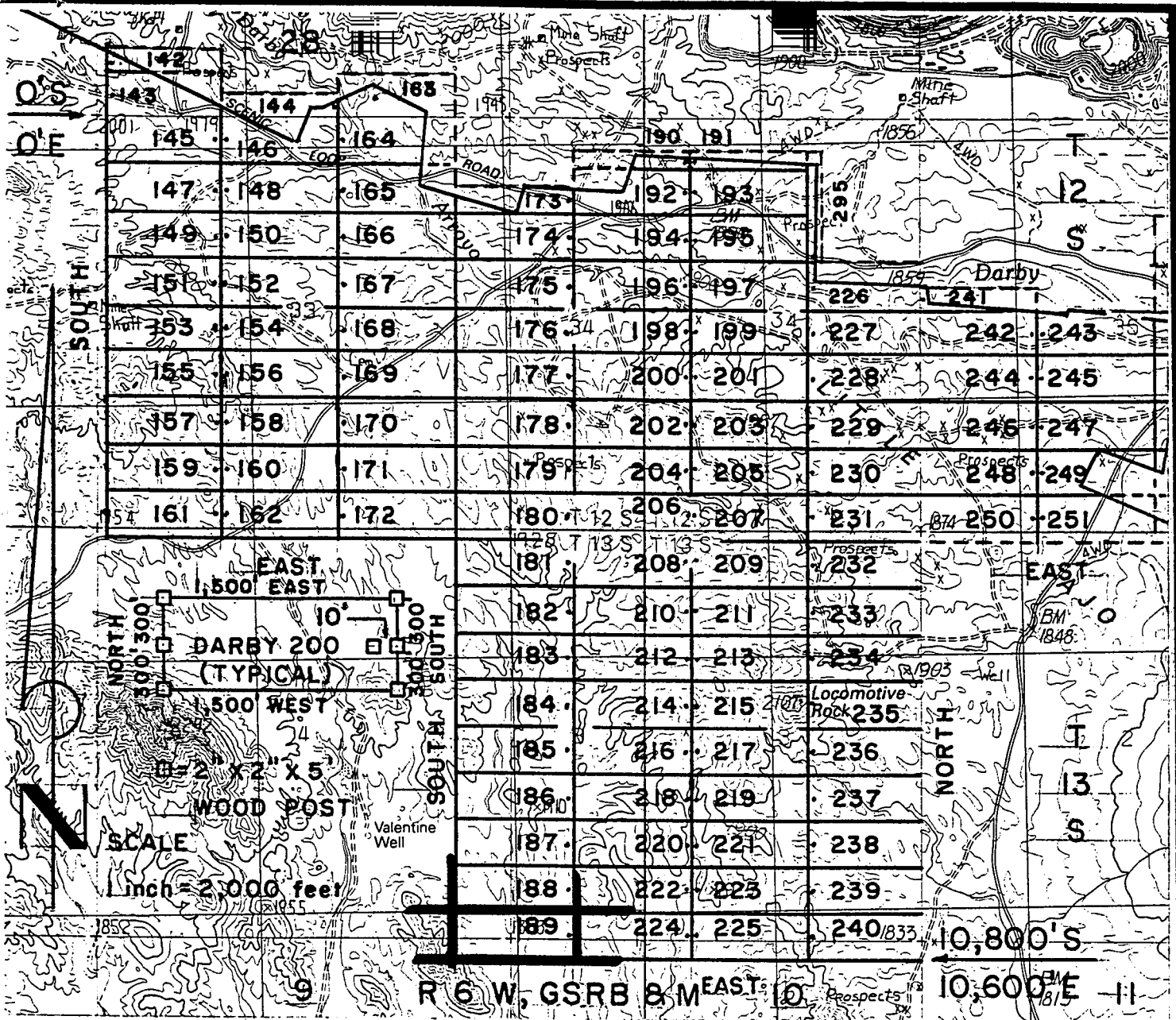
Located, dated, and posted on the ground this 31 day, mar, 1997.

James D Wells Witness PHELPS DODGE MINING COMPANY (owner)

By Richard A Burns Agent
Richard A. Burns

MC 346980

RECEIVED
BUREAU OF
LAND MANAGEMENT
JUN 6 10 27 AM '97



DARBY LODGE CLAIMS 142-251 & 295- LOC. MARCH 28-31, 1997

PIMA CO., AZ, ALL CLAIMS ARE 600' X 1,500' EXCEPT:

DARBY 142, 144, 173 & 241 300' X 1,500'

DARBY 190 & 191 200' X 1,500'

DARBY 295 200' X 1,400'

PHELPS DODGE MINING COMPANY ATTACHED TO AND

P.O. DRAWER 9 MADE A PART OF

AJO, ARIZONA 85321 DARBY 189 LOCATION NOTICE

PAGE 2 OF 2

RECEIVED
 BUREAU OF
 LAND MANAGEMENT
 ARIZONA
 STATE OFFICE
 PHOENIX, ARIZONA
 JUN 6 10 27 AM '97

F. ANN RODRIGUEZ, RECORDER
RECORDED BY: JEB
DEPUTY RECORDER
2012 ROOD



DOCKET: 10553
PAGE: 854
NO. OF PAGES: 2
SEQUENCE: 97080849
DATE: 05/27/97
LOCATN 13:20:00
ENVELOPE
AMOUNT PAID \$ 9.00

W
PHELPS DODGE EXPLORATION CORP
D A STILLWELL
200 UNION BLVD STE 300
LAKEWOOD CO 80228

ARIZONA NOTICE OF LOCATION
(Lode Claim)

NOTICE IS HEREBY GIVEN THAT PHELPS DODGE MINING COMPANY, A Division of Phelps Dodge Corp., whose address is P. O. Drawer 9, Ajo, AZ 85321, by its undersigned agent, makes this location of the DARBY 190 lode mining claim, in the Unknown Mining District, Pima County, Arizona.

The general course of the claim is from East to West, and said claim is located within the NW quarter(s) of Section(s) 34, Township 12S, Range 6W, GSRB&M, Pima County, Arizona.

This claim is 1500 feet in length and 200 feet in width.

This Notice of Location is posted on the center line of the claim.

The claim runs from the location monument on which this notice is posted 10 feet in a E'ly direction to the East end line and 1490 feet in a W'ly direction to the West end line. The claim boundaries are marked by six monuments, one at each corner and one at the center of each end line. The location monument on which this notice is posted is situated within Section 34, Township 12S, Range 6W, GSRB&M, Pima County, Arizona, and is approximately 500 feet South and 7590 feet East from the NW corner of Section 33, Township 12S, Range 6W, GSRB&M, Pima County, Arizona.

The undersigned claims the ground as depicted on the map which is attached to a copy of this Notice of Location filed in the office of the County Recorder, Pima County, Tucson, Arizona.

The claim has been monumented in accordance with State and Federal law. Corner and location monuments are substantial posts projecting at least four feet above the ground.

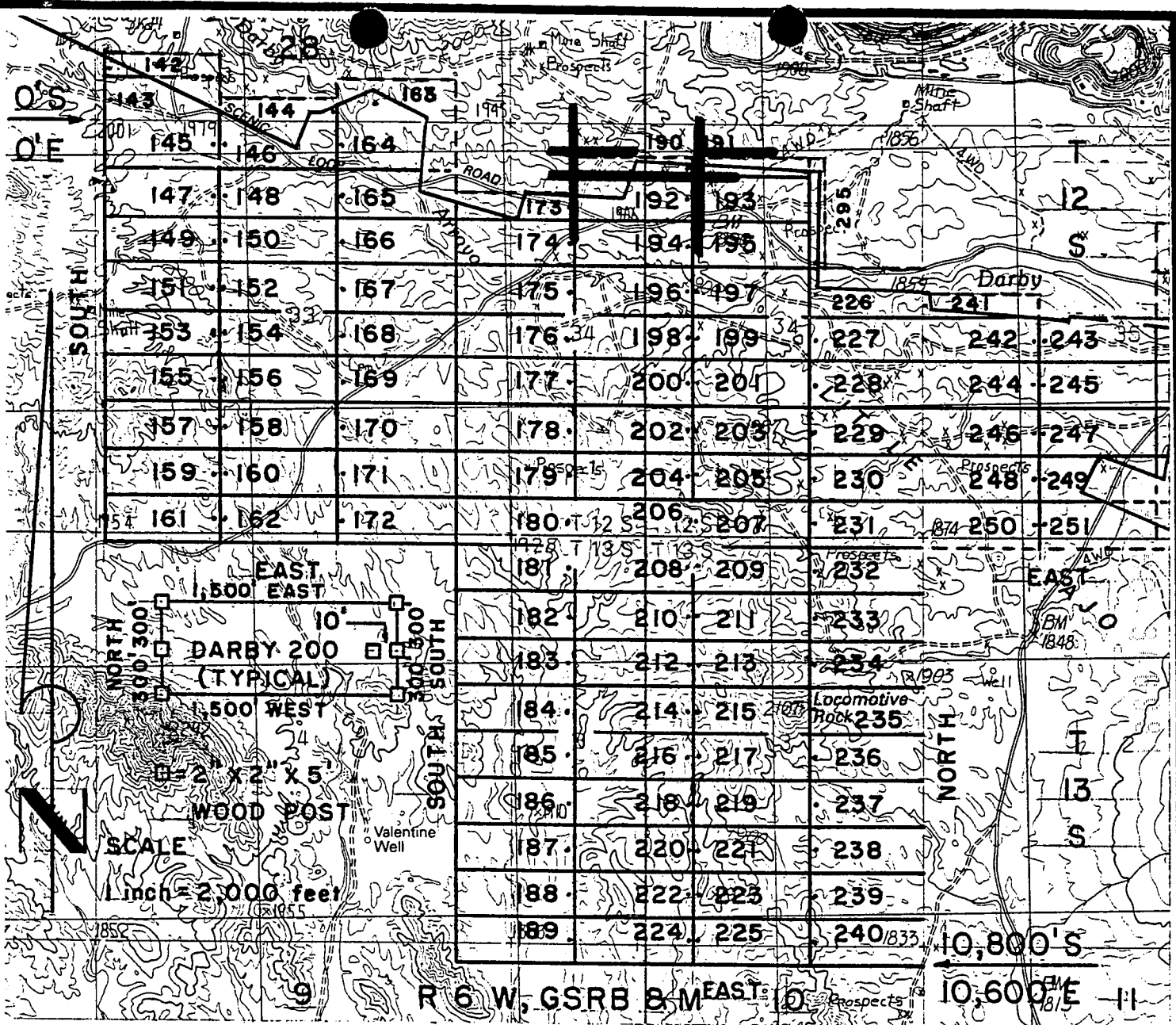
Located, dated, and posted on the ground this 30 day MAR, 1997.

James D Wells Witness

PHELPS DODGE MINING COMPANY
By Richard A Burns Agent
Richard A. Burns

RECEIVED
BUREAU OF
LAND MANAGEMENT
JUN 6 10 27 AM '97
ARIZONA
STATE OFFICE
PHOENIX, ARIZONA

A H C 346981



DARBY LODGE CLAIMS 142-251 & 295- LOC. MARCH 28-31, 1997

PIMA CO., AZ, ALL CLAIMS ARE 600' X 1,500' EXCEPT:

- DARBY 142, 144, 173 & 241 300' X 1,500'
- DARBY 190 & 191 200' X 1,500'
- DARBY 295 200' X 1,400'

PHELPS DODGE MINING COMPANY ATTACHED TO AND MADE A PART OF
 P.O. DRAWER 9 DARBY 190 LOCATION NOTICE
 AJO, ARIZONA 85321 PAGE 2 OF 2

RECEIVED
 BUREAU OF
 LAND MANAGEMENT
 JUN 6 10 27 AM '97
 ARIZONA
 FIELD OFFICE
 PIMA COUNTY
 TUCSON, ARIZONA

F. ANN RODRIGUEZ, RECORDER
RECORDED BY: JEB
DEPUTY CORDER
2012 ROOD



DDCKET: 10553
P : 856
N OF PAGES: 2
SEQUENCE: 97080850
05/27/97
LDCATN 13:20:00
ENVELDPE
AMOUNT PAID \$ 9.00

W
PHELPS DODGE EXPLORATION CORP
D A STILLWELL
200 UNION BLVD STE 300
LAKEWOOD CO 80228

ARIZONA NOTICE OF LOCATION
(Lode Claim)

NOTICE IS HEREBY GIVEN THAT PHELPS DODGE MINING COMPANY,
A Division of Phelps Dodge Corp., whose address is P. O.
Drawer 9, Ajo, AZ 85321, by its undersigned agent, makes this
location of the DARBY 191 lode mining
claim, in the Unknown Mining District, Pima County, Arizona.

The general course of the claim is from East to West,
and said claim is located within the NE, NW,
NE quarter(s) of Section(s) 34, Township 12S, Range
6W, GSRB&M, Pima County, Arizona.

This claim is 1500 feet in length and 200 feet in width.

This Notice of Location is posted on the center line of the claim.

The claim runs from the location monument on which this notice is posted
1490 feet in a E'ly direction to the East end line and
10 feet in a W'ly direction to the West end line. The
claim boundaries are marked by six monuments, one at each corner and one at
the center of each end line. The location monument on which this notice is
posted is situated within Section 34, Township 12S, Range
6W, GSRB&M, Pima County, Arizona, and is approximately
500 feet South and 7610 feet East from the NW
corner of Section 33, Township 12S, Range 6W, GSRB&M,
Pima County, Arizona.

The undersigned claims the ground as depicted on the map which is
attached to a copy of this Notice of Location filed in the office of the
County Recorder, Pima County, Tucson, Arizona.

The claim has been monumented in accordance with State and Federal
law. Corner and location monuments are substantial posts projecting at
least four feet above the ground.

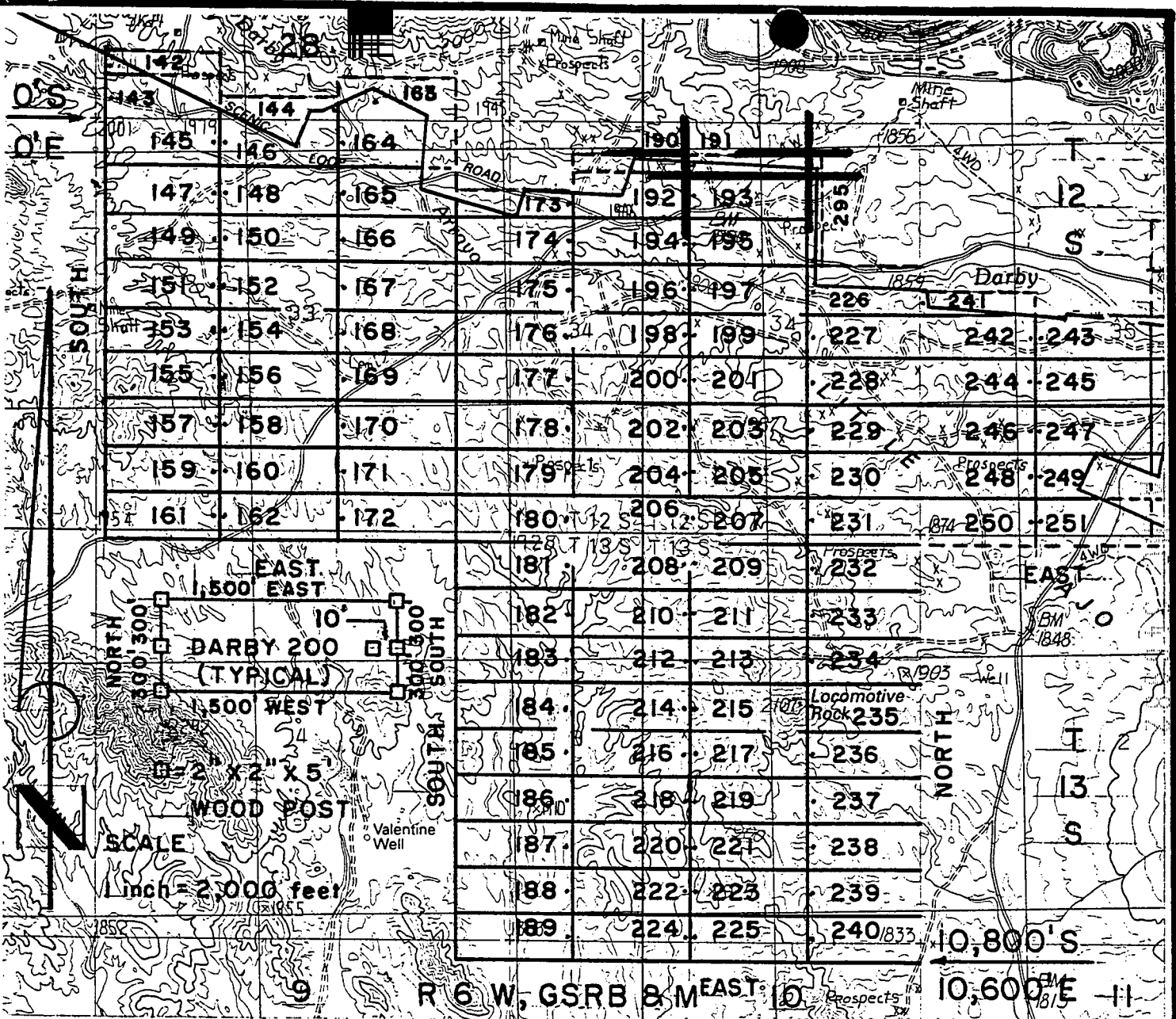
Located, dated, and posted on the ground this 30 day of
MAR, 1997.

James D Wells Witness

PHELPS DODGE MINING COMPANY (Owner)
By Richard A Burns Agent
Richard A. Burns

RECEIVED
BUREAU OF
LAND MANAGEMENT
JUN 6 10 27 AM '97
ARIZONA
STATE OFFICE
PHOENIX, ARIZONA

11 MC 346982



DARBY LODGE CLAIMS 142-251 & 295- LOC. MARCH 28-31, 1997

PIMA CO., AZ, ALL CLAIMS ARE 600' X 1,500' EXCEPT:

DARBY 142, 144, 173 & 241 300' X 1,500'

DARBY 190 & 191 200' X 1,500'

DARBY 295 200' X 1,400'

PHELPS DODGE MINING COMPANY ATTACHED TO AND

P.O. DRAWER 9 MADE A PART OF

AJO, ARIZONA 85321 DARBY / 9 / LOCATION NOTICE

PAGE 2 OF 2

RECEIVED
BUREAU OF
LAND MANAGEMENT
JUN 6 10 27 AM '97
PHOTO STATE OFFICE
ARIZONA

F. ANN RODRIGUEZ, RECORDER
RECORDED BY: JEB
DEPUTY RECORDER
2012 ROOD



BOOKET: 10553
PAGE: 858
NO. OF PAGES: 2
SEQUENCE: 97080851
DATE: 05/27/97
LOCATN 13:20:00
ENVELOPE
AMOUNT PAID \$ 9.00

W
PHELPS DODGE EXPLORATION CORP
D A STILLWELL
200 UNION BLVD STE 300
LAKEWOOD CO 80228

ARIZONA NOTICE OF LOCATION
(Lode Claim)

NOTICE IS HEREBY GIVEN THAT PHELPS DODGE MINING COMPANY,
A Division of Phelps Dodge Corp., whose address is P. O.
Drawer 9, Ajo, AZ 85321, by its undersigned agent, makes this
location of the DARBY 192 lode mining
claim, in the Unknown Mining District, Pima County, Arizona.

The general course of the claim is from East to West,
and said claim is located within the _____,
NW, quarter(s) of Section(s) 34, Township 12S, Range
6W, GSRB&M, Pima County, Arizona.

This claim is 1500 feet in length and 600 feet in width.

This Notice of Location is posted on the center line of the claim.

The claim runs from the location monument on which this notice is posted
10 feet in a E'ly direction to the East end line and
1490 feet in a W'ly direction to the West end line. The
claim boundaries are marked by six monuments, one at each corner and one at
the center of each end line. The location monument on which this notice is
posted is situated within Section 34, Township 12S, Range
6W, GSRB&M, Pima County, Arizona, and is approximately
900 feet South and 7590 feet East from the NW
corner of Section 33, Township 12S, Range 6W, GSRB&M,
Pima County, Arizona.

The undersigned claims the ground as depicted on the map which is
attached to a copy of this Notice of Location filed in the office of the
County Recorder, Pima County, Tucson, Arizona.

The claim has been monumented in accordance with State and Federal
law. Corner and location monuments are substantial posts projecting at
least four feet above the ground.

Located, dated, and posted on the ground this 30 day
MAR, 1997.

James D Wells Witness

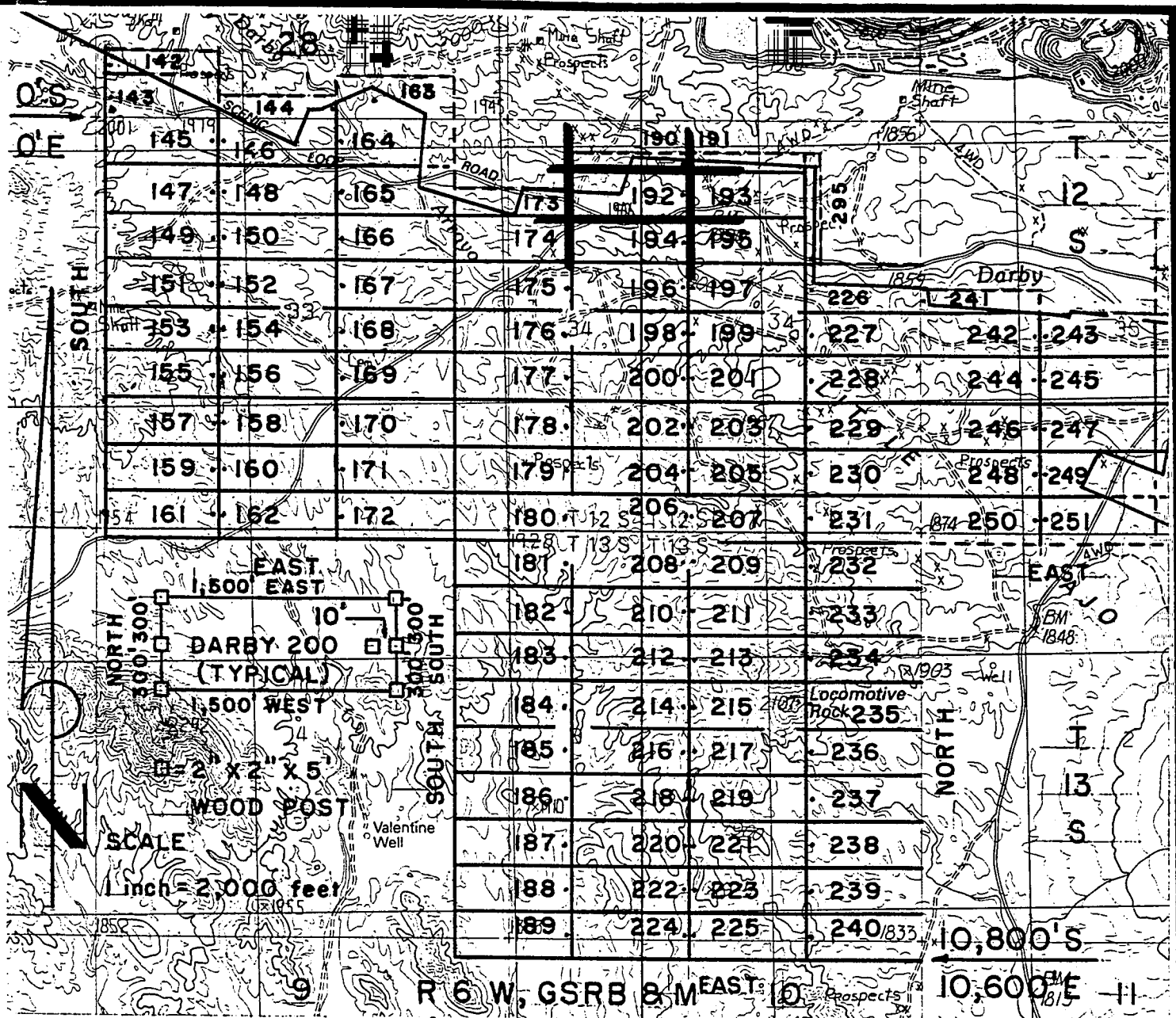
PHELPS DODGE MINING COMPANY (Owner)

By Richard A Burns Agent
Richard A. Burns

RECEIVED
BUREAU OF
LAND MANAGEMENT
JUN 6 10 27 AM '97
ARIZONA
STATE
OFFICE
PHOENIX, ARIZONA

10553 : 858

11
MC
346983



DARBY LODGE CLAIMS 142-251 & 295- LOC. MARCH 28-31, 1997
PIMA CO., AZ, ALL CLAIMS ARE 600' X 1,500' EXCEPT:
 DARBY 142, 144, 173 & 241 300' X 1,500'
 DARBY 190 & 191 200' X 1,500'
 DARBY 295 200' X 1,400'

PHELPS DODGE MINING COMPANY ATTACHED TO AND
P.O. DRAWER 9 MADE A PART OF
AJO, ARIZONA 85321 DARBY 192 LOCATION NOTICE
PAGE 2 OF 2

RECEIVED
 BUREAU OF
 LAND MANAGEMENT
 JUL 6 10 27 AM '97
 PHOENIX, ARIZONA

F. ANN RODRIGUEZ, RECORDER
RECORDED BY: JEB
DEPUTY RECORDER
2012 ROOD



TICKET: 10553
PAGE: 860
NO. OF PAGES: 2
SEQUENCE: 97080852
05/27/97
LOCATN 13:20:00
ENVELOPE
AMOUNT PAID \$ 9.00

3
PHELPS DODGE EXPLORATION CORP
D A STILLWELL
200 UNION BLVD STE 300
LAKEWOOD CO 80228

ARIZONA NOTICE OF LOCATION
(Lode Claim)

NOTICE IS HEREBY GIVEN THAT PHELPS DODGE MINING COMPANY,
A Division of Phelps Dodge Corp., whose address is P. O.
Drawer 9, Ajo, AZ 85321, by its undersigned agent, makes this
location of the DARBY 193 lode mining
claim, in the Unknown Mining District, Pima County, Arizona.

The general course of the claim is from East to West,
and said claim is located within the NE, NW,
NE quarter(s) of Section(s) 34, Township 12S, Range
6W, GSRB&M, Pima County, Arizona.

This claim is 1500 feet in length and 600 feet in width.

This Notice of Location is posted on the center line of the claim.

The claim runs from the location monument on which this notice is posted
1490 feet in a E'ly direction to the East end line and
10 feet in a W'ly direction to the West end line. The
claim boundaries are marked by six monuments, one at each corner and one at
the center of each end line. The location monument on which this notice is
posted is situated within Section 34, Township 12S, Range
6W, GSRB&M, Pima County, Arizona, and is approximately
900 feet South and 7610 feet East from the NW
corner of Section 33, Township 12S, Range 6W, GSRB&M,
Pima County, Arizona.

The undersigned claims the ground as depicted on the map which is
attached to a copy of this Notice of Location filed in the office of the
County Recorder, Pima County, Tucson, Arizona.

The claim has been monumented in accordance with State and Federal
law. Corner and location monuments are substantial posts projecting at
least four feet above the ground.

Located, dated, and posted on the ground this 30 day
MAR, 1997.

James D Wells

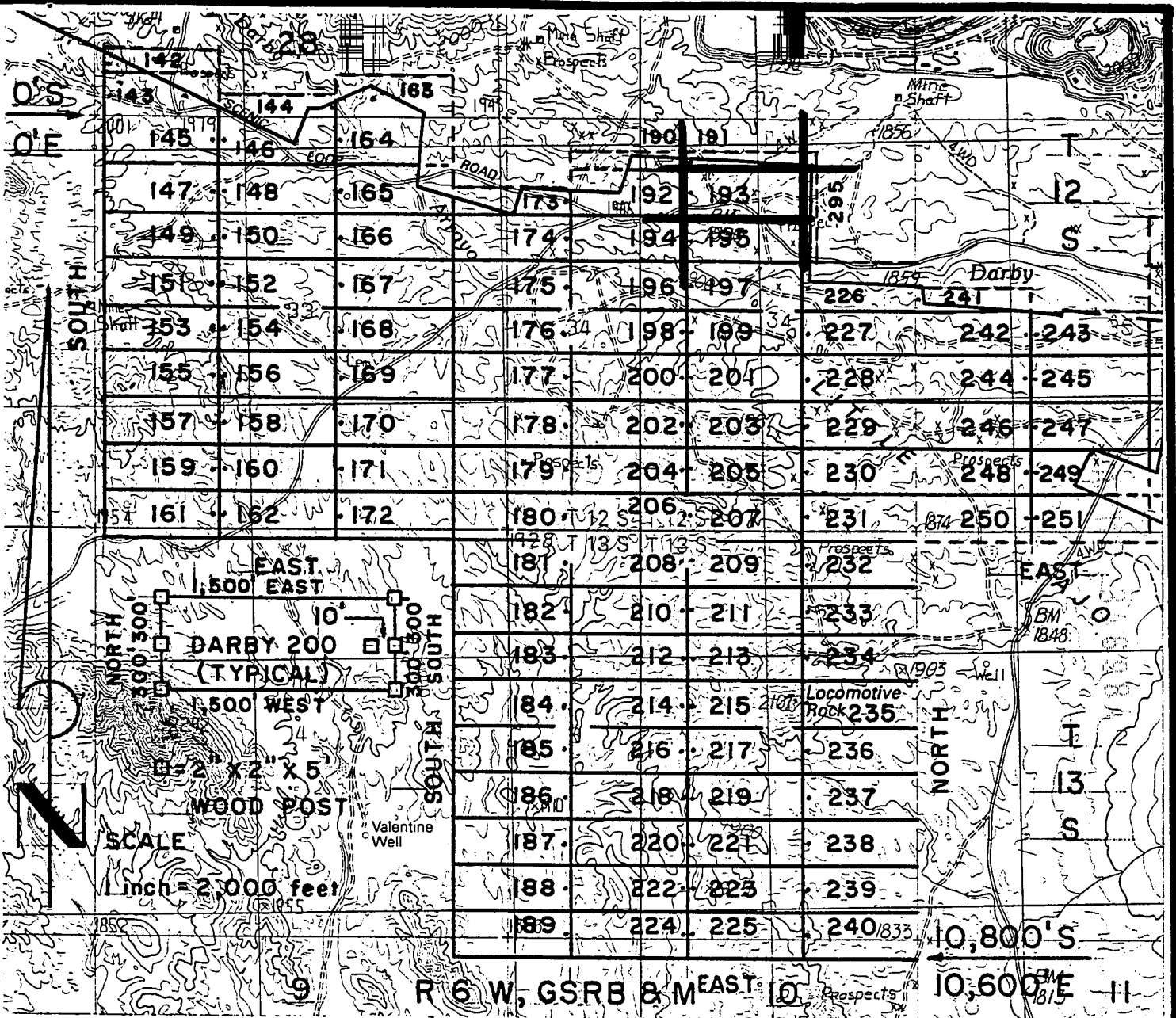
Witness

PHELPS DODGE MINING COMPANY (Owner)

By Richard A Burns Agent
Richard A. Burns

14
MC 346984

RECEIVED
BUREAU OF
LAND MANAGEMENT
JUN 6 10 27 AM '97
STATE OFFICE
PHOENIX, ARIZONA



DARBY LODGE CLAIMS 142-251 & 295- LOC. MARCH 28-31, 1997

PIMA CO., AZ, ALL CLAIMS ARE 600' X 1,500' EXCEPT:

- DARBY 142, 144, 173 & 241 300' X 1,500'
- DARBY 190 & 191 200' X 1,500'
- DARBY 295 200' X 1,400'

PHELPS DODGE MINING COMPANY ATTACHED TO AND MADE A PART OF
 P.O. DRAWER 9 DARBY 193 LOCATION NOTICE
 AJO, ARIZONA 85321 PAGE 2 OF 2

RECEIVED
 BUREAU OF
 LAND MANAGEMENT
 JUN 6 10 27 AM '97
 PHOENIX, ARIZONA

F. ANN RODRIGUEZ, RECORDER
RECORDED BY: JEB DEPUTY RECORDER
2012 ROOD



INDEXED: 10553
FILED: 862
NO. OF PAGES: 2
SEQUENCE: 97080853
LOCATN: 05/27/97 13:20:00
ENVELOPE AMOUNT PAID \$ 9.00

W
PHELPS DODGE EXPLORATION CORP
D STILLWELL
200 UNION BLVD STE 300
LAKEWOOD CO 80228

ARIZONA NOTICE OF LOCATION
(Lode Claim)

NOTICE IS HEREBY GIVEN THAT PHELPS DODGE MINING COMPANY, A Division of Phelps Dodge Corp., whose address is P. O. Drawer 9, Ajo, AZ 85321, by its undersigned agent, makes this location of the DARBY 194 lode mining claim, in the Unknown Mining District, Pima County, Arizona.

The general course of the claim is from East to West, and said claim is located within the NW quarter(s) of Section(s) 34, Township 12S, Range 6W, GSRB&M, Pima County, Arizona.

This claim is 1500 feet in length and 600 feet in width.

This Notice of Location is posted on the center line of the claim.

The claim runs from the location monument on which this notice is posted 10 feet in a E'ly direction to the East end line and 1490 feet in a W'ly direction to the West end line. The claim boundaries are marked by six monuments, one at each corner and one at the center of each end line. The location monument on which this notice is posted is situated within Section 34, Township 12S, Range 6W, GSRB&M, Pima County, Arizona, and is approximately 1500 feet South and 7590 feet East from the NW corner of Section 33, Township 12S, Range 6W, GSRB&M, Pima County, Arizona.

The undersigned claims the ground as depicted on the map which is attached to a copy of this Notice of Location filed in the office of the County Recorder, Pima County, Tucson, Arizona.

The claim has been monumented in accordance with State and Federal law. Corner and location monuments are substantial posts projecting least four feet above the ground.

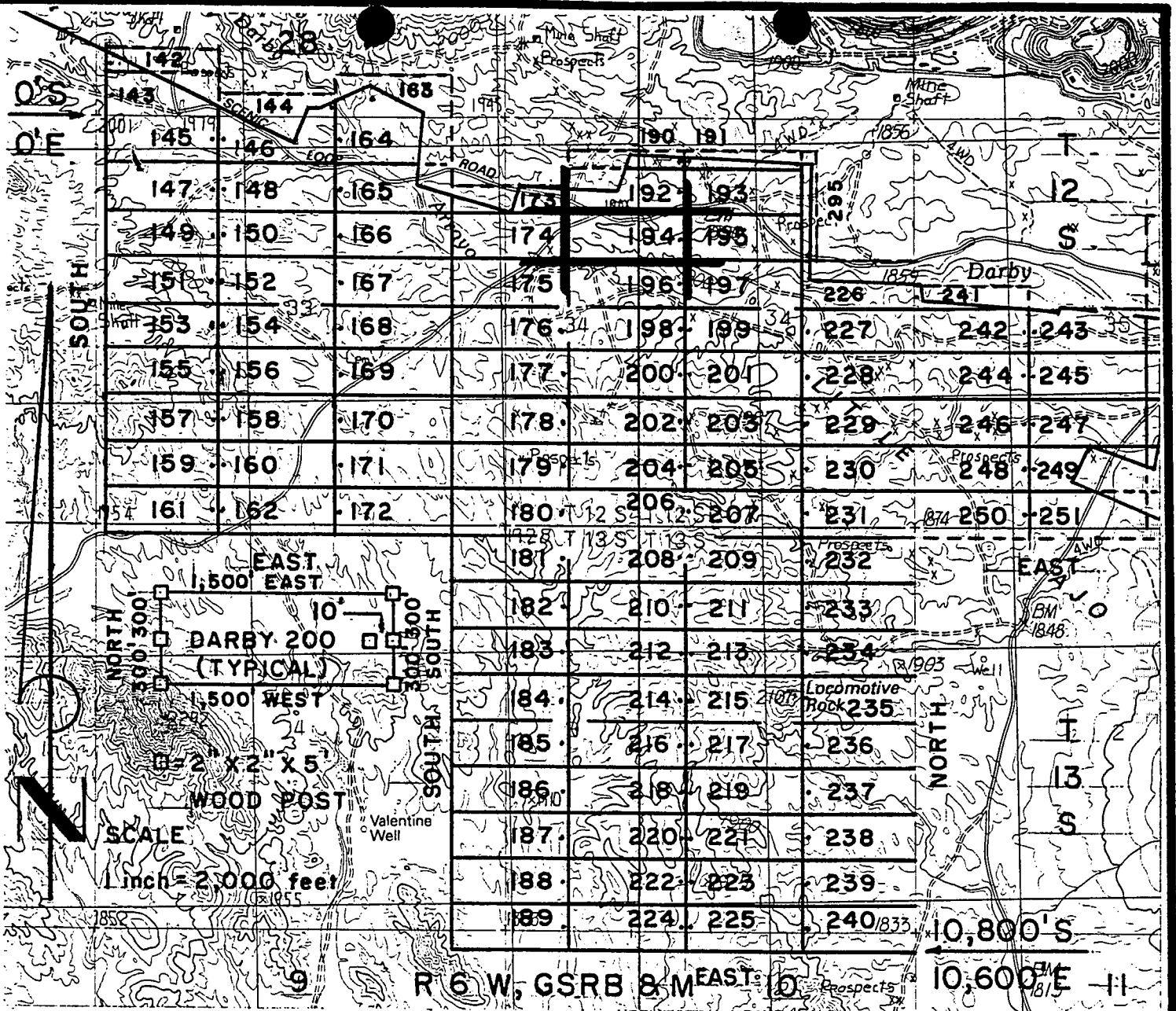
Located, dated, and posted on the ground this 30 day of MAR, 1997.

James D Wells Witness PHELPS DODGE MINING COMPANY (Owner)

By Richard A. Burns Agent
Richard A. Burns

A HC 346985

RECEIVED
BUREAU OF
LAND MANAGEMENT
JUN 6 10 27 AM '97
STATE OF ARIZONA
OFFICE OF THE COUNTY RECORDER
PIMA COUNTY, ARIZONA



DARBY LODGE CLAIMS 142-251 & 295- LOC. MARCH 28-31, 1997

PIMA CO., AZ, ALL CLAIMS ARE 600' X 1,500' EXCEPT:

- DARBY 142, 144, 173 & 241 300' X 1,500'
- DARBY 190 & 191 200' X 1,500'
- DARBY 295 200' X 1,400'

PHELPS DODGE MINING COMPANY ATTACHED TO AND MADE A PART OF
 P.O. DRAWER 9 DARBY 194 LOCATION NOTICE
 AJO, ARIZONA 85321 PAGE 2 OF 2

RECEIVED
 BUREAU OF
 LAND MANAGEMENT
 JUN 6 10 27 AM '97
 ARIZONA
 DISTRICT OFFICE
 PIMA COUNTY
 TUCSON, ARIZONA

F. ANN RODRIGUEZ, RECORDER
RECORDED BY: JEB
DEPUTY RECORDER
2012 ROOD



INDEX: 10553
PAGE: 864
NO. OF PAGES: 2
SEQUENCE: 97080854
DATE: 05/27/97
LOCATN 13:20:00
ENVELOPE
AMOUNT PAID \$ 9.00

W
PHELPS DODGE EXPLORATION CORP
D A STILLWELL
200 UNION BLVD STE 300
LAKEWOOD CO 80228

ARIZONA NOTICE OF LOCATION
(Lode Claim)

NOTICE IS HEREBY GIVEN THAT PHELPS DODGE MINING COMPANY,
A Division of Phelps Dodge Corp., whose address is P. O.
Drawer 9, Ajo, AZ 85321, by its undersigned agent, makes this
location of the DARBY 195 lode mining
claim, in the Unknown Mining District, Pima County, Arizona.

The general course of the claim is from East to West,
and said claim is located within the NW,
NE quarter(s) of Section(s) 34, Township 12S, Range
6W, GSRB&M, Pima County, Arizona.

This claim is 1500 feet in length and 600 feet in width.

This Notice of Location is posted on the center line of the claim.

The claim runs from the location monument on which this notice is posted
1490 feet in a E'ly direction to the East end line and
10 feet in a W'ly direction to the West end line. The
claim boundaries are marked by six monuments, one at each corner and one at
the center of each end line. The location monument on which this notice is
posted is situated within Section 34, Township 12S, Range
6W, GSRB&M, Pima County, Arizona, and is approximately
1500 feet South and 7610 feet East from the NW
corner of Section 33, Township 12S, Range 6W, GSRB&M,
Pima County, Arizona.

The undersigned claims the ground as depicted on the map which is
attached to a copy of this Notice of Location filed in the office of the
County Recorder, Pima County, Tucson, Arizona.

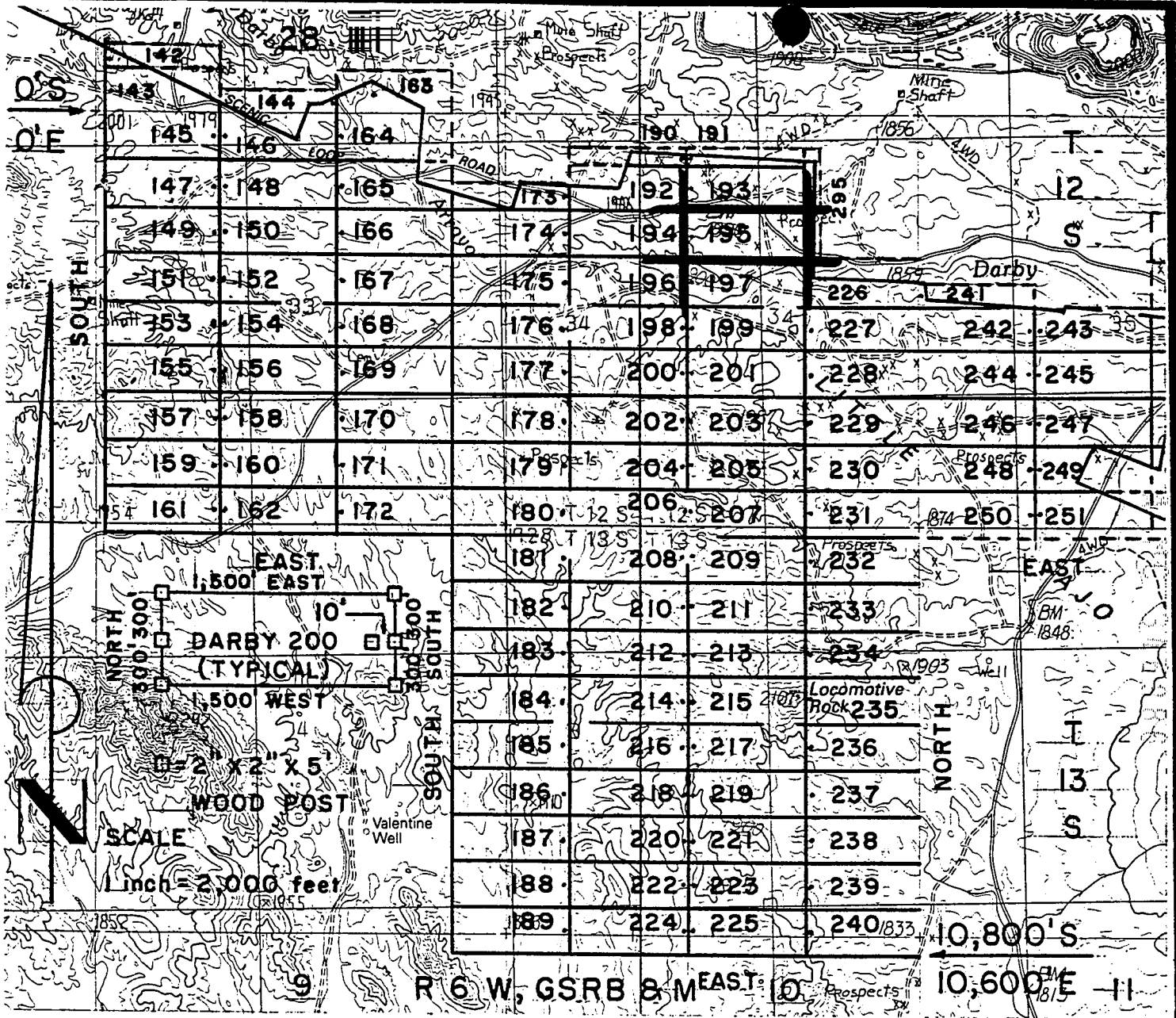
The claim has been monumented in accordance with State and Federal
law. Corner and location monuments are substantial posts projecting at
least four feet above the ground.

Located, dated, and posted on the ground this 30 day
MAR, 1997.

James D Wells Witness PHELPS DODGE MINING COMPANY (Owner)

By Richard A. Burns Agent
Richard A. Burns

RECEIVED
BUREAU OF
LAND MANAGEMENT
JUN 6 10 27 AM '97
ARIZONA
STATE OFFICE
PHOENIX, ARIZONA



DARBY LODGE CLAIMS 142-251 & 295- LOC. MARCH 28-31, 1997
PIMA CO., AZ, ALL CLAIMS ARE 600' X 1,500' EXCEPT:
 DARBY 142, 144, 173 & 241 300' X 1,500'
 DARBY 190 & 191 200' X 1,500'
 DARBY 295 200' X 1,400'

PHELPS DODGE MINING COMPANY ATTACHED TO AND
P.O. DRAWER 9 MADE A PART OF
AJO, ARIZONA 85321 DARBY 195 LOCATION NOTICE
PAGE 2 OF 2

RECEIVED
 BUREAU OF
 LAND MANAGEMENT
 JUN 6 10 27 AM '97
 ARIZONA
 STATE OFFICE
 PIMA COUNTY
 TUCSON

F. ANN RODRIGUEZ, RECORDER
RECORDED BY: JEB
DEPUTY RECORDER
2012 RQOD



TICKET: 10553
PAGE: 866
NO. OF PAGES: 2
SEQUENCE: 97080855
DATE: 05/27/97
LOCATN: 13:20:00
ENVELOPE
AMOUNT PAID \$ 9.00

W
PHELPS DODGE EXPLORATION CORP
D A STILLWELL
200 UNION BLVD STE 300
LAKEWOOD CO 80228

ARIZONA NOTICE OF LOCATION
(Lode Claim)

NOTICE IS HEREBY GIVEN THAT PHELPS DODGE MINING COMPANY,
A Division of Phelps Dodge Corp., whose address is P. O.
Drawer 9, Ajo, AZ 85321, by its undersigned agent, makes this
location of the DARBY 196 lode mining
claim, in the Unknown Mining District, Pima County, Arizona.

The general course of the claim is from East to West,
and said claim is located within the _____,
NW quarter(s) of Section(s) 34, Township 12S, Range
6W, GSRB&M, Pima County, Arizona.

This claim is 1500 feet in length and 600 feet in width.

This Notice of Location is posted on the center line of the claim.

The claim runs from the location monument on which this notice is posted
10 feet in a E'ly direction to the East end line and
1490 feet in a W'ly direction to the West end line. The
claim boundaries are marked by six monuments, one at each corner and one at
the center of each end line. The location monument on which this notice is
posted is situated within Section 34, Township 12S, Range
6W, GSRB&M, Pima County, Arizona, and is approximately
2100 feet South and 7590 feet East from the NW
corner of Section 33, Township 12S, Range 6W, GSRB&M,
Pima County, Arizona.

The undersigned claims the ground as depicted on the map which is
attached to a copy of this Notice of Location filed in the office of the
County Recorder, Pima County, Tucson, Arizona.

The claim has been monumented in accordance with State and Federal
law. Corner and location monuments are substantial posts projecting at
least four feet above the ground.

Located, dated, and posted on the ground this 30 day
MAR, 1997.

James D Wells

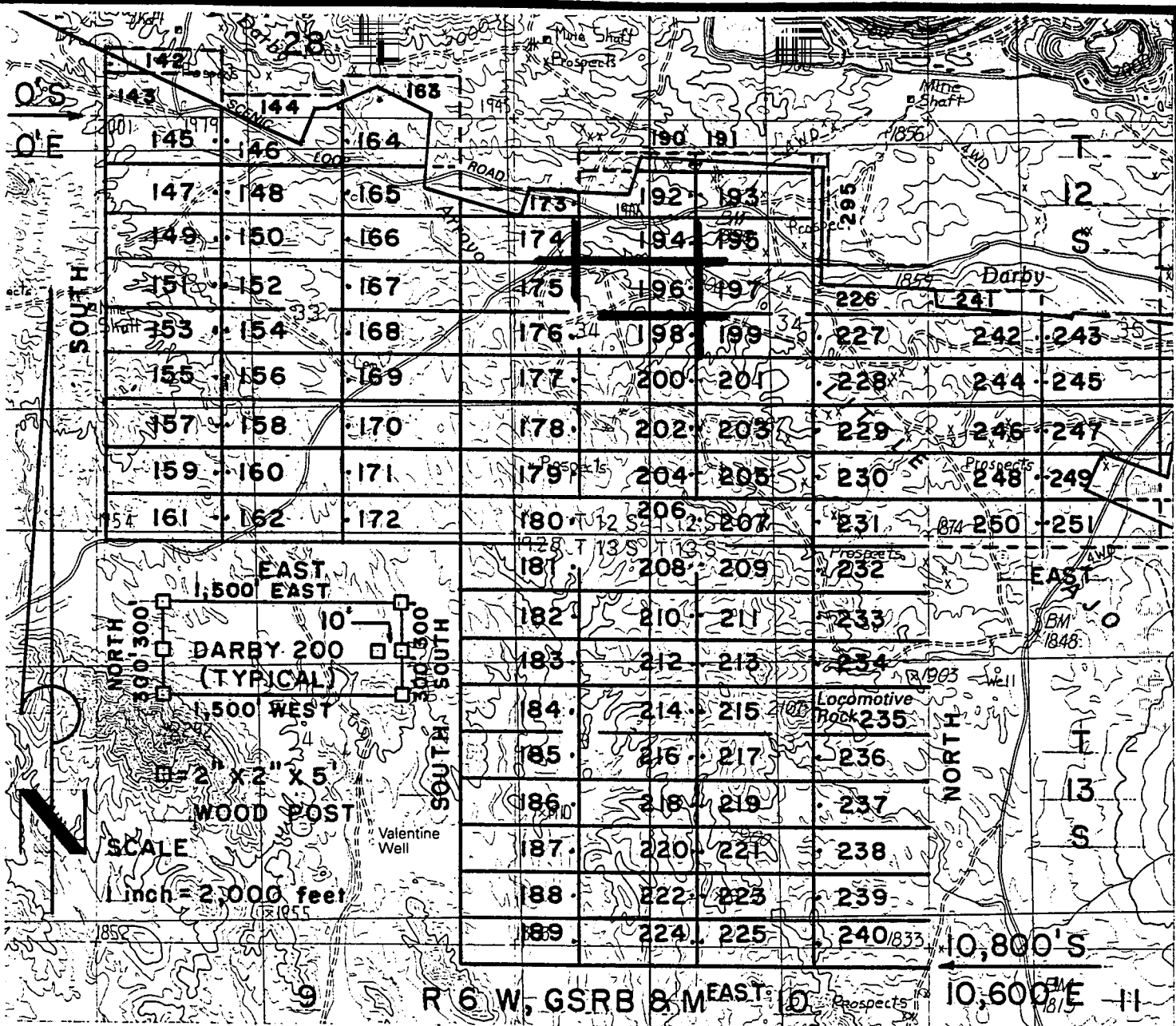
Witness

PHELPS DODGE MINING COMPANY (Owner)

By Richard A Burns Agent
Richard A. Burns

ARIZONA
REC
340987

RECEIVED
BUREAU OF
LAND MANAGEMENT
JUN 6 10 28 AM '97
ARIZONA
STATE OFFICE
PHOENIX ARIZONA



DARBY LODGE CLAIMS 142-251 & 295- LOC. MARCH 28-31, 1997

PIMA CO., AZ, ALL CLAIMS ARE 600' X 1,500' EXCEPT

DARBY 142, 144, 173 & 241	300' X 1,500'
DARBY 190 & 191	200' X 1,500'
DARBY 295	200' X 1,400'

PHELPS DODGE MINING COMPANY ATTACHED TO AND MADE A PART OF
 P.O. DRAWER 9 DARBY 196 LOCATION NOTICE
 AJO, ARIZONA 85321 PAGE 2 OF 2

RECEIVED
 BUREAU OF
 LAND MANAGEMENT
 JUN 6 10 28 AM '97

F. ANN RODRIGUEZ RECORDER
RECORDED BY: JEB
DEPUTY RECORDER
2012 ROOD



BOOKET: 10553
PAGE: 868
NO. OF PAGES: 2
SEQUENCE: 97080856
DATE: 05/27/97
LOCATN 13:20:00
ENVELOPE
AMOUNT PAID \$ 9.00

W
PHELPS DODGE EXPLORATION CORP
D A STILLWELL
200 UNION BLVD STE 300
LAKEWOOD CO 80228

ARIZONA NOTICE OF LOCATION
(Lode Claim)

NOTICE IS HEREBY GIVEN THAT PHELPS DODGE MINING COMPANY,
A Division of Phelps Dodge Corp., whose address is P. O.
Drawer 9, Ajo, AZ 85321, by its undersigned agent, makes this
location of the DARBY 197 lode mining
claim, in the Unknown Mining District, Pima County, Arizona.

The general course of the claim is from East to West,
and said claim is located within the NW,
NE, quarter(s) of Section(s) 34, Township 12S, Range
6W, GSRB&M, Pima County, Arizona.

This claim is 1500 feet in length and 600 feet in width.

This Notice of Location is posted on the center line of the claim.

The claim runs from the location monument on which this notice is posted
1490 feet in a E'ly direction to the East end line and
10 feet in a W'ly direction to the West end line. The
claim boundaries are marked by six monuments, one at each corner and one at
the center of each end line. The location monument on which this notice is
posted is situated within Section 34, Township 12S, Range
6W, GSRB&M, Pima County, Arizona, and is approximately
2100 feet South and 7610 feet East from the NW
corner of Section 33, Township 12S, Range 6W, GSRB&M,
Pima County, Arizona.

The undersigned claims the ground as depicted on the map which is
attached to a copy of this Notice of Location filed in the office of the
County Recorder, Pima County, Tucson, Arizona.

The claim has been monumented in accordance with State and Federal
law. Corner and location monuments are substantial posts projecting at
least four feet above the ground.

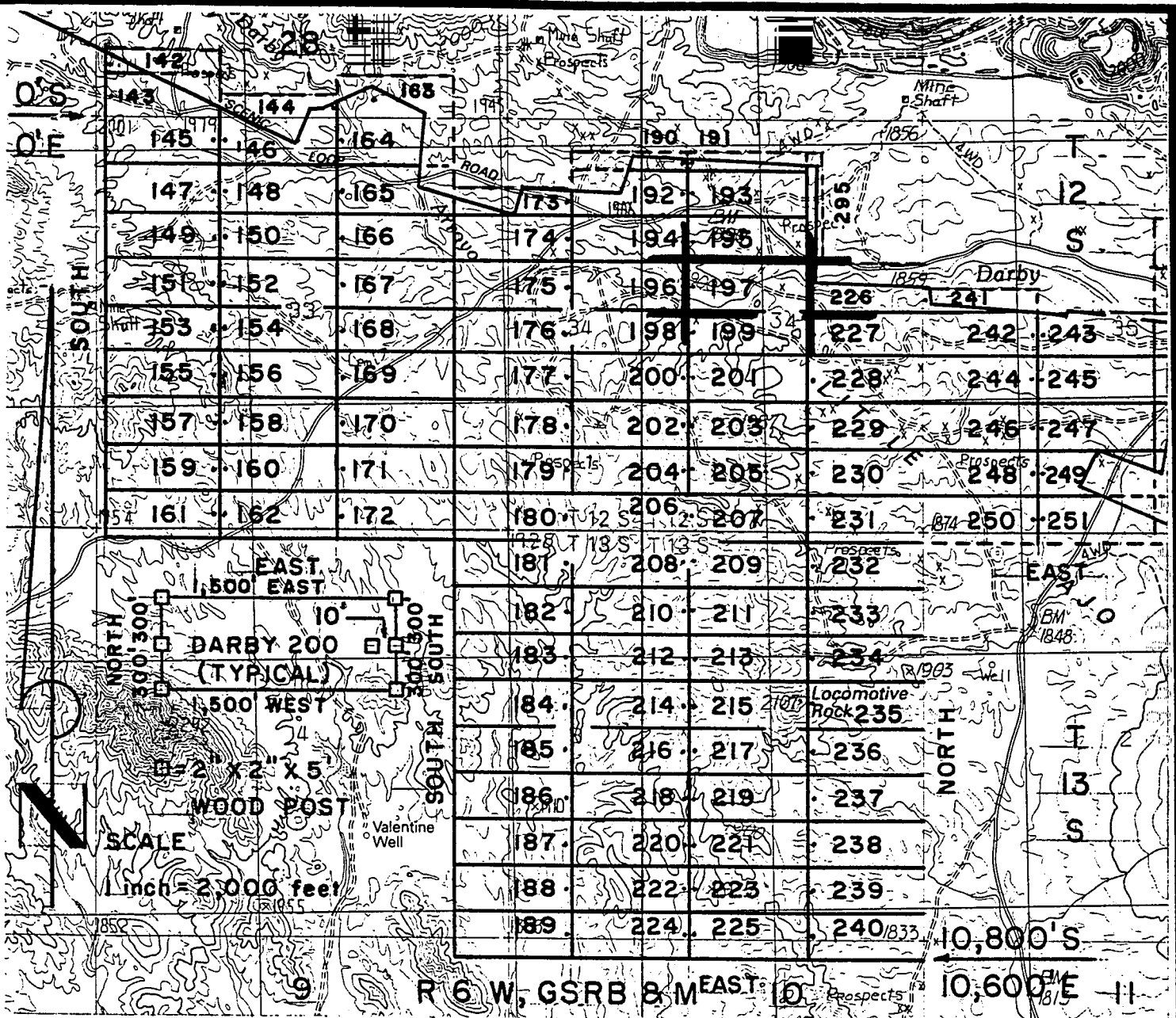
Located, dated, and posted on the ground this 36 day of
MAR, 1997.

James D Wells Witness PHELPS DODGE MINING COMPANY (Owner)

By Richard A. Burns Agent
Richard A. Burns

A HC 340968

RECEIVED
BUREAU OF
LAND MANAGEMENT
JUN 6 10 28 AM '97
STATE OF ARIZONA
PROSPECTOR'S
OFFICE
ARIZONA



DARBY LODE CLAIMS 142-251 & 295- LOC. MARCH 28-31, 1997

PIMA CO., AZ, ALL CLAIMS ARE 600' X 1,500' EXCEPT:

- DARBY 142, 144, 173 & 241 300' X 1,500'
- DARBY 190 & 191 200' X 1,500'
- DARBY 295 200' X 1,400'

**PHELPS DODGE MINING COMPANY
P.O. DRAWER 9
AJO, ARIZONA 85321**

**ATTACHED TO AND
MADE A PART OF
DARBY 197 LOCATION NOTICE
PAGE 2 OF 2**

RECEIVED
 BUREAU OF
 LAND MANAGEMENT
 JUN 6 10 28 AM 1997
 ARIZONA
 PHOENIX OFFICE
 PHOENIX ARIZONA

F. ANN RODRIGUEZ, RECORDER
RECORDED BY: JEB DEPUTY RECORDER
2012 ROOD



BOOK: 10553
PAGE: 870
NO. OF PAGES: 2
SEQUENCE: 97080857
DATE: 05/27/97
LOCATN 13:20:00
ENVELOPE
AMOUNT PAID \$ 9.00

W
PHELPS DODGE EXPLORATION CORP
D A STILLWELL
200 UNION BLVD STE 300
LAKEWOOD CO 80228

ARIZONA NOTICE OF LOCATION
(Lode Claim)

NOTICE IS HEREBY GIVEN THAT PHELPS DODGE MINING COMPANY, A Division of Phelps Dodge Corp., whose address is P. O. Drawer 9, Ajo, AZ 85321, by its undersigned agent, makes this location of the DARBY 198 lode mining claim, in the Unknown Mining District, Pima County, Arizona.

The general course of the claim is from East to West, and said claim is located within the SW, quarter(s) of Section(s) 34, Township 12S, Range 6W, GSRB&M, Pima County, Arizona.

This claim is 1500 feet in length and 600 feet in width.

This Notice of Location is posted on the center line of the claim.

The claim runs from the location monument on which this notice is posted 10 feet in a E'ly direction to the East end line and 1490 feet in a W'ly direction to the West end line. The claim boundaries are marked by six monuments, one at each corner and one at the center of each end line. The location monument on which this notice is posted is situated within Section 34, Township 12S, Range 6W, GSRB&M, Pima County, Arizona, and is approximately 2700 feet South and 7590 feet East from the NW corner of Section 33, Township 12S, Range 6W, GSRB&M, Pima County, Arizona.

The undersigned claims the ground as depicted on the map which is attached to a copy of this Notice of Location filed in the office of the County Recorder, Pima County, Tucson, Arizona.

The claim has been monumented in accordance with State and Federal law. Corner and location monuments are substantial posts projecting least four feet above the ground.

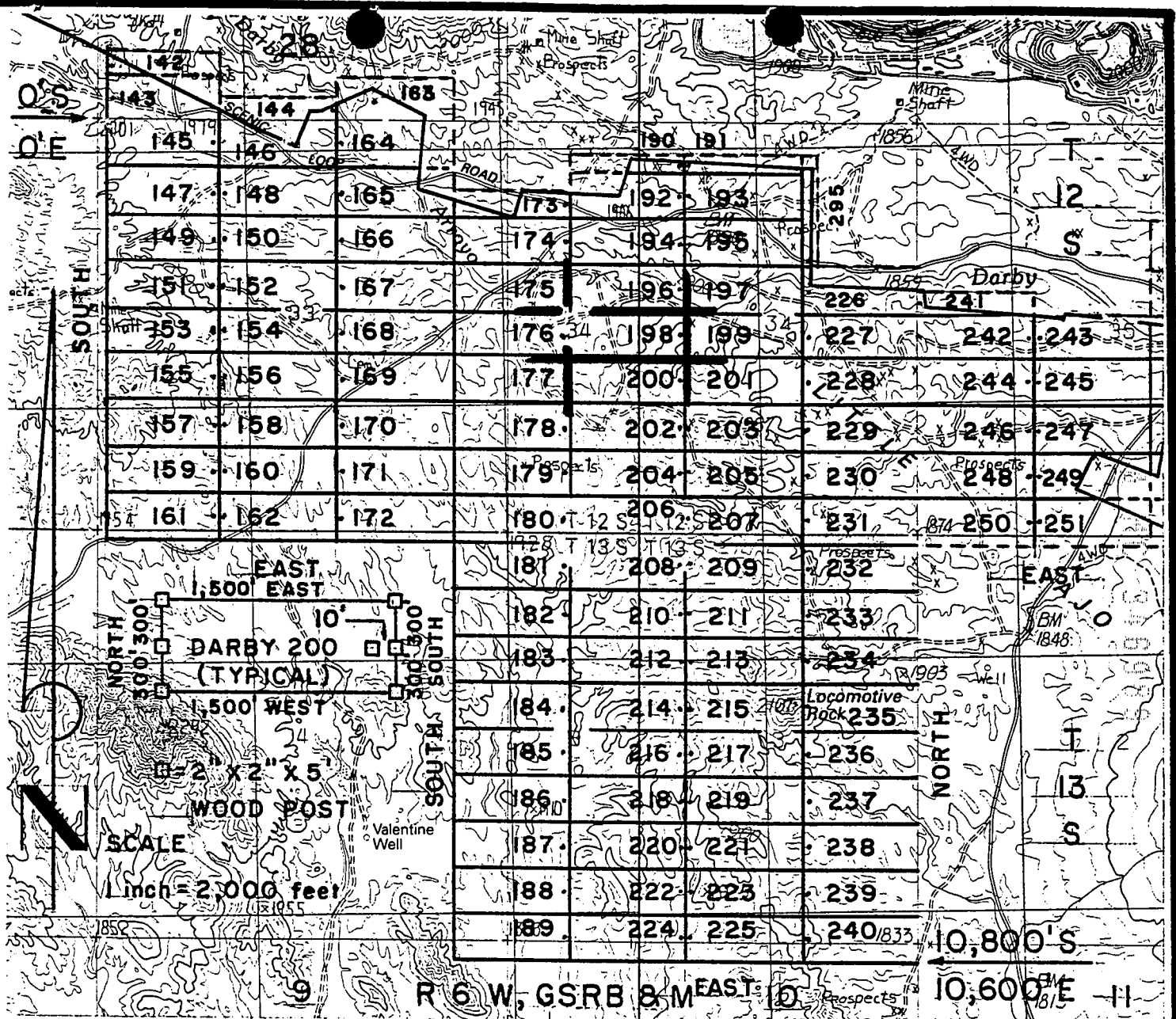
Located, dated, and posted on the ground this 30 day MAR, 1997.

James D Wells Witness PHELPS DODGE MINING COMPANY (Owner)

By Richard A Burns Agent
Richard A. Burns

11 MC 346989

RECEIVED
BUREAU OF
LAND MANAGEMENT
JUN 6 10 28 AM '97
STATE OF ARIZONA
PROPERTY OFFICE
TUCSON, ARIZONA



DARBY LODGE CLAIMS 142-251 & 295- LOC. MARCH 28-31, 1997

PIMA CO., AZ, ALL CLAIMS ARE 600' X 1,500' EXCEPT:

- DARBY 142, 144, 173 & 241 300' X 1,500'
- DARBY 190 & 191 200' X 1,500'
- DARBY 295 200' X 1,400'

PHELPS DODGE MINING COMPANY ATTACHED TO AND
 P.O. DRAWER 9 MADE A PART OF
 AJO, ARIZONA 85321 DARBY 198 LOCATION NOTICE
 PAGE 2 OF 2

RECEIVED
 BUREAU OF
 LAND MANAGEMENT
 JUN 6 10 28 AM 1997
 PHOENIX OFFICE
 ARIZONA

F. ANN RODRIGUEZ RECORDER
RECORDED BY: JEB
DEPUTY RECORDER
2012 ROOD



BOOKET: 10553
PAGE: 872
NO. OF PAGES: 2
SEQUENCE: 97080858
DATE: 05/27/97
LOCATN 13:20:00
ENVELOPE
AMOUNT PAID \$ 9.00

W
PHELPS DODGE EXPLORATION CORP
D A STILLWELL
200 UNION BLVD STE 300
LAKEWOOD CD 80228

ARIZONA NOTICE OF LOCATION
(Lode Claim)

NOTICE IS HEREBY GIVEN THAT PHELPS DODGE MINING COMPANY,
A Division of Phelps Dodge Corp., whose address is P. O.
Drawer 9, Ajo, AZ 85321, by its undersigned agent, makes this
location of the DARBY 199 lode mining
claim, in the Unknown Mining District, Pima County, Arizona.

The general course of the claim is from East to West,
and said claim is located within the NW, NE, SW,
SE, quarter(s) of Section(s) 34, Township 12S, Range
6W, GSRB&M, Pima County, Arizona.

This claim is 1500 feet in length and 600 feet in width.

This Notice of Location is posted on the center line of the claim.

The claim runs from the location monument on which this notice is posted
1490 feet in a E'ly direction to the East end line and
10 feet in a W'ly direction to the West end line. The
claim boundaries are marked by six monuments, one at each corner and one at
the center of each end line. The location monument on which this notice is
posted is situated within Section 34, Township 12S, Range
6W, GSRB&M, Pima County, Arizona, and is approximately
2700 feet South and 7610 feet East from the NW
corner of Section 33, Township 12S, Range 6W, GSRB&M,
Pima County, Arizona.

The undersigned claims the ground as depicted on the map which is
attached to a copy of this Notice of Location filed in the office of the
County Recorder, Pima County, Tucson, Arizona.

The claim has been monumented in accordance with State and Federal
law. Corner and location monuments are substantial posts projecting at
least four feet above the ground.

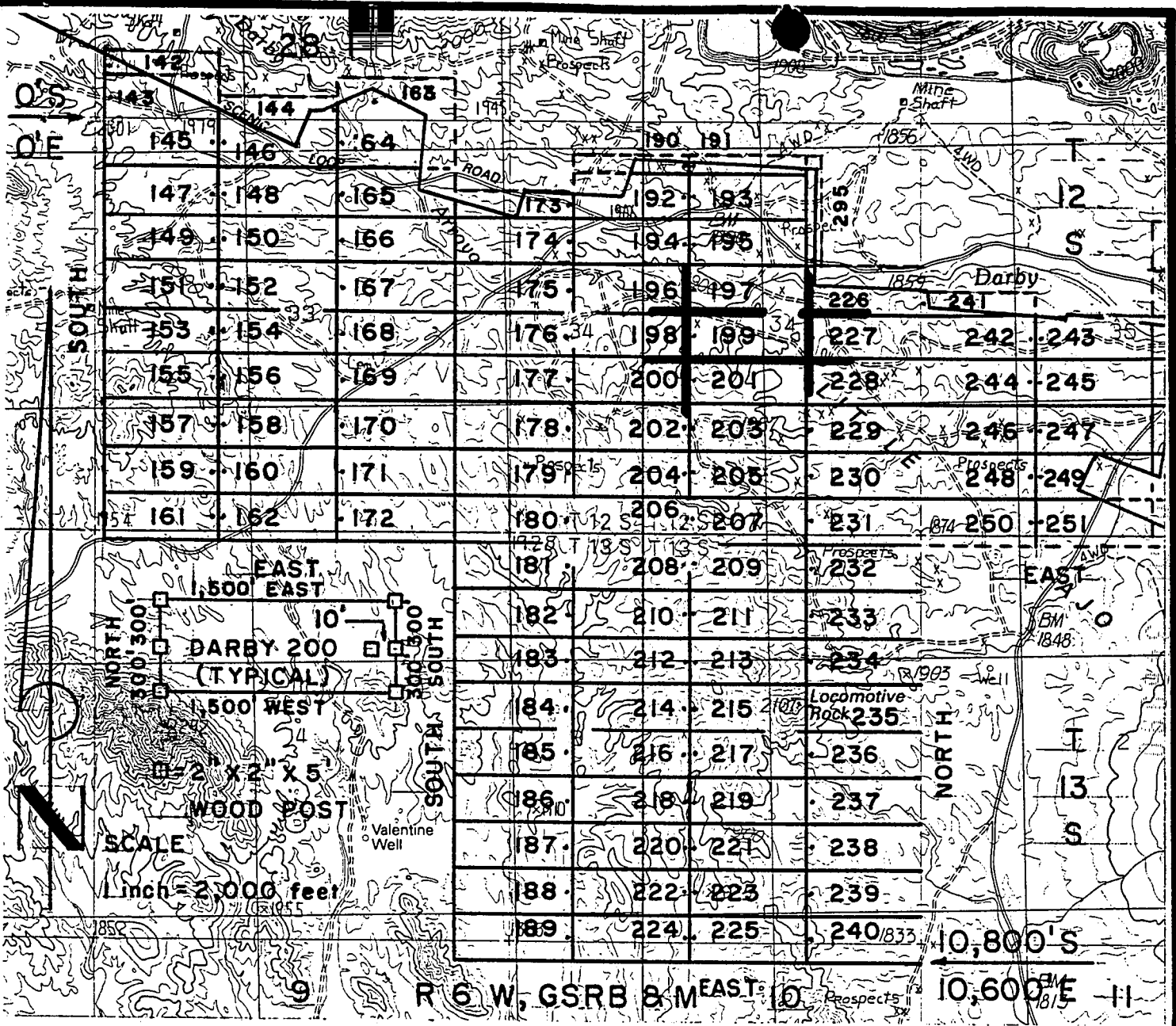
Located, dated, and posted on the ground this 30 day of
MAR, 1997.

James D Wells Witness PHELPS DODGE MINING COMPANY (Owner)

By Richard A Burns Agent
Richard A. Burns

REC 346990

ARIZONA STATE OFFICE
PHOENIX, ARIZONA
RECEIVED
BUREAU OF
LAND MANAGEMENT
JUN 6 10 28 AM '97



DARBY LODGE CLAIMS 142-251 & 295- LOC. MARCH 28-31,1997

PIMA CO., AZ, ALL CLAIMS ARE 600' X 1,500' EXCEPT:

- DARBY 142, 144, 173 & 241 300' X 1,500'
- DARBY 190 & 191 200' X 1,500'
- DARBY 295 200' X 1,400'

PHELPS DODGE MINING COMPANY ATTACHED TO AND MADE A PART OF
 P.O. DRAWER 9
 AJO, ARIZONA 85321
 DARBY 199 LOCATION NOTICE
 PAGE 2 OF 2

RECEIVED
 BUREAU OF
 LAND MANAGEMENT
 ARIZONA
 STATE OFFICE
 HONOLULU, HAWAII
 JUN 6 10 28 AM '97

F. ANN RODRIGUEZ RECORDER
RECORDED BY: JEB T
DEPUTY RECORDER
2012 ROOD



CKET: 10553
AGE: 874
NO. OF PAGES: 2
SEQUENCE: 97080859
05/27/97
LOCATN 13:20:00
ENVELOPE
AMOUNT PAID \$ 9.00

W
PHELPS DODGE EXPLORATION CORP
D A STILLWELL
200 UNION BLVD STE 300
LAKEWOOD CO 80228

ARIZONA NOTICE OF LOCATION
(Lode Claim)

NOTICE IS HEREBY GIVEN THAT PHELPS DODGE MINING COMPANY,
A Division of Phelps Dodge Corp., whose address is P. O.
Drawer 9, Ajo, AZ 85321, by its undersigned agent, makes this
location of the DARBY 200 lode mining
claim, in the Unknown Mining District, Pima County, Arizona.

The general course of the claim is from East to West,
and said claim is located within the _____,
SW, quarter(s) of Section(s) 34, Township 12S, Range
6W, GSRB&M, Pima County, Arizona.

This claim is 1500 feet in length and 600 feet in width.

This Notice of Location is posted on the center line of the claim.

The claim runs from the location monument on which this notice is posted
10 feet in a E'ly direction to the East end line and
1490 feet in a W'ly direction to the West end line. The
claim boundaries are marked by six monuments, one at each corner and one at
the center of each end line. The location monument on which this notice is
posted is situated within Section 34, Township 12S, Range
6W, GSRB&M, Pima County, Arizona, and is approximately
3300 feet South and 7590 feet East from the NW
corner of Section 33, Township 12S, Range 6W, GSRB&M,
Pima County, Arizona.

The undersigned claims the ground as depicted on the map which is
attached to a copy of this Notice of Location filed in the office of the
County Recorder, Pima County, Tucson, Arizona.

The claim has been monumented in accordance with State and Federal
law. Corner and location monuments are substantial posts projecting at
least four feet above the ground.

Located, dated, and posted on the ground this 30 day
mar, 1997.

James D Wells Witness

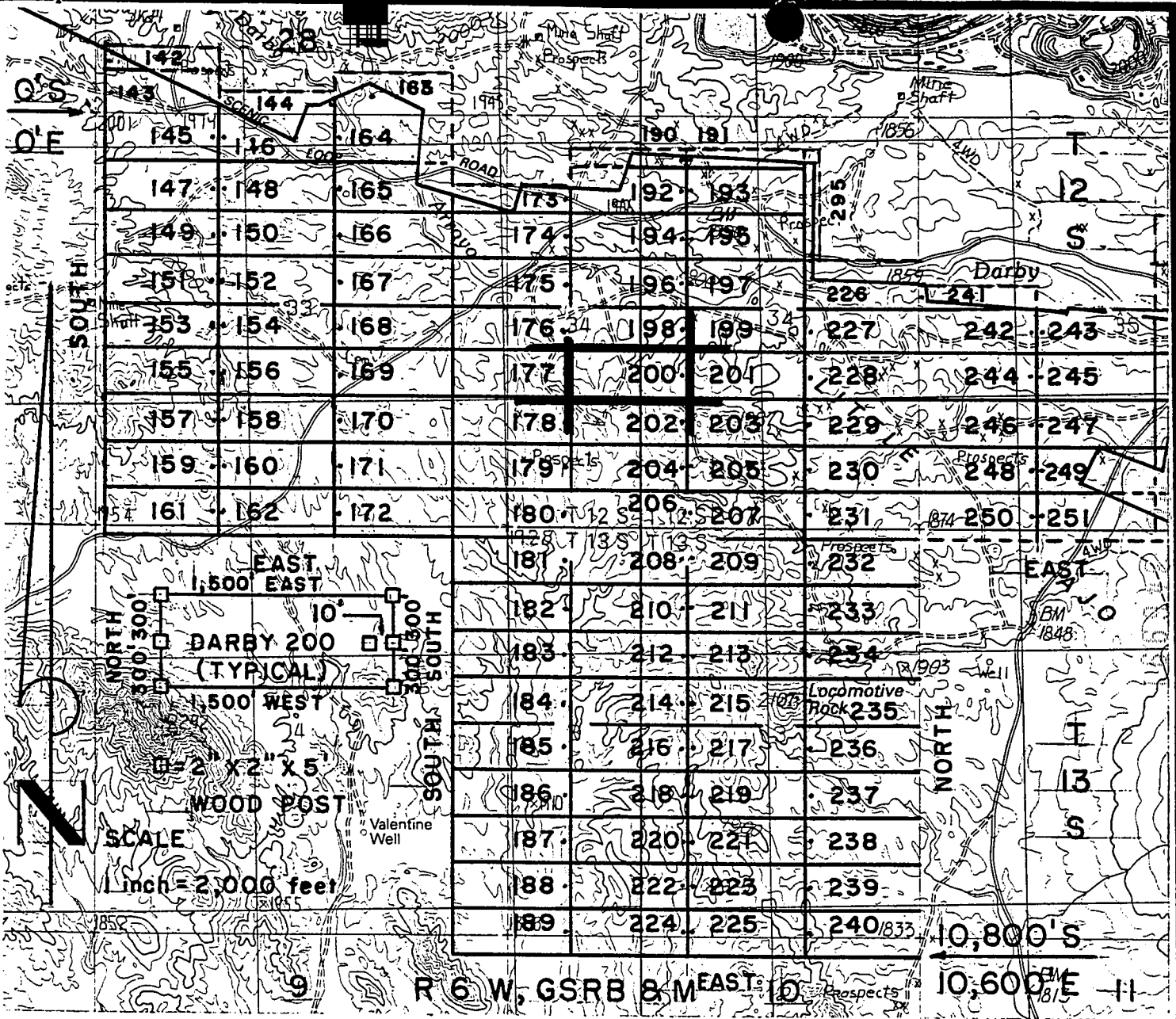
PHELPS DODGE MINING COMPANY (Owner)

By Richard A Burns Agent
Richard A. Burns

ARIZONA
STATE OFFICE
PHOENIX, ARIZONA

RECEIVED
BUREAU OF
LAND MANAGEMENT
JUN 6 10 28 AM '97

A
M
C
3
4
6
9
9
1



DARBY LODE CLAIMS 142-251 & 295- LOC. MARCH 28-31, 1997

PIMA CO., AZ, ALL CLAIMS ARE 600' X 1,500' EXCEPT:

- DARBY 142, 144, 173 & 241 300' X 1,500'
- DARBY 190 & 191 200' X 1,500'
- DARBY 295 200' X 1,400'

PHELPS DODGE MINING COMPANY ATTACHED TO AND MADE A PART OF
 P.O. DRAWER 9 DARBY 200 LOCATION NOTICE
 AJO, ARIZONA 85321 PAGE 2 OF 2

RECEIVED
 BUREAU OF
 LAND MANAGEMENT
 ARIZONA
 STATE OFFICE
 PHOENIX, ARIZONA
 JUN 6 10 28 AM '97

F. ANN RODRIGUEZ, RECORDER
RECORDED BY: JEB
DEPUTY RECORDER
2012 ROOD



ET: 10553
NO. OF PAGES: 2
SEQUENCE: 97080860
05/27/97
LOCATN 13:20:00
ENVELOPE
AMOUNT PAID \$ 9.00

W
PHELPS DODGE EXPLORATION CORP
D A STILLWELL
200 UNION BLVD STE 300
LAKEWOOD CO 80228

ARIZONA NOTICE OF LOCATION
(Lode Claim)

NOTICE IS HEREBY GIVEN THAT PHELPS DODGE MINING COMPANY,
A Division of Phelps Dodge Corp., whose address is P. O.
Drawer 9, Ajo, AZ 85321, by its undersigned agent, makes this
location of the DARBY 201 lode mining
claim, in the Unknown Mining District, Pima County, Arizona.

The general course of the claim is from East to West,
and said claim is located within the SW,
SE quarter(s) of Section(s) 34, Township 12S, Range
6W, GSRB&M, Pima County, Arizona.

This claim is 1500 feet in length and 600 feet in width.

This Notice of Location is posted on the center line of the claim.

The claim runs from the location monument on which this notice is posted
1490 feet in a E'ly direction to the East end line and
10 feet in a W'ly direction to the West end line. The
claim boundaries are marked by six monuments, one at each corner and one at
the center of each end line. The location monument on which this notice is
posted is situated within Section 34, Township 12S, Range
6W, GSRB&M, Pima County, Arizona, and is approximately
3300 feet South and 7610 feet East from the NW
corner of Section 33, Township 12S, Range 6W, GSRB&M,
Pima County, Arizona.

The undersigned claims the ground as depicted on the map which is
attached to a copy of this Notice of Location filed in the office of the
County Recorder, Pima County, Tucson, Arizona.

The claim has been monumented in accordance with State and Federal
law. Corner and location monuments are substantial posts projecting at
least four feet above the ground.

Located, dated, and posted on the ground this 30 day of
MAR, 1997.

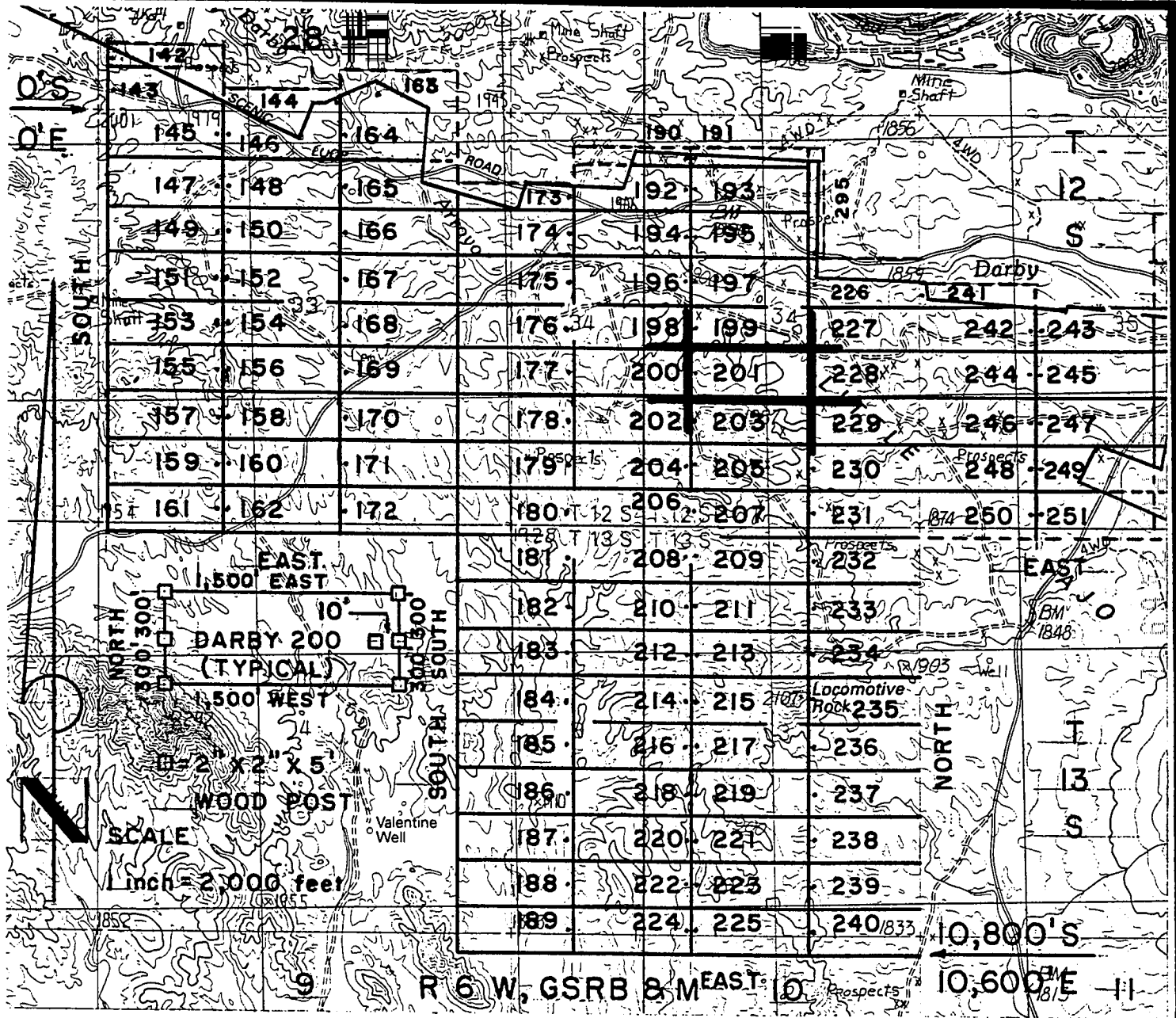
James D Wells Witness

PHELPS DODGE MINING COMPANY (Owner)

By Richard A. Burns Agent
Richard A. Burns

ARIZONA STATE OFFICE
PHOENIX, ARIZONA
RECEIVED
BUREAU OF
LAND MANAGEMENT
JUN 6 10 28 AM '97

A HC 348992



DARBY LODGE CLAIMS 142-251 & 295- LOC. MARCH 28-31, 1997

PIMA CO., AZ, ALL CLAIMS ARE 600' X 1,500' EXCEPT:

- DARBY 142, 144, 173 & 241 300' X 1,500'
- DARBY 190 & 191 200' X 1,500'
- DARBY 295 200' X 1,400'

PHELPS DODGE MINING COMPANY ATTACHED TO AND MADE A PART OF
 P.O. DRAWER 9 DARBY 201 LOCATION NOTICE
 AJO, ARIZONA 85321 PAGE 2 OF 2

RECEIVED
 BUREAU OF
 LAND MANAGEMENT
 JUN 6 10 28 AM '97
 ARIZONA
 STATE OFFICE
 PHOENIX, ARIZONA

F. ANN RODRIGUEZ, RECORDER
RECORDED BY: JEB
DEPUTY RECORDER
2012 ROOD



DOCKET: 10553
FILE: 878
NO. OF PAGES: 2
SEQUENCE: 97080861
LOCATN: 05/27/97 13:20:00
ENVELOPE
AMOUNT PAID \$ 9.00

W
PHELPS DODGE EXPLORATION CORP
D A STILLWELL
200 UNION BLVD STE 300
LAKEWOOD CO 80228

ARIZONA NOTICE OF LOCATION
(Lode Claim)

NOTICE IS HEREBY GIVEN THAT PHELPS DODGE MINING COMPANY, A Division of Phelps Dodge Corp., whose address is P. O. Drawer 9, Ajo, AZ 85321, by its undersigned agent, makes this location of the DARBY 202 lode mining claim, in the Unknown Mining District, Pima County, Arizona.

The general course of the claim is from East to West, and said claim is located within the SW, quarter(s) of Section(s) 34, Township 12S, Range 6W, GSRB&M, Pima County, Arizona.

This claim is 1500 feet in length and 600 feet in width.

This Notice of Location is posted on the center line of the claim.

The claim runs from the location monument on which this notice is posted 10 feet in a E'ly direction to the East end line and 1490 feet in a W'ly direction to the West end line. The claim boundaries are marked by six monuments, one at each corner and one at the center of each end line. The location monument on which this notice is posted is situated within Section 34, Township 12S, Range 6W, GSRB&M, Pima County, Arizona, and is approximately 3900 feet South and 7590 feet East from the NW corner of Section 33, Township 12S, Range 6W, GSRB&M, Pima County, Arizona.

The undersigned claims the ground as depicted on the map which is attached to a copy of this Notice of Location filed in the office of the County Recorder, Pima County, Tucson, Arizona.

The claim has been monumented in accordance with State and Federal law. Corner and location monuments are substantial posts projecting at least four feet above the ground.

Located, dated, and posted on the ground this 30 day(s) of MAR, 1997.

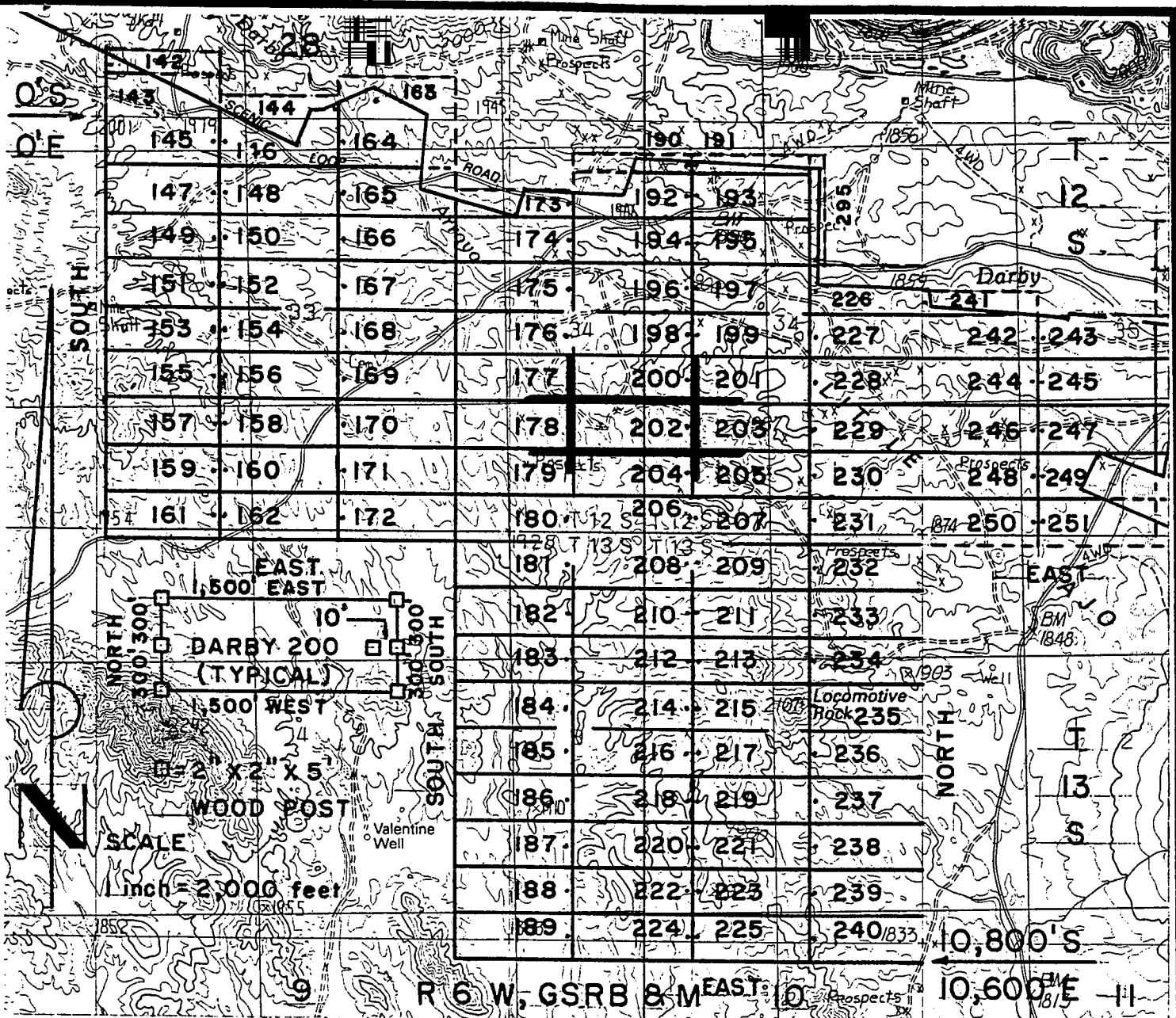
James D Wells Witness

PHELPS DODGE MINING COMPANY (Owner)

By Richard A Burns Agent
Richard A. Burns

A MC 346993

RECEIVED
LAND BUREAU OF
MANAGEMENT
JUN 6 10 28 AM '97
STATE OF ARIZONA
PHOENIX OFFICE
ARIZONA



DARBY LODGE CLAIMS 142-251 & 295- LOC. MARCH 28TH 1997
PIMA CO., AZ, ALL CLAIMS ARE 600' X 1,500' EXCEPT:

DARBY 142, 144, 173 & 241	300' X 1,500'
DARBY 190 & 191	200' X 1,500'
DARBY 295	200' X 1,400'

RECEIVED
 BUREAU OF
 LAND MANAGEMENT
 10 28 AM '97

PHELPS DODGE MINING COMPANY ATTACHED TO AND
 P.O. DRAWER 9 MADE A PART OF
 AJO, ARIZONA 85321 DARBY 202 LOCATION NOTICE
 PAGE 2 OF 2

F. ANN RODRIGUEZ, RECORDER
RECORDED BY: JEB
DEPUTY RECORDER
2012 R00D



BOOKET: 10553
E: 880
NO. OF PAGES: 2
SEQUENCE: 97080862
LOCATN 05/27/97
13:20:00
ENVELOPE
AMOUNT PAID \$ 9.00

W
PHELPS DODGE EXPLORATION CORP
D A STILLWELL
200 UNION BLVD STE 300
LAKEWOOD CO 80228

ARIZONA NOTICE OF LOCATION
(Lode Claim)

NOTICE IS HEREBY GIVEN THAT PHELPS DODGE MINING COMPANY,
A Division of Phelps Dodge Corp., whose address is P. O.
Drawer 9, Ajo, AZ 85321, by its undersigned agent, makes this
location of the DARBY 203 lode mining
claim, in the Unknown Mining District, Pima County, Arizona.

The general course of the claim is from East to West,
and said claim is located within the SW,
SE quarter(s) of Section(s) 34, Township 12S, Range
6W, GSRB&M, Pima County, Arizona.

This claim is 1500 feet in length and 600 feet in width.

This Notice of Location is posted on the center line of the claim.

The claim runs from the location monument on which this notice is posted
1490 feet in a E'ly direction to the East end line and
10 feet in a W'ly direction to the West end line. The
claim boundaries are marked by six monuments, one at each corner and one at
the center of each end line. The location monument on which this notice is
posted is situated within Section 34, Township 12S, Range
6W, GSRB&M, Pima County, Arizona, and is approximately
3900 feet South and 7610 feet East from the NW
corner of Section 33, Township 12S, Range 6W, GSRB&M,
Pima County, Arizona.

The undersigned claims the ground as depicted on the map which is
attached to a copy of this Notice of Location filed in the office of the
County Recorder, Pima County, Tucson, Arizona.

The claim has been monumented in accordance with State and Federal
law. Corner and location monuments are substantial posts projecting at
least four feet above the ground.

Located, dated, and posted on the ground this 30 day of
MAR, 1997.

James D Wells Witness

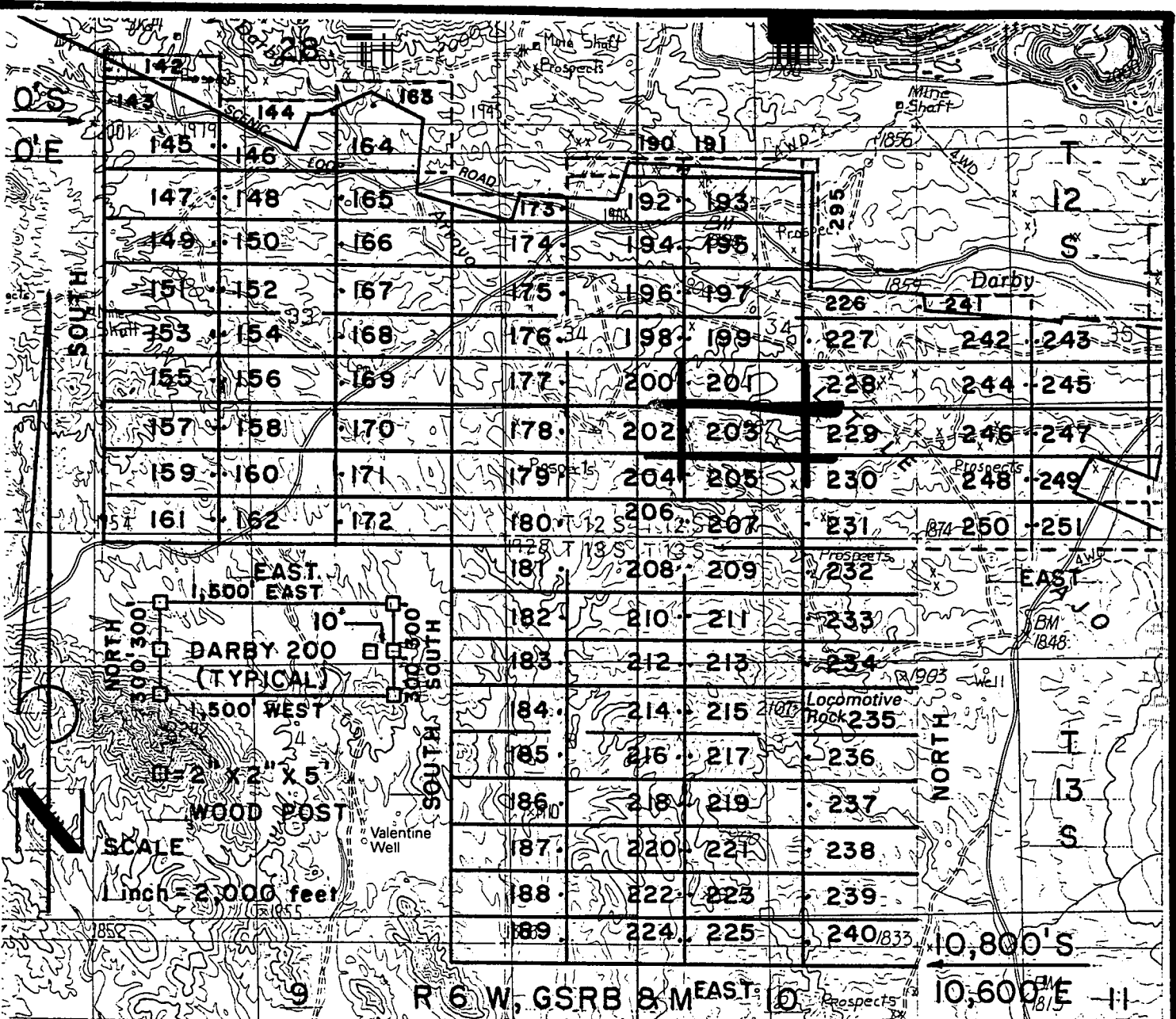
PHELPS DODGE MINING COMPANY (Owner)

By Richard A Burns Agent
Richard A. Burns

ARIZONA
RECORDER
346994

ARIZONA
STATE OFFICE
PHOENIX, ARIZONA
RECEIVED
BUREAU OF
LAND MANAGEMENT
JUN 6 10 28 AM '97

10553 880



DARBY LODGE CLAIMS 142-251 & 295- LOC. MARCH 28-31, 1997

PIMA CO., AZ, ALL CLAIMS ARE 600' X 1,500' EXCEPT
 DARBY 142, 144, 173 & 241 300' X 1,500'
 DARBY 190 & 191 200' X 1,500'
 DARBY 295 200' X 1,400'

PHELPS DODGE MINING COMPANY
 P.O. DRAWER 9
 AJO, ARIZONA 85321

ATTACHED TO AND MADE A PART OF
 DARBY 203 LOCATION NOTICE
 PAGE 2 OF 2

RECEIVED
 BUREAU OF
 LAND MANAGEMENT
 ARIZONA
 STATE OFFICE
 TUCSON, ARIZONA
 6 10 28 AM '97

F. ANN RODRIGUEZ, ORDER
RECORDED BY: JEB
DEPUTY RECORDER
2012 ROOD



BOOK: 10553
PAGE: 882
NO. OF PAGES: 2
SEQUENCE: 97080863
DATE: 05/27/97
TIME: 13:20:00
ENVELOPE
AMOUNT PAID \$ 9.00

PHELPS DODGE EXPLORATION CORP
D A STILLWELL
200 UNION BLVD STE 300
LAKEWOOD CO 80228

ARIZONA NOTICE OF LOCATION
(Lode Claim)

NOTICE IS HEREBY GIVEN THAT PHELPS DODGE MINING COMPANY,
A Division of Phelps Dodge Corp., whose address is P. O.
Drawer 9, Ajo, AZ 85321, by its undersigned agent, makes this
location of the DARBY 204 lode mining
claim, in the Unknown Mining District, Pima County, Arizona.

The general course of the claim is from East to West,
and said claim is located within the SW, quarter(s) of Section(s) 34, Township 12S, Range
6W, GSRB&M, Pima County, Arizona.

This claim is 1500 feet in length and 600 feet in width.

This Notice of Location is posted on the center line of the claim.

The claim runs from the location monument on which this notice is posted
10 feet in a E'ly direction to the East end line and
1490 feet in a W'ly direction to the West end line. The
claim boundaries are marked by six monuments, one at each corner and one at
the center of each end line. The location monument on which this notice is
posted is situated within Section 34, Township 12S, Range
6W, GSRB&M, Pima County, Arizona, and is approximately
4500 feet South and 7590 feet East from the NW
corner of Section 33, Township 12S, Range 6W, GSRB&M,
Pima County, Arizona.

The undersigned claims the ground as depicted on the map which is
attached to a copy of this Notice of Location filed in the office of the
County Recorder, Pima County, Tucson, Arizona.

The claim has been monumented in accordance with State and Federal
law. Corner and location monuments are substantial posts projecting at
least four feet above the ground.

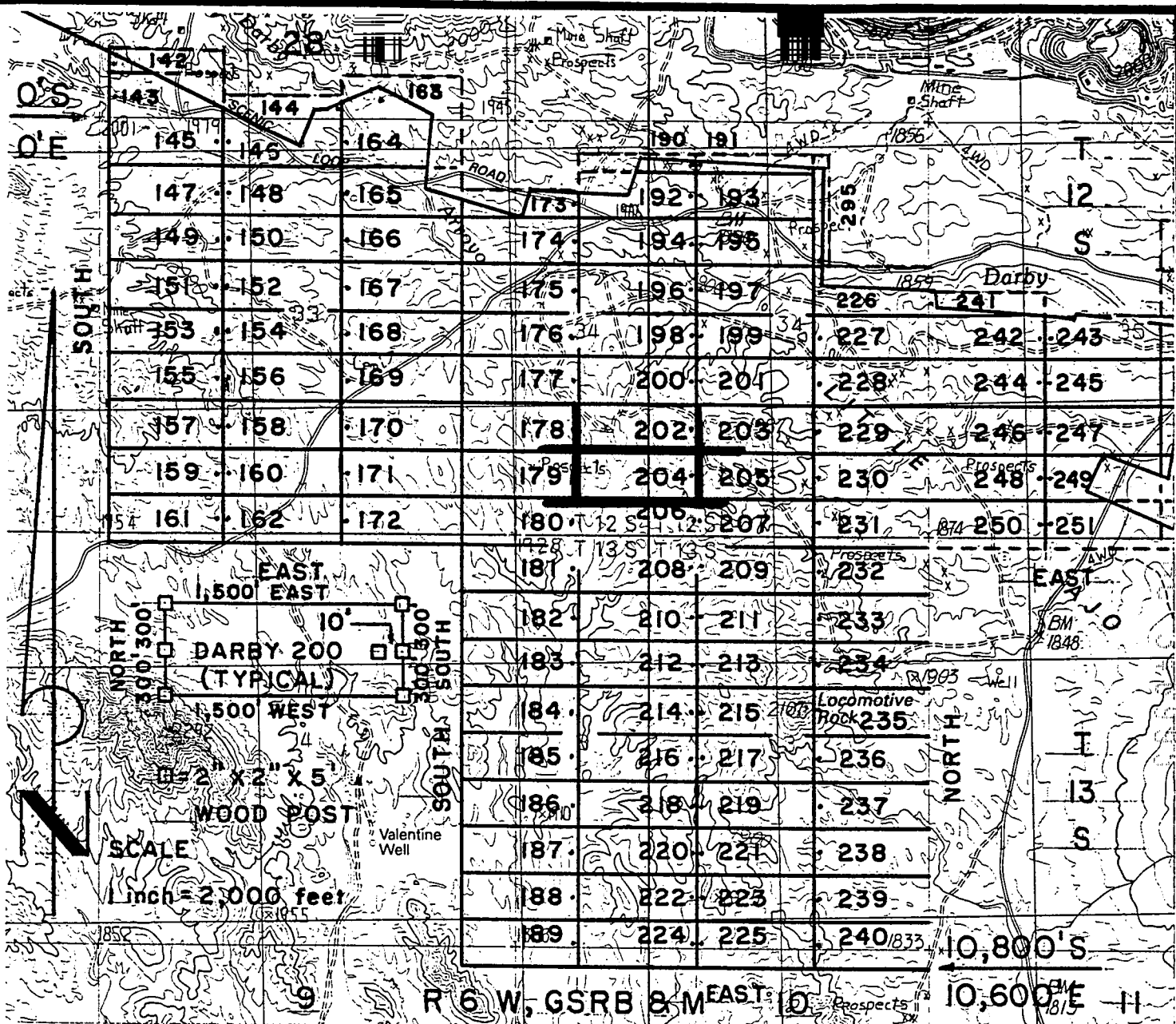
Located, dated, and posted on the ground this 30 day
Mar, 1997.

James D Wells Witness

PHELPS DODGE MINING COMPANY (Owner)

By Richard A Burns Agent
Richard A. Burns

ARIZONA STATE OFFICE
PHOENIX, ARIZONA
RECEIVED
BUREAU OF
LAND MANAGEMENT
JUN 6 10 28 AM '97



DARBY LODGE CLAIMS 142-251 & 295- LOC. MARCH 28-31,1997

PIMA CO., AZ, ALL CLAIMS ARE 600' X 1,500' EXCEPT :

- DARBY 142, 144, 173 & 241 300' X 1,500'
- DARBY 190 & 191 200' X 1,500'
- DARBY 295 200' X 1,400'

PHELPS DODGE MINING COMPANY ATTACHED TO AND MADE A PART OF
P.O. DRAWER 9
AJO, ARIZONA 85321
DARBY 204 LOCATION NOTICE
PAGE 2 OF 2

RECEIVED
 BUREAU OF
 LAND MANAGEMENT
 JUN 6 10 28 AM '97
 ARIZONA
 STATE OFFICE
 PHELPS DODGE
 ARIZONA

F. ANN RODRIGUEZ, RECORDER
RECORDED BY: JEB
DEPUTY RECORDER
2012 RDOO



BOOKET: 10553
PAGE: 884
NO. OF PAGES: 2
SEQUENCE: 97080864
DATE: 05/27/97
LOCATN 13:20:00
ENVELOPE
AMOUNT PAID \$ 9.00

W
PHELPS DODGE EXPLORATION CORP
D A STILLWELL
200 UNION BLVD STE 300
LAKEWOOD CO 80228

ARIZONA NOTICE OF LOCATION
(Lode Claim)

NOTICE IS HEREBY GIVEN THAT PHELPS DODGE MINING COMPANY,
A Division of Phelps Dodge Corp., whose address is P. O.
Drawer 9, Ajo, AZ 85321, by its undersigned agent, makes this
location of the DARBY 205 lode mining
claim, in the Unknown Mining District, Pima County, Arizona.

The general course of the claim is from East to West,
and said claim is located within the SE, SW,
SE quarter(s) of Section(s) 34, Township 12S, Range
6W, GSRB&M, Pima County, Arizona.

This claim is 1500 feet in length and 600 feet in width.

This Notice of Location is posted on the center line of the claim.

The claim runs from the location monument on which this notice is posted
1490 feet in a E'ly direction to the East end line and
10 feet in a W'ly direction to the West end line. The
claim boundaries are marked by six monuments, one at each corner and one at
the center of each end line. The location monument on which this notice is
posted is situated within Section 34, Township 12S, Range
6W, GSRB&M, Pima County, Arizona, and is approximately
4500 feet South and 7610 feet East from the NW
corner of Section 33, Township 12S, Range 6W, GSRB&M,
Pima County, Arizona.

The undersigned claims the ground as depicted on the map which is
attached to a copy of this Notice of Location filed in the office of the
County Recorder, Pima County, Tucson, Arizona.

The claim has been monumented in accordance with State and Federal
law. Corner and location monuments are substantial posts projecting at
least four feet above the ground.

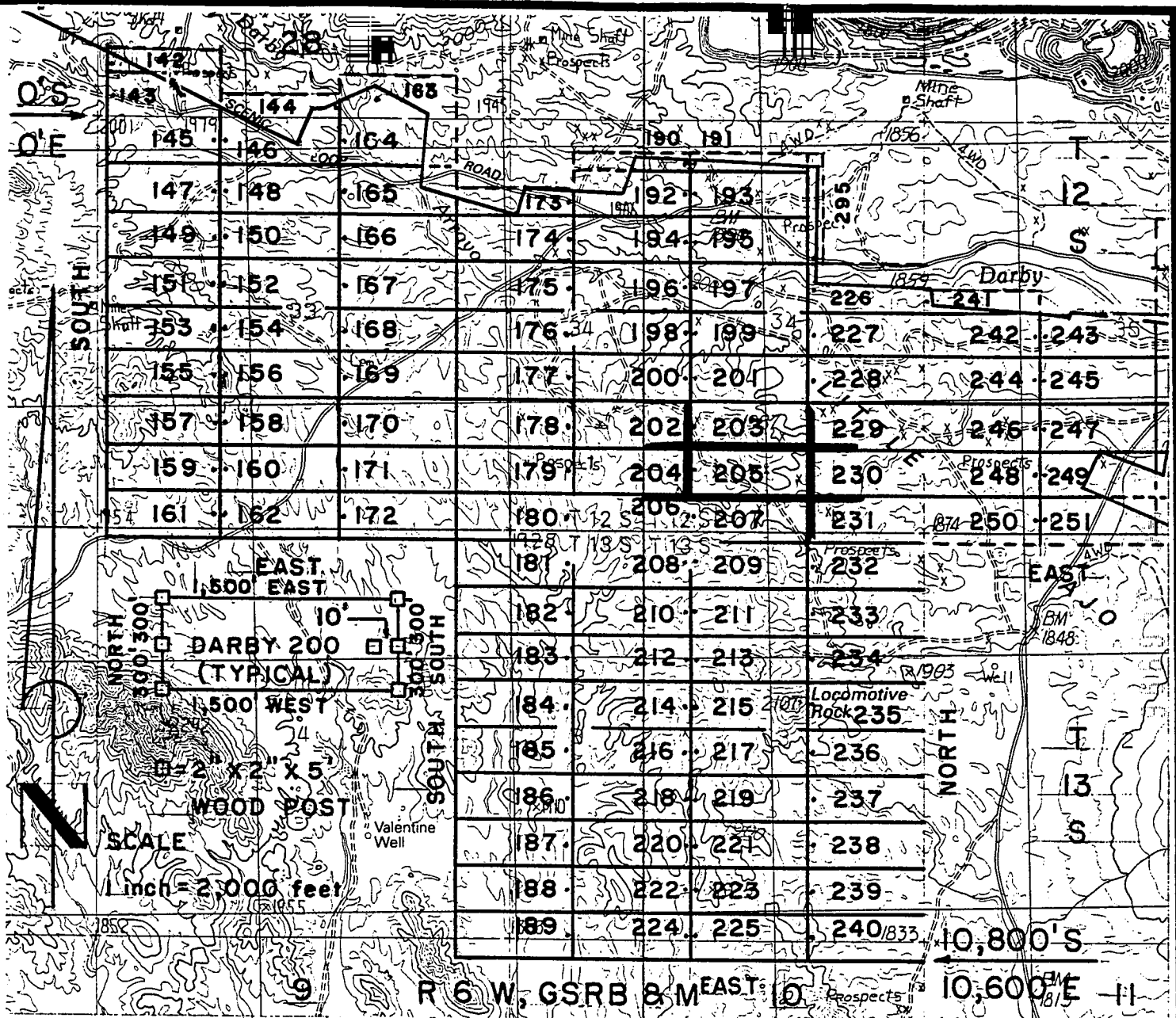
Located, dated, and posted on the ground this 30 day
MAR, 1997.

James D Wells Witness PHELPS DODGE MINING COMPANY (Owner)

By Richard A Burns Agent
Richard A. Burns

NO 346908

RECEIVED
BUREAU OF
LAND MANAGEMENT
JUN 6 10 28 AM '97
ARIZONA
STATE OFFICE
TUCSON, ARIZONA



DARBY LODGE CLAIMS 142-251 & 295- LOC. MARCH 28-31, 1997

PIMA CO., AZ, ALL CLAIMS ARE 600' X 1,500' EXCEPT:

DARBY 142, 144, 173 & 241 300' X 1,500'

DARBY 190 & 191 200' X 1,500'

DARBY 295 200' X 1,400'

PHELPS DODGE MINING COMPANY

P.O. DRAWER 9

AJO, ARIZONA 85321

ATTACHED TO AND
MADE A PART OF
DARBY 205 LOCATION NOTICE

PAGE 2 OF 2

RECEIVED
BUREAU OF
LAND MANAGEMENT
JUN 6 10 AM '97
PIMA COUNTY
ARIZONA

F. ANN RODRIGUEZ, ORDER
RECORDED BY: JEB
DEPUTY RECORDER
2012 ROOD



KET: 10553
E: 886
NO. OF PAGES: 2
SEQUENCE: 97080865
05/27/97
LOCATN 13:20:00
ENVELOPE
AMOUNT PAID \$ 9.00

W
PHELPS DODGE EXPLORATION CORP
D A STILLWELL
200 UNION BLVD STE 300
LAKEWOOD CO 80228

ARIZONA NOTICE OF LOCATION
(Lode Claim)

NOTICE IS HEREBY GIVEN THAT PHELPS DODGE MINING COMPANY,
A Division of Phelps Dodge Corp., whose address is P. O.
Drawer 9, Ajo, AZ 85321, by its undersigned agent, makes this
location of the DARBY 206 lode mining
claim, in the Unknown Mining District, Pima County, Arizona.

The general course of the claim is from East to West,
and said claim is located within the _____,
SW+NW, quarter(s) of Section(s) 34+3, Township 12S+13S, Range
6W, GSRB&M, Pima County, Arizona.

This claim is 1500 feet in length and 600 feet in width.

This Notice of Location is posted on the center line of the claim.

The claim runs from the location monument on which this notice is posted
10 feet in a E'ly direction to the East end line and
1490 feet in a W'ly direction to the West end line. The
claim boundaries are marked by six monuments, one at each corner and one at
the center of each end line. The location monument on which this notice is
posted is situated within Section 34, Township 12S, Range
6W, GSRB&M, Pima County, Arizona, and is approximately
5100 feet South and 7590 feet East from the NW
corner of Section 33, Township 12S, Range 6W, GSRB&M,
Pima County, Arizona.

The undersigned claims the ground as depicted on the map which is
attached to a copy of this Notice of Location filed in the office of the
County Recorder, Pima County, Tucson, Arizona.

The claim has been monumented in accordance with State and Federal
law. Corner and location monuments are substantial posts projecting at
least four feet above the ground.

Located, dated, and posted on the ground this 30 day
MAR, 1997.

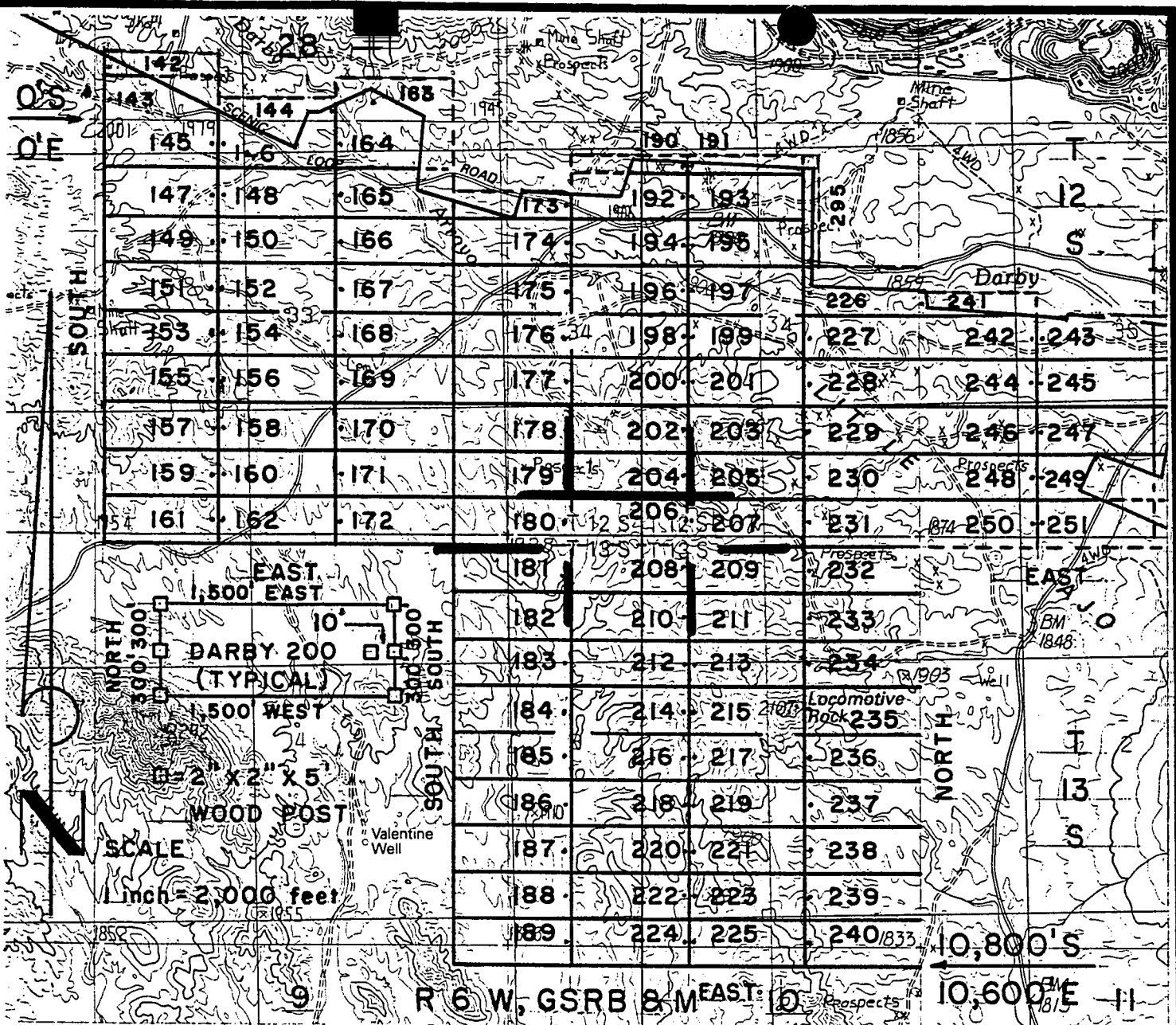
James D Wells Witness

PHELPS DODGE MINING COMPANY (owner)

By Richard A. Burns Agent
Richard A. Burns

STATE OF ARIZONA
PHOENIX, ARIZONA
RECEIVED
LAND BUREAU OF
MANAGEMENT
JUN 6 10 29 AM '97

7 MC 316997



DARBY LODGE CLAIMS 142-251 & 295- LOC. MARCH 28-31, 1997

PIMA CO., AZ, ALL CLAIMS ARE 600' X 1,500' EXCEPT:

- DARBY 142, 144, 173 & 241 300' X 1,500'
- DARBY 190 & 191 200' X 1,500'
- DARBY 295 200' X 1,400'

PHELPS DODGE MINING COMPANY
 P.O. DRAWER 9
 AJO, ARIZONA 85321

ATTACHED TO AND
 MADE A PART OF
 DARBY 206 LOCATION NOTICE
 PAGE 2 OF 2

RECEIVED
 BUREAU OF
 LAND MANAGEMENT
 JUN 6 10 29 AM '97
 ANTONIO
 STATE OFFICE
 PHOENIX, ARIZONA

F. ANN RODRIGUEZ, RECORDER
RECORDED BY: JEB
DEPUTY RECORDER
2012 ROOD



BOOKET: 10553
PAGE: 888
NO. OF PAGES: 2
SEQUENCE: 97080866
LOCATN 05/27/97
13:20:00
ENVELOPE
AMOUNT PAID \$ 9.00

W A
PHELPS DODGE EXPLORATION CORP
D A STILLWELL
200 UNION BLVD STE 300
LAKEWOOD CO 80228

ARIZONA NOTICE OF LOCATION
(Lode Claim)

NOTICE IS HEREBY GIVEN THAT PHELPS DODGE MINING COMPANY,
A Division of Phelps Dodge Corp., whose address is P. O.
Drawer 9, Ajo, AZ 85321, by its undersigned agent, makes this
location of the DARBY 207 lode mining
claim, in the Unknown Mining District, Pima County, Arizona.

The general course of the claim is from East to West,
and said claim is located within the SW + NW
SE + NE quarter(s) of Section(s) 34+3, Township 12S+13S, Range
6W, GSRB&M, Pima County, Arizona.

This claim is 1500 feet in length and 600 feet in width.

This Notice of Location is posted on the center line of the claim.

The claim runs from the location monument on which this notice is posted
1490 feet in a E'ly direction to the East end line and
10 feet in a W'ly direction to the West end line. The
claim boundaries are marked by six monuments, one at each corner and one at
the center of each end line. The location monument on which this notice is
posted is situated within Section 34, Township 12S, Range
6W, GSRB&M, Pima County, Arizona, and is approximately
5100 feet South and 7610 feet East from the NW
corner of Section 33, Township 12S, Range 6W, GSRB&M,
Pima County, Arizona.

The undersigned claims the ground as depicted on the map which is
attached to a copy of this Notice of Location filed in the office of the
County Recorder, Pima County, Tucson, Arizona.

The claim has been monumented in accordance with State and Federal
law. Corner and location monuments are substantial posts projecting
least four feet above the ground.

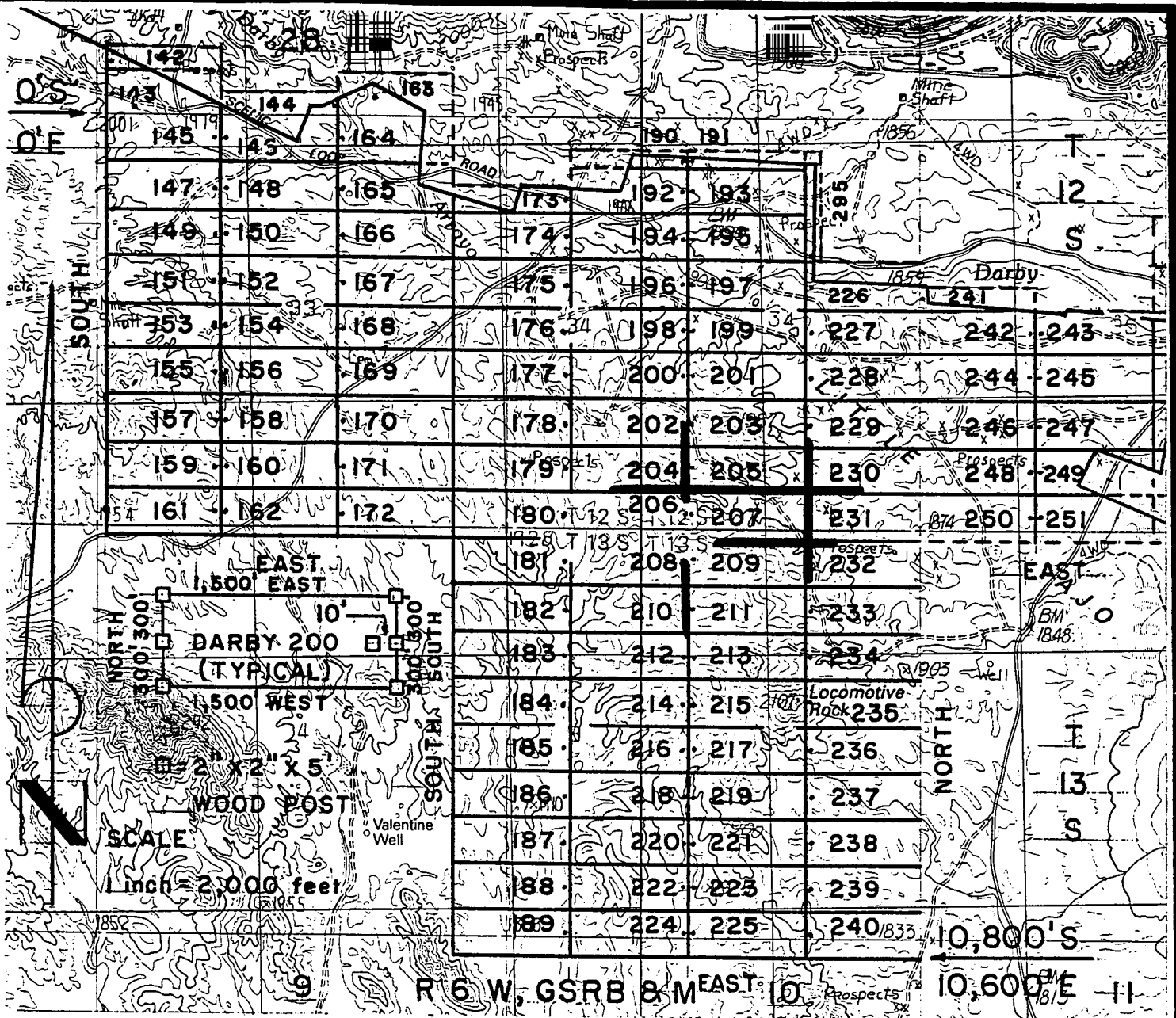
Located, dated, and posted on the ground this 30 day of
MAR, 1997.

James D Wells Witness PHELPS DODGE MINING COMPANY (owner)

By Richard A Burns Agent
Richard A. Burns

7
110
346998

RECEIVED
BUREAU OF
LAND MANAGEMENT
JUN 6 10 29 AM '97
ARIZONA
STATE OFFICE
PHOENIX, ARIZONA



DARBY LODGE CLAIMS 142-251 & 295- LOC. MARCH 28-31, 1997

PIMA CO., AZ, ALL CLAIMS ARE 600' X 1,500' EXCEPT:

- DARBY 142, 144, 173 & 241 300' X 1,500'
- DARBY 190 & 191 200' X 1,500'
- DARBY 295 200' X 1,400'

PHELPS DODGE MINING COMPANY
 P.O. DRAWER 9
 AJO, ARIZONA 85321

ATTACHED TO AND
 MADE A PART OF
 DARBY 207 LOCATION NOTICE
 PAGE 2 OF 2

RECEIVED
 BUREAU OF
 LAND MANAGEMENT
 JUN 6 10 20 AM '97
 PHOENIX, ARIZONA

F. ANN RODRIGUEZ, RECORDER
RECORDED BY: JEB
DEPUTY RECORDER
2012 ROOD



DOCKET: 10553
PAGES: 890
NUMBER OF PAGES: 2
SEQUENCE: 97080867
DATE: 05/27/97
LOCATN: 13:20:00
ENVELOPE
AMOUNT PAID \$ 9.00

W
PHELPS DODGE EXPLORATION CORP
D A STILLWELL
200 UNION BLVD STE 300
LAKEWOOD CO 80228

ARIZONA NOTICE OF LOCATION
(Lode Claim)

NOTICE IS HEREBY GIVEN THAT PHELPS DODGE MINING COMPANY,
A Division of Phelps Dodge Corp., whose address is P. O.
Drawer 9, Ajo, AZ 85321, by its undersigned agent, makes this
location of the DARBY 208 lode mining
claim, in the Unknown Mining District, Pima County, Arizona.

The general course of the claim is from East to West,
and said claim is located within the NW, quarter(s) of Section(s) 3, Township 13S, Range
6W, GSRB&M, Pima County, Arizona.

This claim is 1500 feet in length and 600 feet in width.

This Notice of Location is posted on the center line of the claim.

The claim runs from the location monument on which this notice is posted
10 feet in a E'ly direction to the East end line and
1490 feet in a W'ly direction to the West end line. The
claim boundaries are marked by six monuments, one at each corner and one at
the center of each end line. The location monument on which this notice is
posted is situated within Section 3, Township 13S, Range
6W, GSRB&M, Pima County, Arizona, and is approximately
5700 feet South and 7590 feet East from the NW
corner of Section 33, Township 12S, Range 6W, GSRB&M,
Pima County, Arizona.

The undersigned claims the ground as depicted on the map which is
attached to a copy of this Notice of Location filed in the office of the
County Recorder, Pima County, Tucson, Arizona.

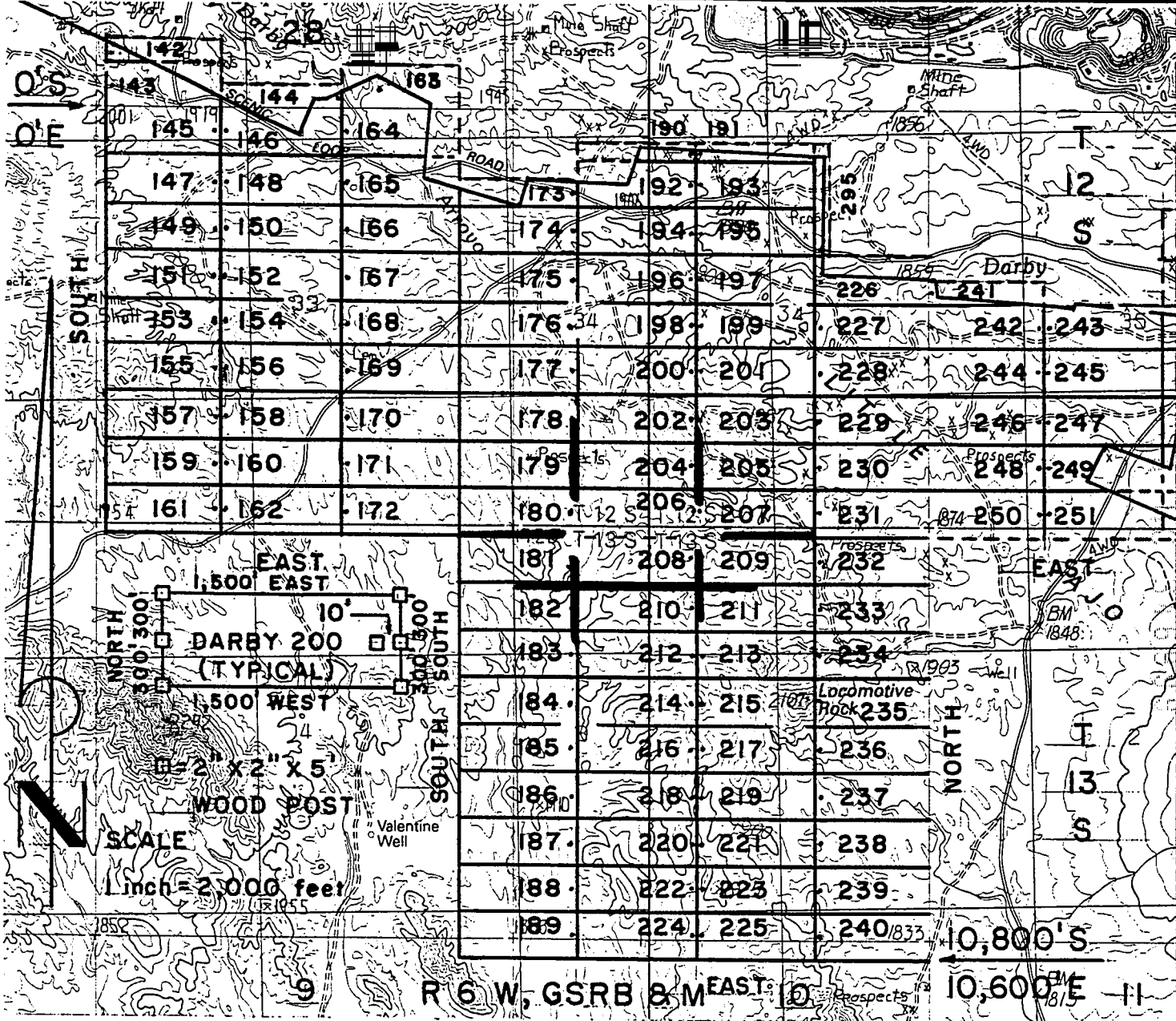
The claim has been monumented in accordance with State and Federal
law. Corner and location monuments are substantial posts projecting at
least four feet above the ground.

Located, dated, and posted on the ground this 30 day of
MAR, 1997.

James D Wells Witness

PHELPS DODGE MINING COMPANY (Owner)
By Richard A. Burns Agent

ARIZONA STATE OFFICE
PHOENIX, ARIZONA
RECEIVED
BUREAU OF
LAND MANAGEMENT
JUN 6 10 29 AM '97



DARBY LODGE CLAIMS 142-251 & 295- LOC. MARCH 28-31, 1997

PIMA CO., AZ, ALL CLAIMS ARE 600' X 1,500' EXCEPT:

- DARBY 142, 144, 173 & 241 300' X 1,500'
- DARBY 190 & 191 200' X 1,500'
- DARBY 295 200' X 1,400'

PHELPS DODGE MINING COMPANY ATTACHED TO AND MADE A PART OF
 P.O. DRAWER 9 AJO, ARIZONA 85321
 DARBY 208 LOCATION NOTICE
 PAGE 2 OF 2

RECEIVED
 BUREAU OF
 LAND MANAGEMENT
 6 10 29 AM '97
 ST. LOUIS, MO.
 OFFICE OF THE
 REGISTER
 ARIZONA

F. ANN RODRIGUEZ, RECORDER
RECORDED BY: JEB
DEPUTY RECORDER
2012 ROOD



DOCKET: 10553
E: 892
OF PAGES: 2
SEQUENCE: 97080868
05/27/97
LOCATN 13:20:00
ENVELOPE
AMOUNT PAID \$ 9.00

W
PHELPS DODGE EXPLORATION CORP
D A STILLWELL
200 UNION BLVD STE 300
LAKEWOOD CO 80228

ARIZONA NOTICE OF LOCATION
(Lode Claim)

NOTICE IS HEREBY GIVEN THAT PHELPS DODGE MINING COMPANY,
A Division of Phelps Dodge Corp., whose address is P. O.
Drawer 9, Ajo, AZ 85321, by its undersigned agent, makes this
location of the DARBY 209 lode mining
claim, in the Unknown Mining District, Pima County, Arizona.

The general course of the claim is from East to West,
and said claim is located within the NE, quarter(s) of Section(s) 3, Township 13S, Range
6W, GSRB&M, Pima County, Arizona.

This claim is 1500 feet in length and 600 feet in width.

This Notice of Location is posted on the center line of the claim.

The claim runs from the location monument on which this notice is posted
1490 feet in a E'ly direction to the East end line and
10 feet in a W'ly direction to the West end line. The
claim boundaries are marked by six monuments, one at each corner and one at
the center of each end line. The location monument on which this notice is
posted is situated within Section 3, Township 13S, Range
6W, GSRB&M, Pima County, Arizona, and is approximately
5700 feet South and 7610 feet East from the NW
corner of Section 33, Township 12S, Range 6W, GSRB&M,
Pima County, Arizona.

The undersigned claims the ground as depicted on the map which is
attached to a copy of this Notice of Location filed in the office of the
County Recorder, Pima County, Tucson, Arizona.

The claim has been monumented in accordance with State and Federal
law. Corner and location monuments are substantial posts projecting at
least four feet above the ground.

Located, dated, and posted on the ground this 30 day of
MAR, 1997.

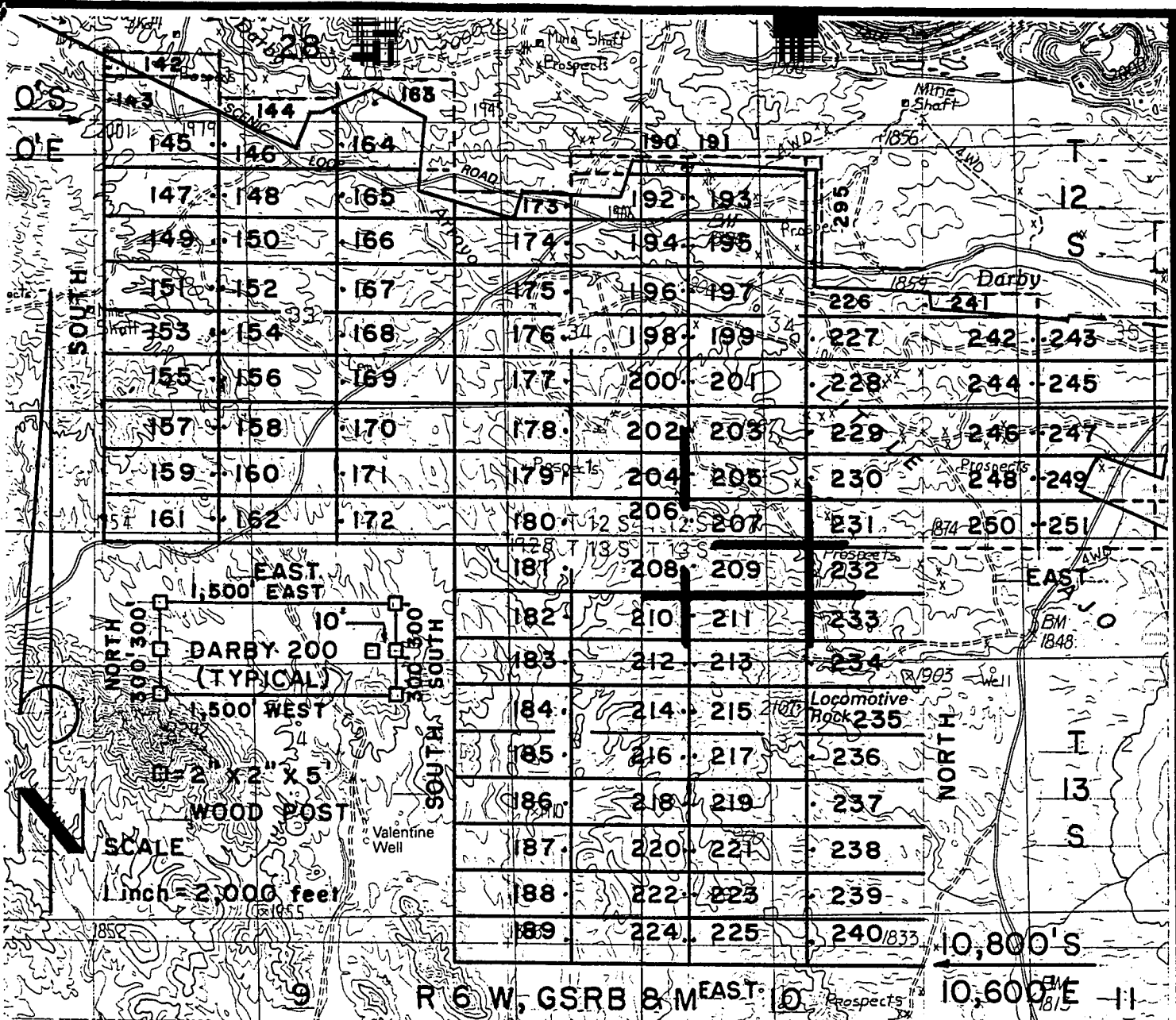
James D Wells Witness

PHELPS DODGE MINING COMPANY (Owner)
By Richard A Burns Agent
Richard A. Burns

ARIZONA
STATE OFFICE
PHOENIX, ARIZONA
RECEIVED
BUREAU OF
LAND MANAGEMENT
JUN 6 10 29 AM '97

10553 : 892

A
HC
347000



DARBY LODGE CLAIMS 142-251 & 295- LOC. MARCH 28 31, 1997

PIMA CO., AZ, ALL CLAIMS ARE 600' X 1,500' EXCEPT:

DARBY 142, 144, 173 & 241 300' X 1,500'

DARBY 190 & 191 200' X 1,500'

DARBY 295 200' X 1,400'

PHELPS DODGE MINING COMPANY ATTACHED TO AND
 P.O. DRAWER 9 MADE A PART OF
 AJO, ARIZONA 85321 DARBY 209 LOCATION NOTICE
 PAGE 2 OF 2

RECEIVED
 BUREAU OF
 LAND MANAGEMENT
 10 29 AM '97

F. ANN RODRIGUEZ, RECORDER
RECORDED BY: JEB
DEPU RECORDER
2012 ROOD



DOCKET: 10553
PAGE: 894
OF PAGES: 2
SEQUENCE: 97080869
DATE: 05/27/97
TIME: 13:20:00
ENVELOPE
AMOUNT PAID \$ 9.00

W
PHELPS DODGE EXPLORATION CORP
D A STILLWELL
200 UNION BLVD STE 300
LAKEWOOD CO 80228

ARIZONA NOTICE OF LOCATION
(Lode Claim)

NOTICE IS HEREBY GIVEN THAT PHELPS DODGE MINING COMPANY,
A Division of Phelps Dodge Corp., whose address is P. O.
Drawer 9, Ajo, AZ 85321, by its undersigned agent, makes this
location of the DARBY 210 lode mining
claim, in the Unknown Mining District, Pima County, Arizona.

The general course of the claim is from East to West,
and said claim is located within the _____,
NW, quarter(s) of Section(s) 3, Township 13S, Range
6W, GSRB&M, Pima County, Arizona.

This claim is 1500 feet in length and 600 feet in width.

This Notice of Location is posted on the center line of the claim.

The claim runs from the location monument on which this notice is posted
10 feet in a E'ly direction to the East end line and
1490 feet in a W'ly direction to the West end line. The
claim boundaries are marked by six monuments, one at each corner and one at
the center of each end line. The location monument on which this notice is
posted is situated within Section 3, Township 13S, Range
6W, GSRB&M, Pima County, Arizona, and is approximately
6300 feet South and 7590 feet East from the NW
corner of Section 33, Township 12S, Range 6W, GSRB&M,
Pima County, Arizona.

The undersigned claims the ground as depicted on the map which is
attached to a copy of this Notice of Location filed in the office of the
County Recorder, Pima County, Tucson, Arizona.

The claim has been monumented in accordance with State and Federal
law. Corner and location monuments are substantial posts projecting
least four feet above the ground.

Located, dated, and posted on the ground this 30 day
MAR, 1997.

James D Wells

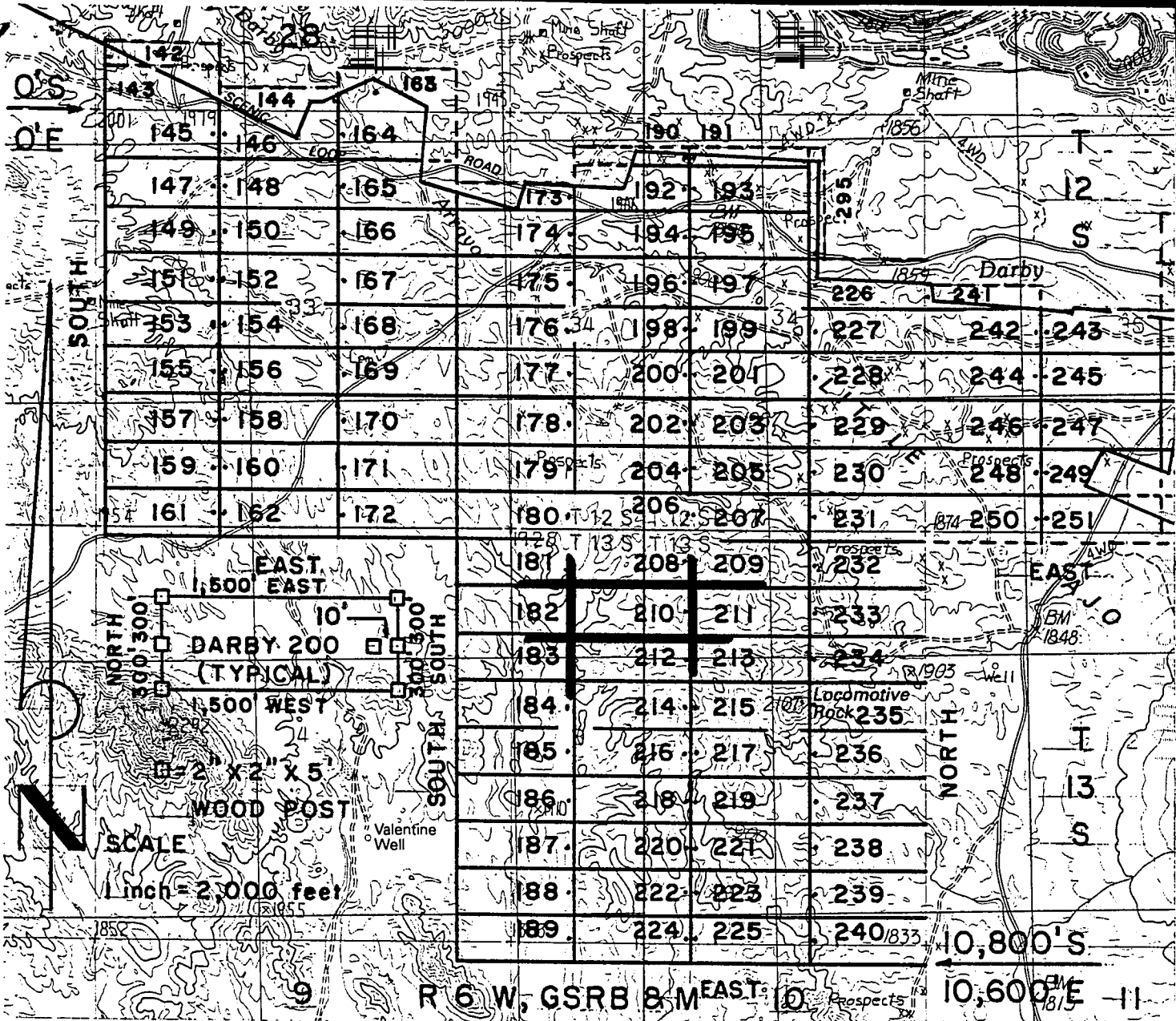
Witness

PHELPS DODGE MINING COMPANY (Owner)

By Richard A Burns Agent
Richard A. Burns

MC 347001

RECEIVED
BUREAU OF
LAND MANAGEMENT
JUN 6 10 29 AM '97
ARIZONA
STATE OFFICE
PHOENIX, ARIZONA



DARBY LODGE CLAIMS 142-251 & 295- LOC. MARCH 28-31, 1997

PIMA CO., AZ, ALL CLAIMS ARE 600' X 1,500' EXCEPT:

DARBY 142, 144, 173 & 241	300' X 1,500'
DARBY 190 & 191	200' X 1,500'
DARBY 295	200' X 1,400'

PHELPS DODGE MINING COMPANY ATTACHED TO AND MADE A PART OF DARBY 210 LOCATION NOTICE PAGE 2 OF 2

P.O. DRAWER 9
 AJO, ARIZONA 85321

RECEIVED
 BUREAU OF
 LAND MANAGEMENT
 JUN 6 10 29 AM '97

F. ANN RODRIGUEZ, RECORDER
RECORDED BY: JEB
DEPUTY RECORDER
2012 ROOD



BOOKET: 10553
PAGE: 896
NO. OF PAGES: 2
SEQUENCE: 97080870
LOCATN: 05/27/97 13:20:00
ENVELOPE
AMOUNT PAID \$ 9.00

W
PHELPS DODGE EXPLORATION CORP
D A STILLWELL
200 UNION BLVD STE 300
LAKEWOOD CO 80228

ARIZONA NOTICE OF LOCATION
(Lode Claim)

NOTICE IS HEREBY GIVEN THAT PHELPS DODGE MINING COMPANY,
A Division of Phelps Dodge Corp., whose address is P. O.
Drawer 9, Ajo, AZ 85321, by its undersigned agent, makes this
location of the DARBY 211 lode mining
claim, in the Unknown Mining District, Pima County, Arizona.

The general course of the claim is from East to West,
and said claim is located within the NE, quarter(s) of Section(s) 3, Township 13S, Range
6W, GSRB&M, Pima County, Arizona.

This claim is 1500 feet in length and 600 feet in width.

This Notice of Location is posted on the center line of the claim.

The claim runs from the location monument on which this notice is posted
1490 feet in a E'ly direction to the East end line and
10 feet in a W'ly direction to the West end line. The
claim boundaries are marked by six monuments, one at each corner and one at
the center of each end line. The location monument on which this notice is
posted is situated within Section 3, Township 13S, Range
6W, GSRB&M, Pima County, Arizona, and is approximately
6300 feet South and 7610 feet East from the NW
corner of Section 33, Township 12S, Range 6W, GSRB&M,
Pima County, Arizona.

The undersigned claims the ground as depicted on the map which is
attached to a copy of this Notice of Location filed in the office of the
County Recorder, Pima County, Tucson, Arizona.

The claim has been monumented in accordance with State and Federal
law. Corner and location monuments are substantial posts projecting at
least four feet above the ground.

Located, dated, and posted on the ground this 30 day
mar, 1997.

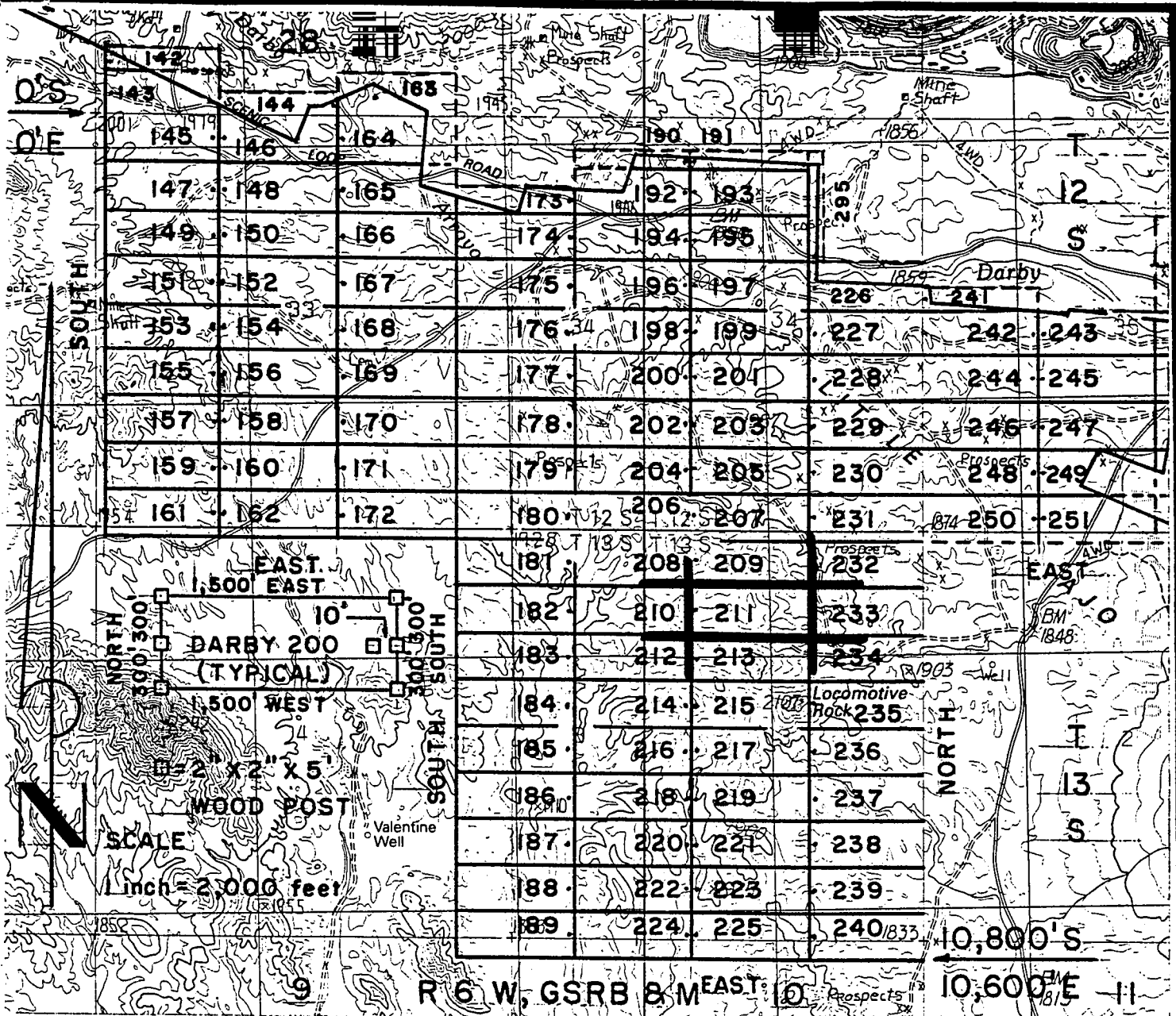
James D Wells

Witness PHELPS DODGE MINING COMPANY (Owner)

By Richard A Burns Agent
Richard A. Burns

10553 896 347002

RECEIVED
BUREAU OF
LAND MANAGEMENT
JUN 6 10 29 AM '97
ARIZONA
STATE OFFICE
PHOENIX, ARIZONA



DARBY LODGE CLAIMS 142-251 & 295- LOC. MARCH 28-31, 1997

PIMA CO., AZ, ALL CLAIMS ARE 600' X 1,500' EXCEPT:

- DARBY 142, 144, 173 & 241 300' X 1,500'
- DARBY 190 & 191 200' X 1,500'
- DARBY 295 200' X 1,400'

PHELPS DODGE MINING COMPANY ATTACHED TO AND MADE A PART OF
 P.O. DRAWER 9 DARBY 211 LOCATION NOTICE
 AJO, ARIZONA 85321 PAGE 2 OF 2

RECEIVED
 BUREAU OF
 LAND MANAGEMENT
 MARCH 6 10 29 AM '97
 ARIZONA
 DISTRICT OFFICE
 TUCSON, ARIZONA

F. ANN RODRIGUEZ, RECORDER
RECORDED BY: JEB
DEPUTY RECORDER
2012 ROOD



DOCKET: 10553
PAGE: 898
OF PAGES: 2
SEQUENCE: 97080871
DATE: 05/27/97
LOCATN 13:20:00
ENVELOPE
AMOUNT PAID \$ 9.00

W
PHELPS DODGE EXPLORATION CORP
D A STILLWELL
200 UNION BLVD STE 300
LAKEWOOD CO 80228

ARIZONA NOTICE OF LOCATION
(Lode Claim)

NOTICE IS HEREBY GIVEN THAT PHELPS DODGE MINING COMPANY,
A Division of Phelps Dodge Corp., whose address is P. O.
Drawer 9, Ajo, AZ 85321, by its undersigned agent, makes this
location of the DARBY 212 lode mining
claim, in the Unknown Mining District, Pima County, Arizona.

The general course of the claim is from East to West,
and said claim is located within the _____,
NW quarter(s) of Section(s) 3, Township 13S, Range
6W, GSRB&M, Pima County, Arizona.

This claim is 1500 feet in length and 600 feet in width.

This Notice of Location is posted on the center line of the claim.

The claim runs from the location monument on which this notice is posted
10 feet in a E'ly direction to the East end line and
1490 feet in a W'ly direction to the West end line. The
claim boundaries are marked by six monuments, one at each corner and one at
the center of each end line. The location monument on which this notice is
posted is situated within Section 3, Township 13S, Range
6W, GSRB&M, Pima County, Arizona, and is approximately
6900 feet South and 7590 feet East from the NW
corner of Section 33, Township 12S, Range 6W, GSRB&M,
Pima County, Arizona.

The undersigned claims the ground as depicted on the map which is
attached to a copy of this Notice of Location filed in the office of the
County Recorder, Pima County, Tucson, Arizona.

The claim has been monumented in accordance with State and Federal
law. Corner and location monuments are substantial posts projecting at
least four feet above the ground.

Located, dated, and posted on the ground this 30 day of
MAR, 1997.

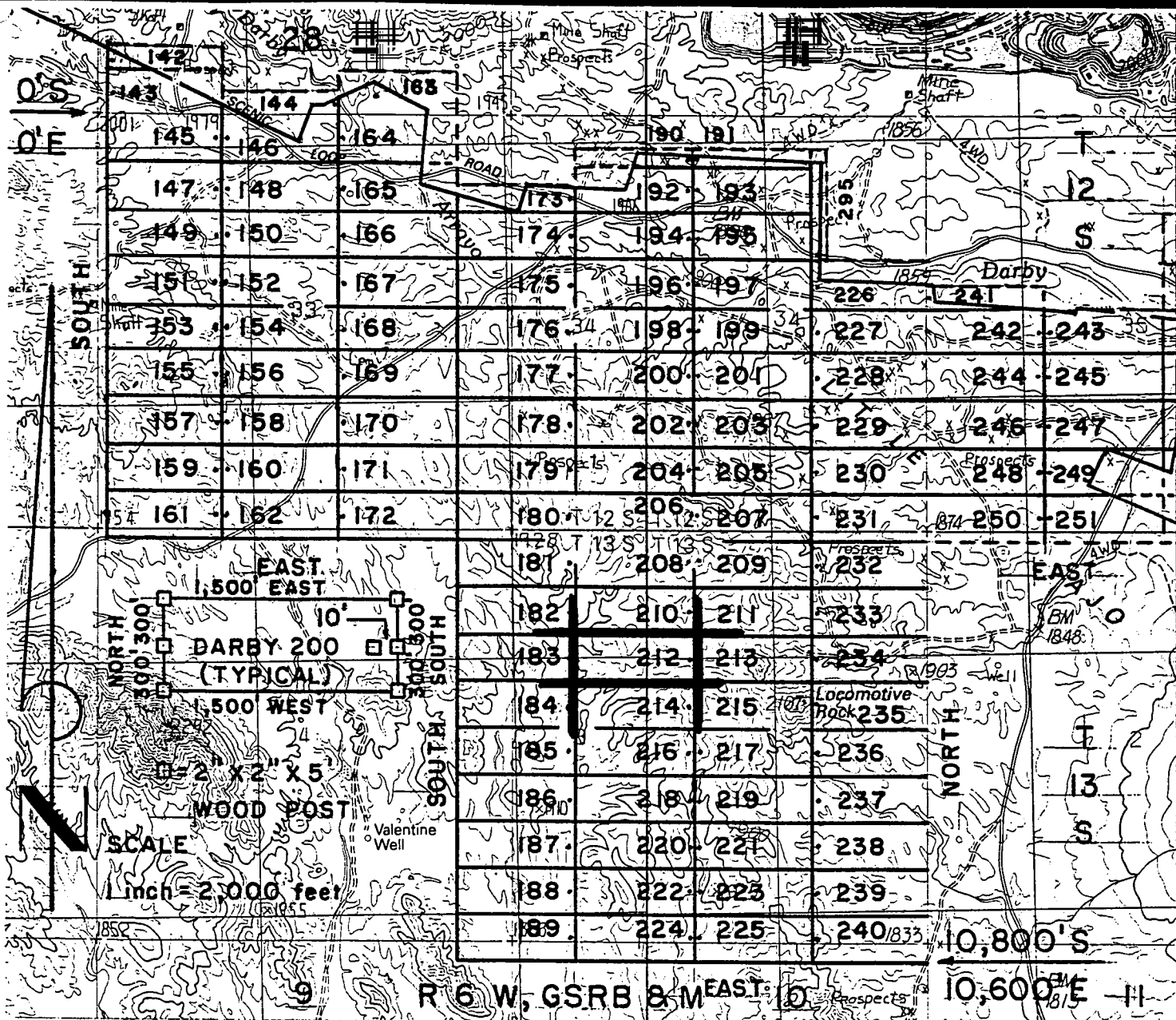
James D Wells Witness PHELPS DODGE MINING COMPANY (Owner)

By Richard A Burns Agent
Richard A. Burns

HC 347003

ARIZONA
STATE OFFICE
PHOENIX, ARIZONA

RECEIVED
BUREAU OF
LAND MANAGEMENT
JUN 6 10 29 AM '97



DARBY LODGE CLAIMS 142-251 & 295- LOC. MARCH 28-31,1997

PIMA CO., AZ, ALL CLAIMS ARE 600' X 1,500' EXCEPT :

- DARBY 142, 144, 173 & 241 300' X 1,500'
- DARBY 190 & 191 200' X 1,500'
- DARBY 295 200' X 1,400'

PHELPS DODGE MINING COMPANY ATTACHED TO AND MADE A PART OF
 P.O. DRAWER 9 DARBY Z/Z LOCATION NOTICE
 AJO, ARIZONA 85321 PAGE 2 OF 2

RECEIVED
 BUREAU OF
 LAND MANAGEMENT
 JUN 6 10 29 AM 1997
 PHOENIX, ARIZONA
 OFFICE

F. ANN RODRIGUEZ, RECORDER
RECORDED BY: JEB
DEPUTY RECORDER
2012 ROAD



BOOKET: 10553
PAGE: 900
NO. OF PAGES: 2
SEQUENCE: 97080872
DATE: 05/27/97
TIME: 13:20:00
ENVELOPE
AMOUNT PAID \$ 9.00

W
PHELPS DODGE EXPLORATION CORP
D A STILLWELL
200 UNION BLVD STE 300
LAKEWOOD CO 80228

ARIZONA NOTICE OF LOCATION
(Lode Claim)

NOTICE IS HEREBY GIVEN THAT PHELPS DODGE MINING COMPANY,
A Division of Phelps Dodge Corp., whose address is P. O.
Drawer 9, Ajo, AZ 85321, by its undersigned agent, makes this
location of the DARBY 213 lode mining
claim, in the Unknown Mining District, Pima County, Arizona.

The general course of the claim is from East to West,
and said claim is located within the NE, NW,
NE, quarter(s) of Section(s) 3, Township 13S, Range
6W, GSRB&M, Pima County, Arizona.

This claim is 1500 feet in length and 600 feet in width.

This Notice of Location is posted on the center line of the claim.

The claim runs from the location monument on which this notice is posted
1490 feet in a E'ly direction to the East end line and
10 feet in a W'ly direction to the West end line. The
claim boundaries are marked by six monuments, one at each corner and one at
the center of each end line. The location monument on which this notice is
posted is situated within Section 3, Township 13S, Range
6W, GSRB&M, Pima County, Arizona, and is approximately
6900 feet South and 7610 feet East from the NW
corner of Section 33, Township 12S, Range 6W, GSRB&M,
Pima County, Arizona.

The undersigned claims the ground as depicted on the map which is
attached to a copy of this Notice of Location filed in the office of the
County Recorder, Pima County, Tucson, Arizona.

The claim has been monumented in accordance with State and Federal
law. Corner and location monuments are substantial posts projecting
least four feet above the ground.

Located, dated, and posted on the ground this 30 day
MAR, 1997.

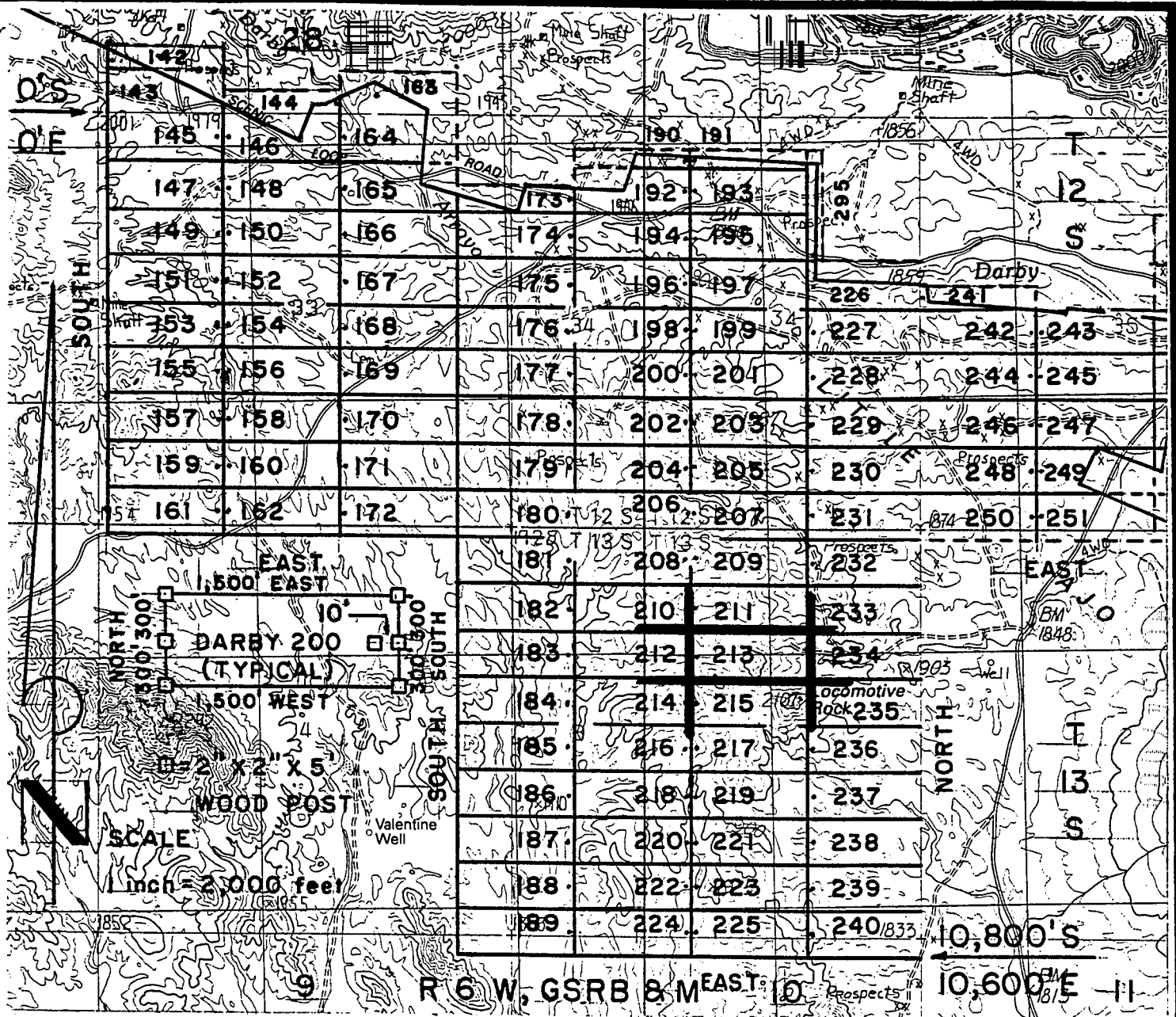
James D Wells

Witness

PHELPS DODGE MINING COMPANY (Owner)

By Richard A Burns Agent
Richard A. Burns

RECEIVED
BUREAU OF
LAND MANAGEMENT
JUN 6 10 30 AM '97
ARIZONA
STATE OFFICE
PHOENIX, ARIZONA



DARBY LODGE CLAIMS 142-251 & 295- LOC. MARCH 28-31,1997

PIMA CO., AZ, ALL CLAIMS ARE 600' X 1,500' EXCEPT:

- DARBY 142, 144, 173 & 241 300' X 1,500'
- DARBY 190 & 191 200' X 1,500'
- DARBY 295 200' X 1,400'

PHELPS DODGE MINING COMPANY ATTACHED TO AND MADE A PART OF
 P.O. DRAWER 9 DARBY 213 LOCATION NOTICE
 AJO, ARIZONA 85321 PAGE 2 OF 2

RECEIVED
 BUREAU OF
 LAND MANAGEMENT
 JUN 6 10 30 AM '97
 PIMA COUNTY
 TARRANT OFFICE
 PHOENIX, ARIZONA

F. ANN RODRIGUEZ, RECORDER
RECORDED BY: JEB
DEPUTY RECORDER
2012 ROAD



DOCKET: 10553
PAGE: 902
NO. OF PAGES: 2
SEQUENCE: 97080873
DATE: 05/27/97
TIME: 13:20:00
LOCATN
ENVELOPE
AMOUNT PAID \$ 9.00

PHELPS DODGE EXPLORATION CORP
D A STILLWELL
200 UNION BLVD STE 300
LAKEWOOD CO 80228

ARIZONA NOTICE OF LOCATION
(Lode Claim)

NOTICE IS HEREBY GIVEN THAT PHELPS DODGE MINING COMPANY,
A Division of Phelps Dodge Corp., whose address is P. O.
Drawer 9, Ajo, AZ 85321, by its undersigned agent, makes this
location of the DARBY 214 lode mining
claim, in the Unknown Mining District, Pima County, Arizona.

The general course of the claim is from East to West,
and said claim is located within the _____,
NW, quarter(s) of Section(s) 3, Township 13S, Range
6W, GSRB&M, Pima County, Arizona.

This claim is 1500 feet in length and 600 feet in width.

This Notice of Location is posted on the center line of the claim.

The claim runs from the location monument on which this notice is posted
10 feet in a E'ly direction to the East end line and
1490 feet in a W'ly direction to the West end line. The
claim boundaries are marked by six monuments, one at each corner and one at
the center of each end line. The location monument on which this notice is
posted is situated within Section 3, Township 13S, Range
6W, GSRB&M, Pima County, Arizona, and is approximately
7500 feet South and 7590 feet East from the NW
corner of Section 33, Township 12S, Range 6W, GSRB&M,
Pima County, Arizona.

The undersigned claims the ground as depicted on the map which is
attached to a copy of this Notice of Location filed in the office of the
County Recorder, Pima County, Tucson, Arizona.

The claim has been monumented in accordance with State and Federal
law. Corner and location monuments are substantial posts projecting at
least four feet above the ground.

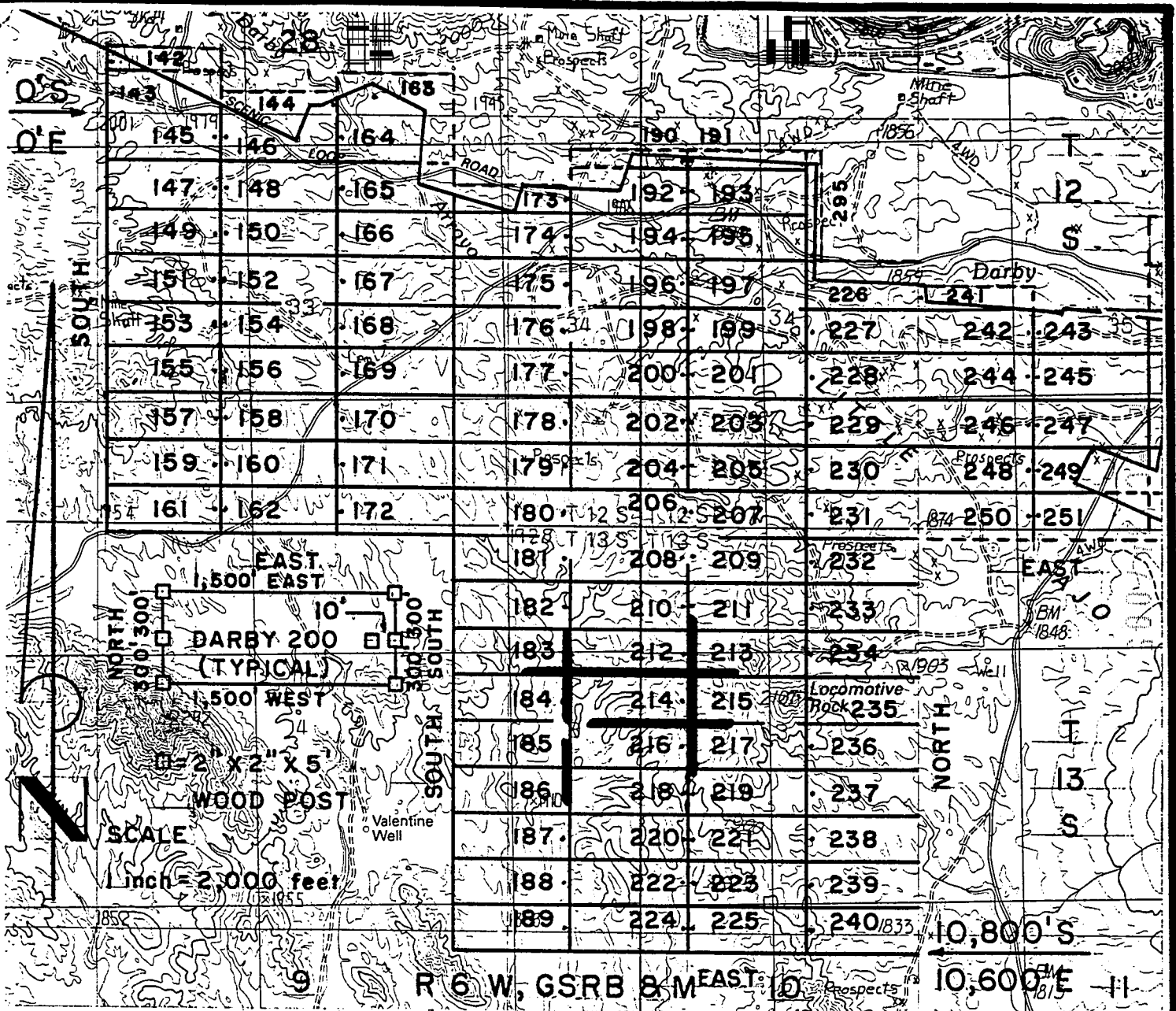
Located, dated, and posted on the ground this 30 day
MAR, 1997.

James D Wells Witness PHELPS DODGE MINING COMPANY (Owner)

By Richard A Burns Agent
Richard A. Burns

10553 902

RECEIVED
BUREAU OF
LAND MANAGEMENT
JUN 6 10 30 AM '97
ARIZONA
STATE OFFICE
PHOENIX, ARIZONA



DARBY LODGE CLAIMS 142-251 & 295- LOC. MARCH 28-31, 1997

PIMA CO., AZ, ALL CLAIMS ARE 600' X 1,500' EXCEPT:

DARBY 142, 144, 173 & 241 300' X 1,500'

DARBY 190 & 191 200' X 1,500'

DARBY 295 200' X 1,400'

PHELPS DODGE MINING COMPANY ATTACHED TO AND MADE A PART OF
 P.O. DRAWER 9 DARBY 214 LOCATION NOTICE
 AJO, ARIZONA 85321 PAGE 2 OF 2

RECEIVED
 BUREAU OF
 LAND MANAGEMENT
 JUL 6 10 30 AM '97
 ARIZONA
 STATE OFFICE
 TOLSON
 PHOENIX
 ARIZONA

F. ANN RODRIGUEZ, RECORDER
RECORDED BY: JEB
DEPT. RECORDER
2012 ROD



DOCKET: 10553
PAGE: 904
NO. OF PAGES: 2
SEQUENCE: 97080874
05/27/97
LOCATN 13:20:00
ENVELOPE
AMOUNT PAID \$ 9.00

W
PHELPS DODGE EXPLORATION CORP
D A STILLWELL
200 UNION BLVD STE 300
LAKEWOOD CO 80228

ARIZONA NOTICE OF LOCATION
(Lode Claim)

NOTICE IS HEREBY GIVEN THAT PHELPS DODGE MINING COMPANY,
A Division of Phelps Dodge Corp., whose address is P. O.
Drawer 9, Ajo, AZ 85321, by its undersigned agent, makes this
location of the DARBY 215 lode mining
claim, in the Unknown Mining District, Pima County, Arizona.

The general course of the claim is from East to West,
and said claim is located within the _____, _____, NW,
NE, quarter(s) of Section(s) 3, Township 13S, Range
6W, GSRB&M, Pima County, Arizona.

This claim is 1500 feet in length and 600 feet in width.

This Notice of Location is posted on the center line of the claim.

The claim runs from the location monument on which this notice is posted
1490 feet in a E'ly direction to the East end line and
10 feet in a W'ly direction to the West end line. The
claim boundaries are marked by six monuments, one at each corner and one at
the center of each end line. The location monument on which this notice is
posted is situated within Section 3, Township 13S, Range
6W, GSRB&M, Pima County, Arizona, and is approximately
7500 feet South and 7610 feet East from the NW
corner of Section 33, Township 12S, Range 6W, GSRB&M,
Pima County, Arizona.

The undersigned claims the ground as depicted on the map which is
attached to a copy of this Notice of Location filed in the office of the
County Recorder, Pima County, Tucson, Arizona.

The claim has been monumented in accordance with State and Federal
law. Corner and location monuments are substantial posts projecting
least four feet above the ground.

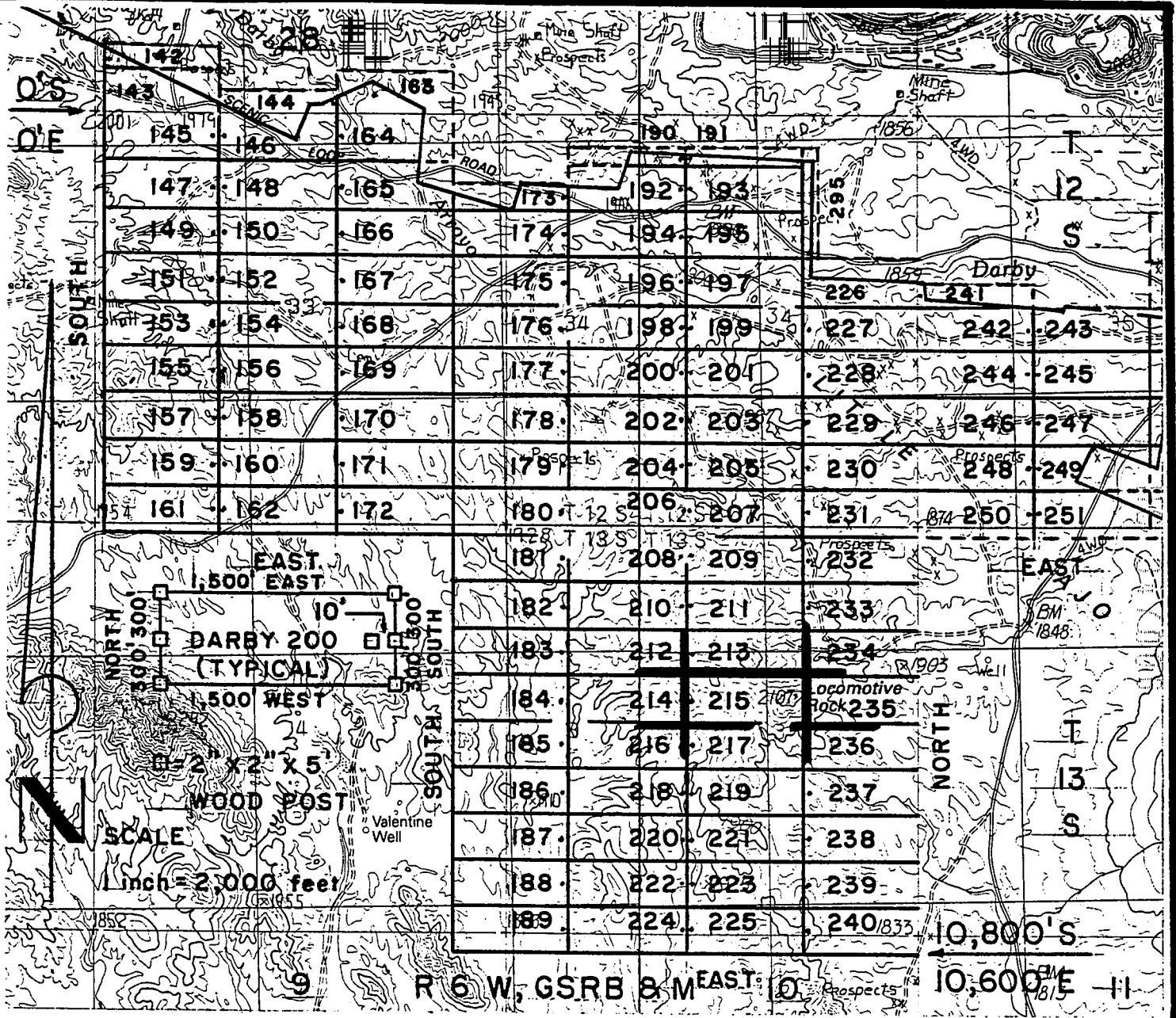
Located, dated, and posted on the ground this 30 day of
MAR, 1997.

James D Wells Witness PHELPS DODGE MINING COMPANY (Owner)

By Richard A. Burns Agent
Richard A. Burns

ARIZONA STATE OFFICE
PHOENIX, ARIZONA
RECEIVED
BUREAU OF
LAND MANAGEMENT
JUN 6 10 30 AM '97

A MC 347006



DARBY LODGE CLAIMS 142-251 & 295- LOC. MARCH 28-31, 1997

PIMA CO., AZ, ALL CLAIMS ARE 600' X 1,500' EXCEPT:

- DARBY 142, 144, 173 & 241 300' X 1,500'
- DARBY 190 & 191 200' X 1,500'
- DARBY 295 200' X 1,400'

PHELPS DODGE MINING COMPANY ATTACHED TO AND MADE A PART OF
 P.O. DRAWER 9 DARBY 215 LOCATION NOTICE
 AJO, ARIZONA 85321 PAGE 2 OF 2

RECEIVED
 BUREAU OF
 LAND MANAGEMENT
 JUN 6 10 30 AM '97
 ARIZONA
 DEPT. OF
 THE INTERIOR
 HOUSTON, TEXAS

F. ANN RODRIGUEZ, RECORDER
RECORDED BY: JEB
DEPL RECORDER
2012 ROOD



DOCKET: 10553
PAGE: 906
NO. OF PAGES: 2
SEQUENCE: 97080875
DATE: 05/27/97
LOCATN 13:20:00
ENVELOPE
AMOUNT PAID \$ 9.00

W
PHELPS DODGE EXPLORATION CORP
D A STILLWELL
200 UNION BLVD STE 300
LAKEWOOD CD 80228

ARIZONA NOTICE OF LOCATION
(Lode Claim)

NOTICE IS HEREBY GIVEN THAT PHELPS DODGE MINING COMPANY,
A Division of Phelps Dodge Corp., whose address is P. O.
Drawer 9, Ajo, AZ 85321, by its undersigned agent, makes this
location of the DARBY 216 lode mining
claim, in the Unknown Mining District, Pima County, Arizona.

The general course of the claim is from East to West,
and said claim is located within the _____, _____, NW,
SW, quarter(s) of Section(s) 3, Township 13S, Range
6W, GSRB&M, Pima County, Arizona.

This claim is 1500 feet in length and 600 feet in width.

This Notice of Location is posted on the center line of the claim.

The claim runs from the location monument on which this notice is posted
10 feet in a E'ly direction to the East end line and
1490 feet in a W'ly direction to the West end line. The
claim boundaries are marked by six monuments, one at each corner and one at
the center of each end line. The location monument on which this notice is
posted is situated within Section 3, Township 13S, Range
6W, GSRB&M, Pima County, Arizona, and is approximately
8100 feet South and 7590 feet East from the NW
corner of Section 33, Township 12S, Range 6W, GSRB&M,
Pima County, Arizona.

The undersigned claims the ground as depicted on the map which is
attached to a copy of this Notice of Location filed in the office of the
County Recorder, Pima County, Tucson, Arizona.

The claim has been monumented in accordance with State and Federal
law. Corner and location monuments are substantial posts projecting
least four feet above the ground.

Located, dated, and posted on the ground this 30 day of
MAR, 1997.

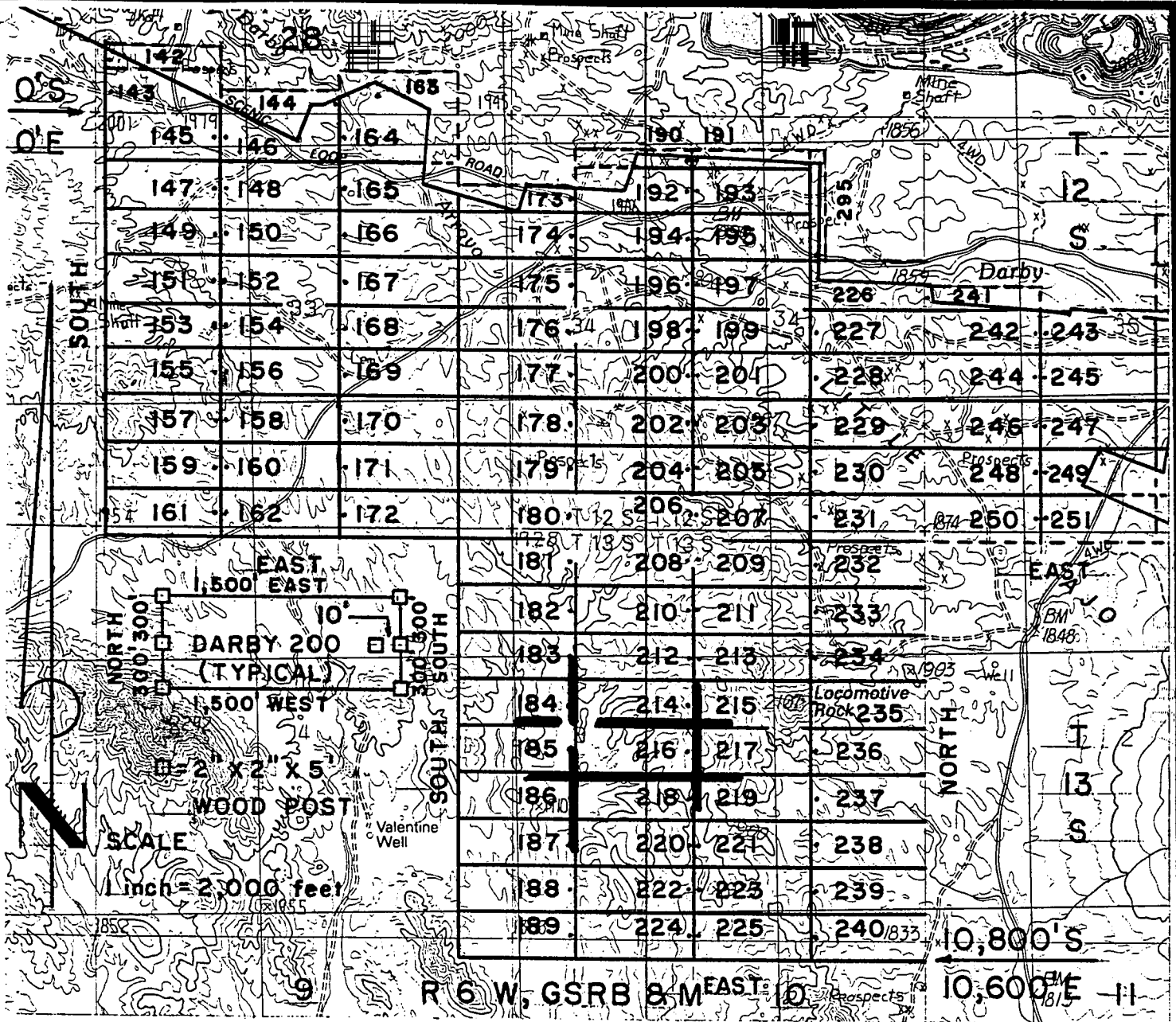
James D Wells Witness

PHELPS DODGE MINING COMPANY (Owner)

By Richard A. Burns Agent
Richard A. Burns

RECEIVED
BUREAU OF
LAND MANAGEMENT
JUL 6 10 30 AM '97
STATE OFFICE
TUCSON, ARIZONA

PHC 347007



DARBY LODGE CLAIMS 142-251 & 295- LOC. MARCH 28-31, 1997

PIMA CO., AZ, ALL CLAIMS ARE 600' X 1,500' EXCEPT:

- DARBY 142, 144, 173 & 241 300' X 1,500'
- DARBY 190 & 191 200' X 1,500'
- DARBY 295 200' X 1,400'

PHELPS DODGE MINING COMPANY
 P.O. DRAWER 9
 AJO, ARIZONA 85321

ATTACHED TO AND
 MADE A PART OF
 DARBY 216 LOCATION NOTICE
 PAGE 2 OF 2

RECEIVED
 BUREAU OF
 LAND MANAGEMENT
 6 10 30 AM '97
 ARIZONA
 STATE OFFICE
 PHOENIX, ARIZONA

F. ANN RODRIGUEZ, RECORDER
RECORDED BY: JEB
DEPUTY RECORDER
2012 ROOD



DOCKET: 10553
F...: 908
NO. OF PAGES: 2
SEQUENCE: 97080876
05/27/97
LDCATN 13:20:00
ENVELOPE
AMOUNT PAID \$ 9.00

W
PHELPS DODGE EXPLORATION CORP
D A STILLWELL
200 UNION BLVD STE 300
LAKEWOOD CO 80228

ARIZONA NOTICE OF LOCATION
(Lode Claim)

NOTICE IS HEREBY GIVEN THAT PHELPS DODGE MINING COMPANY,
A Division of Phelps Dodge Corp., whose address is P. O.
Drawer 9, Ajo, AZ 85321, by its undersigned agent, makes this
location of the DARBY 217 lode mining
claim, in the Unknown Mining District, Pima County, Arizona.

The general course of the claim is from East to West,
and said claim is located within the NW, NE, SW,
SE, quarter(s) of Section(s) 3, Township 13S, Range
6W, GSRB&M, Pima County, Arizona.

This claim is 1500 feet in length and 600 feet in width.

This Notice of Location is posted on the center line of the claim.

The claim runs from the location monument on which this notice is posted
1490 feet in a E'ly direction to the East end line and
10 feet in a W'ly direction to the West end line. The
claim boundaries are marked by six monuments, one at each corner and one at
the center of each end line. The location monument on which this notice is
posted is situated within Section 3, Township 13S, Range
6W, GSRB&M, Pima County, Arizona, and is approximately
8100 feet South and 7610 feet East from the NW
corner of Section 33, Township 12S, Range 6W, GSRB&M,
Pima County, Arizona.

The undersigned claims the ground as depicted on the map which is
attached to a copy of this Notice of Location filed in the office of the
County Recorder, Pima County, Tucson, Arizona.

The claim has been monumented in accordance with State and Federal
law. Corner and location monuments are substantial posts projecting at
least four feet above the ground.

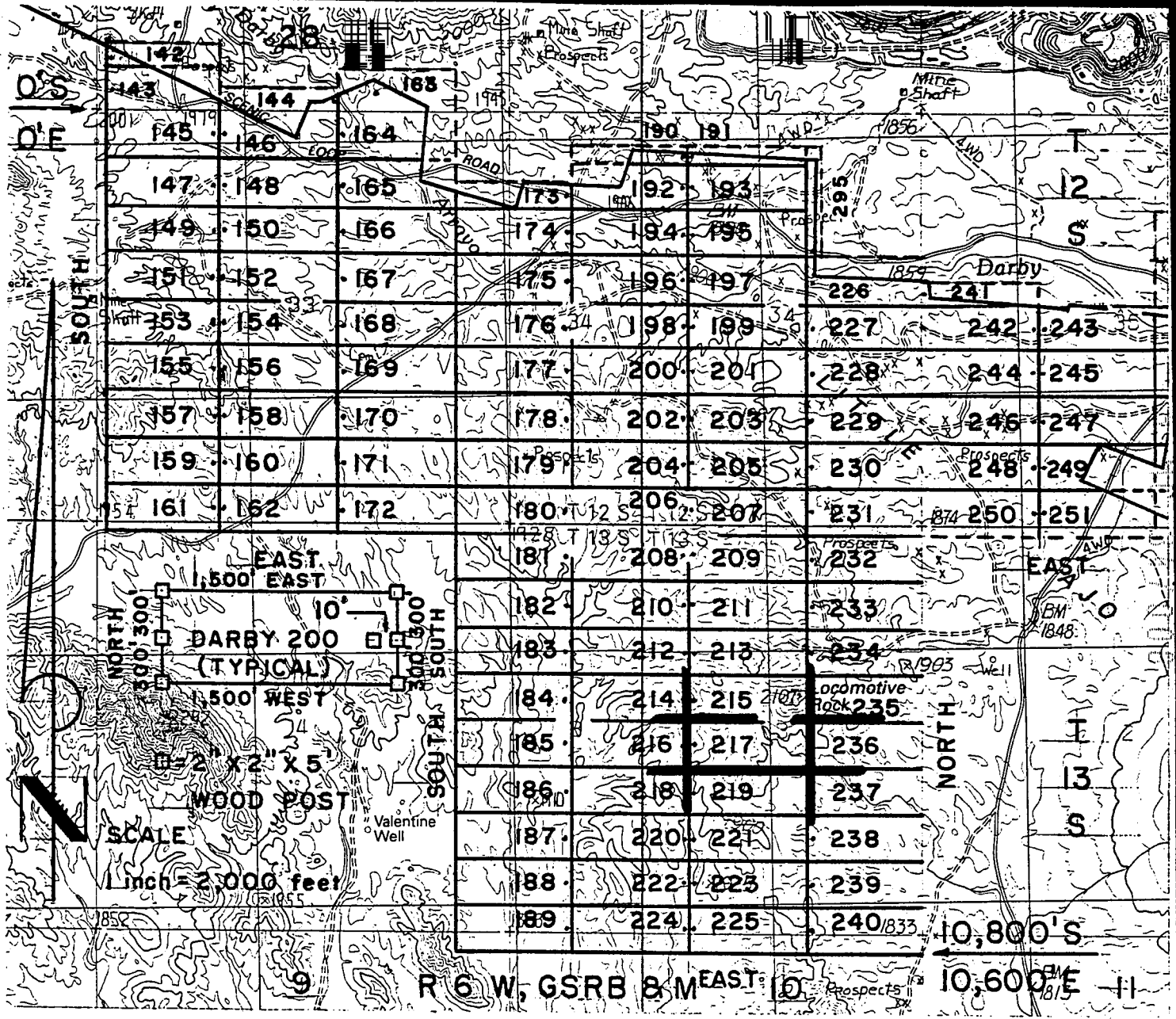
Located, dated, and posted on the ground this 30 day of
MAR, 1997.

James D Wells Witness PHELPS DODGE MINING COMPANY (Owner)

By Richard A Burns Agent
Richard A. Burns

A MC 347000

RECEIVED
BUREAU OF
LAND MANAGEMENT
JUN 6 10 30 AM '97
ARIZONA
STATE OFFICE
PHOENIX, ARIZONA



DARBY LODGE CLAIMS 142-251 & 295- LOC. MARCH 28-31, 1997

PIMA CO., AZ, ALL CLAIMS ARE 600' X 1,500' EXCEPT:

DARBY 142, 144, 173 & 241 300' X 1,500'

DARBY 190 & 191 200' X 1,500'

DARBY 295 200' X 1,400'

PHELPS DODGE MINING COMPANY ATTACHED TO AND MADE A PART OF DARBY 217 LOCATION NOTICE PAGE 2 OF 2

RECEIVED
 BUREAU OF
 LAND MANAGEMENT
 JUN 6 10 30 AM '97
 ARIZONA
 STATE OFFICE
 PHOENIX, ARIZONA

F. ANN RODRIGUEZ, RECORDER
RECORDED BY: JEB
DEPUTY RECORDER
2012 ROOD



BOOK: 10553
PAGE: 910
NO. OF PAGES: 2
SEQUENCE: 97080877
DATE: 05/27/97
TIME: 13:20:00
ENVELOPE
AMOUNT PAID \$ 9.00

W
PHELPS DODGE EXPLORATION CORP
D A STILLWELL
200 UNION BLVD STE 300
LAKEWOOD CO 80228

ARIZONA NOTICE OF LOCATION
(Lode Claim)

NOTICE IS HEREBY GIVEN THAT PHELPS DODGE MINING COMPANY, A Division of Phelps Dodge Corp., whose address is P. O. Drawer 9, Ajo, AZ 85321, by its undersigned agent, makes this location of the DARBY 218 lode mining claim, in the Unknown Mining District, Pima County, Arizona.

The general course of the claim is from East to West, and said claim is located within the SW, quarter(s) of Section(s) 3, Township 13S, Range 6W, GSRB&M, Pima County, Arizona.

This claim is 1500 feet in length and 600 feet in width.

This Notice of Location is posted on the center line of the claim.

The claim runs from the location monument on which this notice is posted 10 feet in a E'ly direction to the East end line and 1490 feet in a W'ly direction to the West end line. The claim boundaries are marked by six monuments, one at each corner and one at the center of each end line. The location monument on which this notice is posted is situated within Section 3, Township 13S, Range 6W, GSRB&M, Pima County, Arizona, and is approximately 8700 feet South and 7590 feet East from the NW corner of Section 33, Township 12S, Range 6W, GSRB&M, Pima County, Arizona.

The undersigned claims the ground as depicted on the map which is attached to a copy of this Notice of Location filed in the office of the County Recorder, Pima County, Tucson, Arizona.

The claim has been monumented in accordance with State and Federal law. Corner and location monuments are substantial posts projecting at least four feet above the ground.

Located, dated, and posted on the ground this 30 day of mar, 1997.

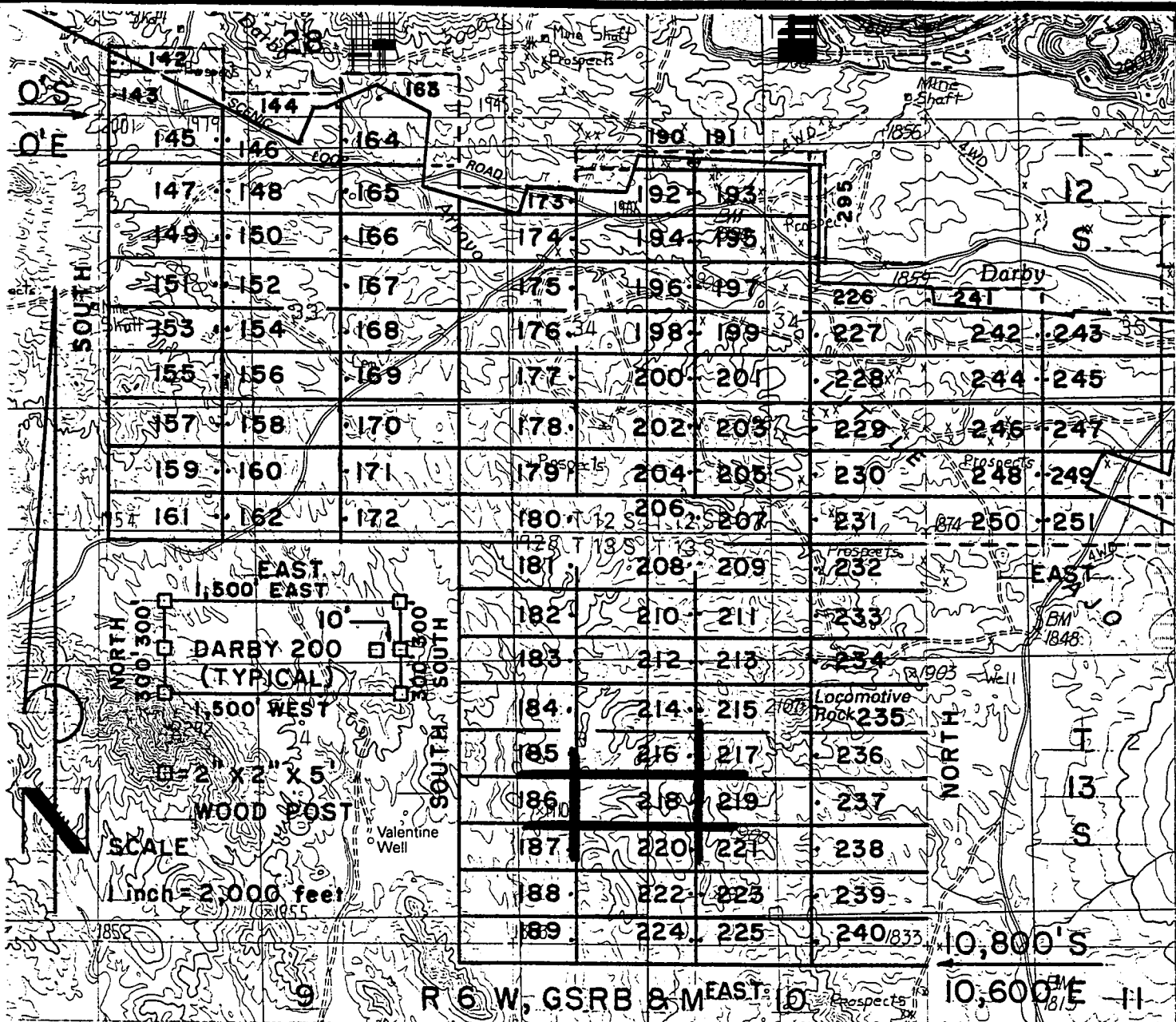
James D Wells

Witness

PHELPS DODGE MINING COMPANY (Owner)

By Richard A Burns Agent
Richard A. Burns

ARIZONA STATE OFFICE PHOENIX, ARIZONA
RECEIVED BUREAU OF LAND MANAGEMENT
JUN 6 10 30 AM '97



DARBY LODGE CLAIMS 142-251 & 295- LOC. MARCH 28-31, 1997

PIMA CO., AZ, ALL CLAIMS ARE 600' X 1,500' EXCEPT:

DARBY 142, 144, 173 & 241	300' X 1,500'
DARBY 190 & 191	200' X 1,500'
DARBY 295	200' X 1,400'

PHELPS DODGE MINING COMPANY ATTACHED TO AND MADE A PART OF
 P.O. DRAWER 9 AJO, ARIZONA 85321
 DARBY 218 LOCATION NOTICE
 PAGE 2 OF 2

RECEIVED
 BUREAU OF
 LAND MANAGEMENT
 ARIZONA
 STATE OFFICE
 TUCSON, ARIZONA
 MAR 6 10 30 AM '97

F. ANN RODRIGUEZ, RECORDER
RECORDED BY: JEB
DEPUTY RECORDER
2012 ROOD



BOOKET: 10553
PAGE: 912
NO. OF PAGES: 2
SEQUENCE: 97080878
DATE: 05/27/97
LOCATN 13:20:00
ENVELOPE
AMOUNT PAID \$ 9.00

W
PHELPS DODGE EXPLORATION CORP
D A STILLWELL
200 UNION BLVD STE 300
LAKEWOOD CO 80228

ARIZONA NOTICE OF LOCATION
(Lode Claim)

NOTICE IS HEREBY GIVEN THAT PHELPS DODGE MINING COMPANY,
A Division of Phelps Dodge Corp., whose address is P. O.
Drawer 9, Ajo, AZ 85321, by its undersigned agent, makes this
location of the DARBY 219 lode mining
claim, in the Unknown Mining District, Pima County, Arizona.

The general course of the claim is from East to West,
and said claim is located within the SE, SW,
SE, quarter(s) of Section(s) 3, Township 13S, Range
6W, GSRB&M, Pima County, Arizona.

This claim is 1500 feet in length and 600 feet in width.

This Notice of Location is posted on the center line of the claim.

The claim runs from the location monument on which this notice is posted
1490 feet in a E'ly direction to the East end line and
10 feet in a W'ly direction to the West end line. The
claim boundaries are marked by six monuments, one at each corner and one at
the center of each end line. The location monument on which this notice is
posted is situated within Section 3, Township 13S, Range
6W, GSRB&M, Pima County, Arizona, and is approximately
8700 feet South and 7610 feet East from the NW
corner of Section 33, Township 12S, Range 6W, GSRB&M,
Pima County, Arizona.

The undersigned claims the ground as depicted on the map which is
attached to a copy of this Notice of Location filed in the office of the
County Recorder, Pima County, Tucson, Arizona.

The claim has been monumented in accordance with State and Federal
law. Corner and location monuments are substantial posts projecting
at least four feet above the ground.

Located, dated, and posted on the ground this 30 day
mark, 1997.

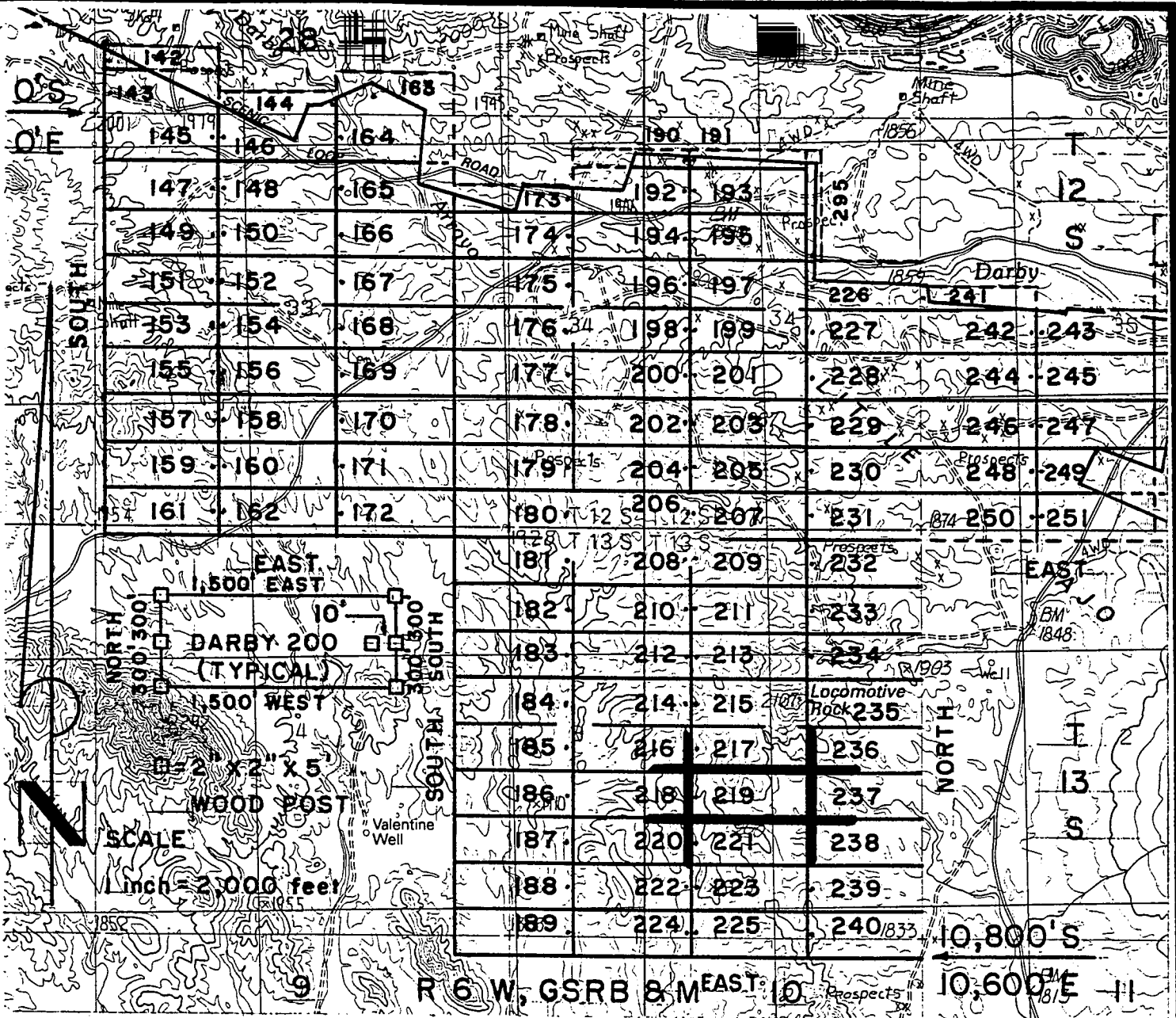
James D Wells Witness

PHELPS DODGE MINING COMPANY (Owner)

By Richard A Burns Agent
Richard A. Burns

RECEIVED
BUREAU OF
LAND MANAGEMENT
JUN 6 10 30 AM '97
ARIZONA
STATE OFFICE
TUCSON, ARIZONA

A MC 347010



DARBY LODGE CLAIMS 142-251 & 295- LOC. MARCH 28-31, 1997

PIMA CO., AZ, ALL CLAIMS ARE 600' X 1,500' EXCEPT:

- DARBY 142, 144, 173 & 241 300' X 1,500'
- DARBY 190 & 191 200' X 1,500'
- DARBY 295 200' X 1,400'

PHELPS DODGE MINING COMPANY
 P.O. DRAWER 9
 AJO, ARIZONA 85321

ATTACHED TO AND
 MADE A PART OF
 DARBY 219 LOCATION NOTICE
 PAGE 2 OF 2

RECEIVED
 BUREAU OF
 LAND MANAGEMENT
 JUN 6 10 30 AM '97
 PHOENIX
 ARIZONA

F. ANN RODRIGUEZ, RECORDER
RECORDED BY: JEB
DEPUTY RECORDER
2012 ROOD



DOCKET: 10553
FEE: 914
NO. OF PAGES: 2
SEQUENCE: 97080879
DATE: 05/27/97
LOCATN 13:20:00
ENVELOPE
AMOUNT PAID \$ 9.00

W
PHELPS DODGE EXPLORATION CORP
D A STILLWELL
200 UNION BLVD STE 300
LAKEWOOD CO 80228

ARIZONA NOTICE OF LOCATION
(Lode Claim)

NOTICE IS HEREBY GIVEN THAT PHELPS DODGE MINING COMPANY,
A Division of Phelps Dodge Corp., whose address is P. O.
Drawer 9, Ajo, AZ 85321, by its undersigned agent, makes this
location of the DARBY 220 lode mining
claim, in the Unknown Mining District, Pima County, Arizona.

The general course of the claim is from East to West,
and said claim is located within the _____,
SW, quarter(s) of Section(s) 3, Township 13S, Range
6W, GSRB&M, Pima County, Arizona.

This claim is 1500 feet in length and 600 feet in width.

This Notice of Location is posted on the center line of the claim.

The claim runs from the location monument on which this notice is posted
10 feet in a E'ly direction to the East end line and
1490 feet in a W'ly direction to the West end line. The
claim boundaries are marked by six monuments, one at each corner and one at
the center of each end line. The location monument on which this notice is
posted is situated within Section 3, Township 13S, Range
6W, GSRB&M, Pima County, Arizona, and is approximately
9300 feet South and 7590 feet East from the NW
corner of Section 33, Township 12S, Range 6W, GSRB&M,
Pima County, Arizona.

The undersigned claims the ground as depicted on the map which is
attached to a copy of this Notice of Location filed in the office of the
County Recorder, Pima County, Tucson, Arizona.

The claim has been monumented in accordance with State and Federal
law. Corner and location monuments are substantial posts projecting at
least four feet above the ground.

Located, dated, and posted on the ground this 30 day of
MAR, 1997.

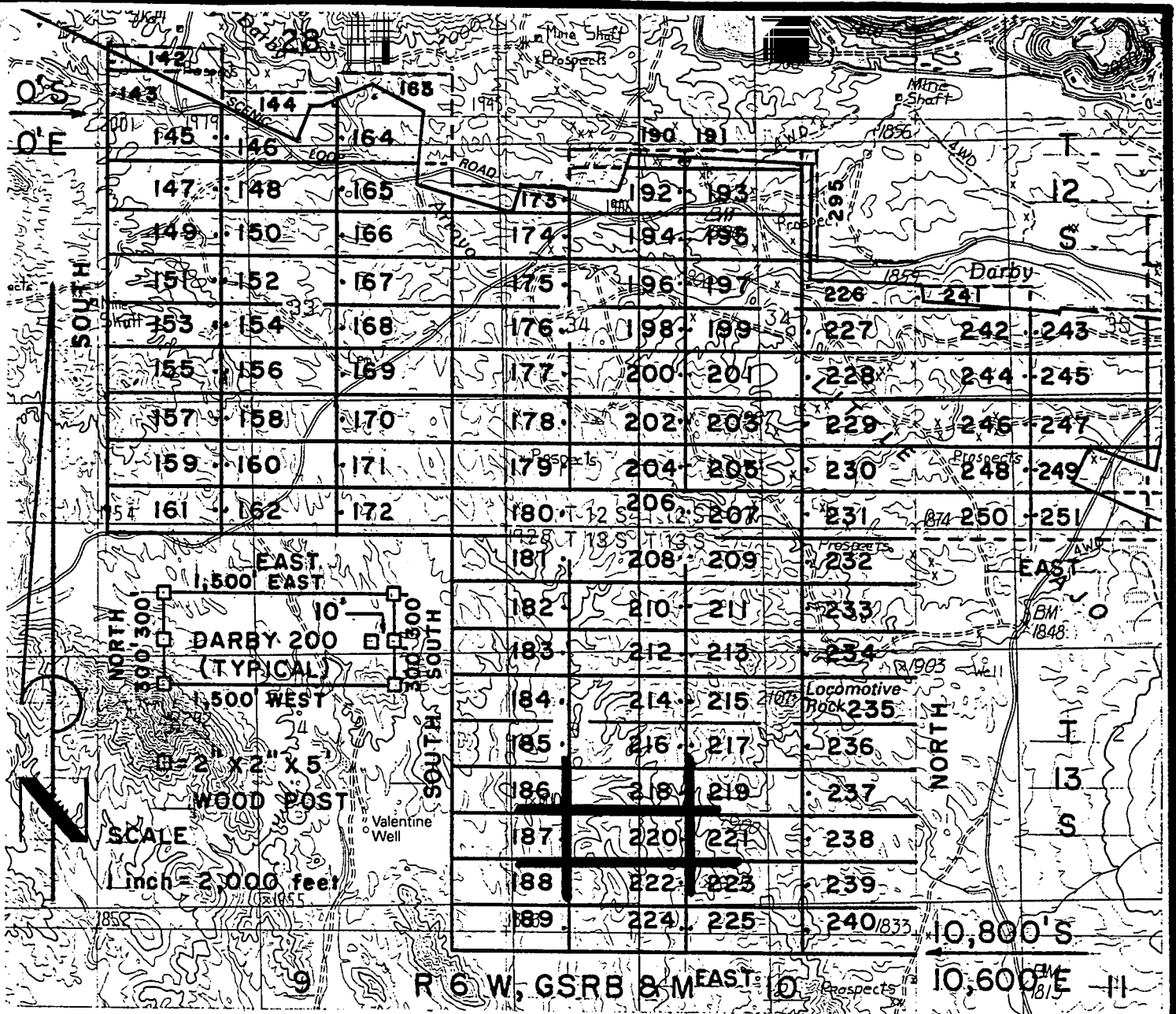
James D Wells Witness

PHELPS DODGE MINING COMPANY (Owner)

By Richard A Burns Agent
Richard A. Burns

ARIZONA STATE OFFICE
PHOENIX, ARIZONA
RECEIVED
BUREAU OF
LAND MANAGEMENT
JUN 6 10 30 AM '97

MC 347011



DARBY LODGE CLAIMS 142-251 & 295- LOC. MARCH 28-31, 1997

PIMA CO., AZ, ALL CLAIMS ARE 600' X 1,500' EXCEPT:

- DARBY 142, 144, 173 & 241 300' X 1,500'
- DARBY 190 & 191 200' X 1,500'
- DARBY 295 200' X 1,400'

PHELPS DODGE MINING COMPANY ATTACHED TO AND MADE A PART OF DARBY 220 LOCATION NOTICE PAGE 2 OF 2

RECEIVED
 BUREAU OF
 LAND MANAGEMENT
 JUN 6 10 30 AM '97

F. ANN RODRIGUEZ, RECORDER
RECORDED BY: JEB
DEPUTY RECORDER
2012 ROOD



TICKET: 10553
PAGE: 916
NO. OF PAGES: 2
SEQUENCE: 97080880
DATE: 05/27/97
TIME: 13:20:00
ENVELOPE
AMOUNT PAID \$ 9.00

W
PHELPS DODGE EXPLORATION CORP
D A STILLWELL
200 UNION BLVD STE 300
LAKEWOOD CO 80228

ARIZONA NOTICE OF LOCATION
(Lode Claim)

NOTICE IS HEREBY GIVEN THAT PHELPS DODGE MINING COMPANY,
A Division of Phelps Dodge Corp., whose address is P. O.
Drawer 9, Ajo, AZ 85321, by its undersigned agent, makes this
location of the DARBY 221 lode mining
claim, in the Unknown Mining District, Pima County, Arizona.

The general course of the claim is from East to West,
and said claim is located within the SE, SW,
SE quarter(s) of Section(s) 3, Township 13S, Range
6W, GSRB&M, Pima County, Arizona.

This claim is 1500 feet in length and 600 feet in width.

This Notice of Location is posted on the center line of the claim.

The claim runs from the location monument on which this notice is posted
1490 feet in a E'ly direction to the East end line and
10 feet in a W'ly direction to the West end line. The
claim boundaries are marked by six monuments, one at each corner and one at
the center of each end line. The location monument on which this notice is
posted is situated within Section 3, Township 13S, Range
6W, GSRB&M, Pima County, Arizona, and is approximately
9300 feet South and 7610 feet East from the NW
corner of Section 33, Township 12S, Range 6W, GSRB&M,
Pima County, Arizona.

The undersigned claims the ground as depicted on the map which is
attached to a copy of this Notice of Location filed in the office of the
County Recorder, Pima County, Tucson, Arizona.

The claim has been monumented in accordance with State and Federal
law. Corner and location monuments are substantial posts projecting at
least four feet above the ground.

Located, dated, and posted on the ground this 30 day
MAR, 1997.

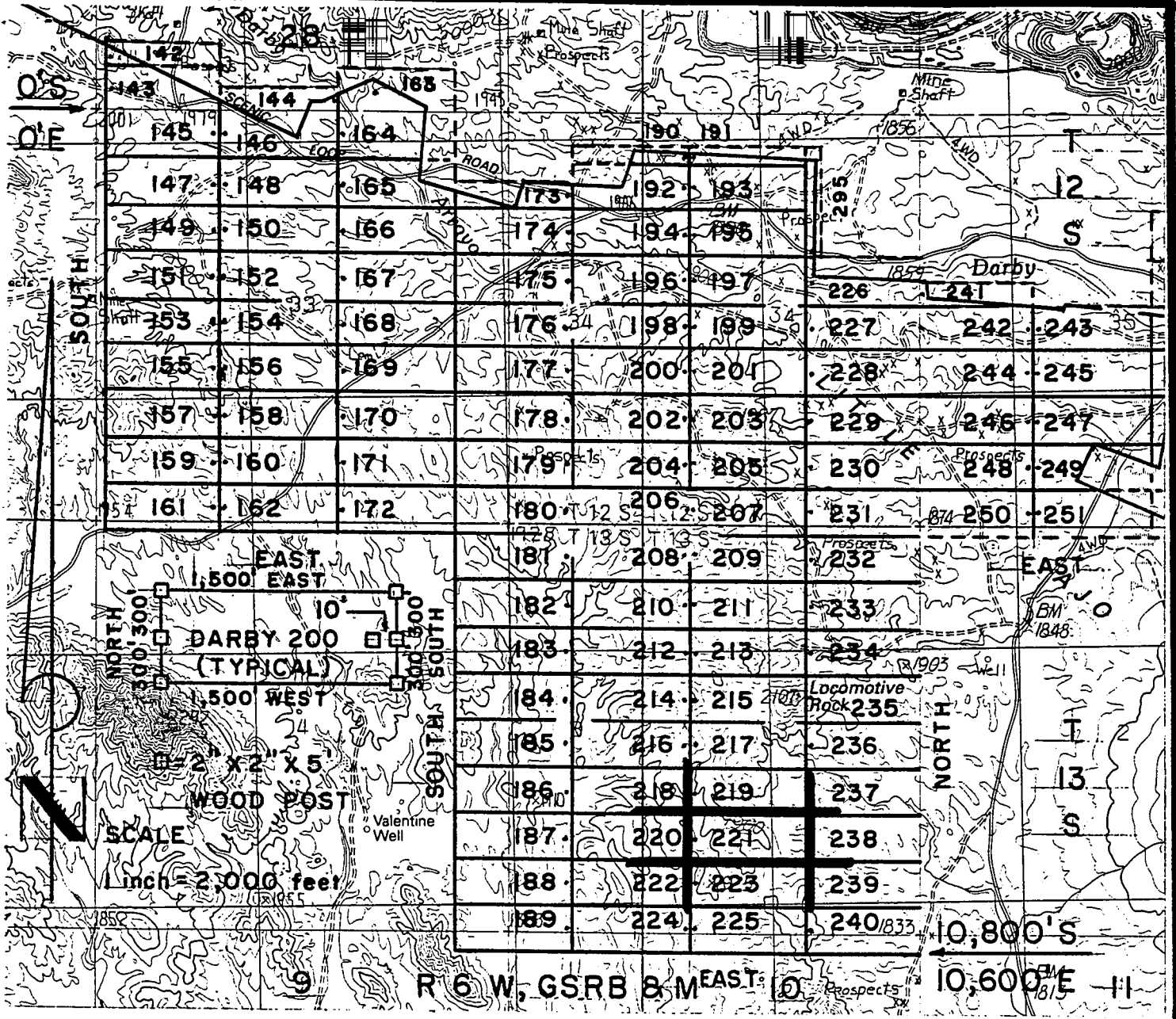
James D Wells Witness

PHELPS DODGE MINING COMPANY (Owner)

By Richard A Burns Agent
Richard A. Burns

ARIZONA
STATE OFFICE
PHOENIX, ARIZONA
RECEIVED
BUREAU OF
LAND MANAGEMENT
JUN 6 10 30 AM '97

A HC 347012



DARBY LODGE CLAIMS 142-251 & 295- LOC. MARCH 28-31, 1997

PIMA CO., AZ, ALL CLAIMS ARE 600' X 1,500' EXCEPT:

- DARBY 142, 144, 173 & 241 300' X 1,500'
- DARBY 190 & 191 200' X 1,500'
- DARBY 295 200' X 1,400'

PHELPS DODGE MINING COMPANY ATTACHED TO AND MADE A PART OF
 P.O. DRAWER 9 DARBY 22/ LOCATION NOTICE
 AJO, ARIZONA 85321 PAGE 2 OF 2

RECEIVED
 BUREAU OF
 LAND MANAGEMENT
 JUN 6 10 30 AM '97
 ARIZONA
 DEPARTMENT OF
 INTERIOR
 HOODKINSON
 ARIZONA

ANN RODRIGUEZ, RECORDER
RECORDED BY: JEB
DEPUTY RECORDER
2012 ROOD



DOCKET: 10553
FILE: 918
NO. OF PAGES: 2
SEQUENCE: 97080881
DATE: 05/27/97
LOCATN 13:20:00

W
PHELPS DODGE EXPLORATION CORP
D A STILLWELL
200 UNION BLVD STE 300
LAKEWOOD CO 80228

ENVELOPE
AMOUNT PAID \$ 9.00

ARIZONA NOTICE OF LOCATION
(Lode Claim)

NOTICE IS HEREBY GIVEN THAT PHELPS DODGE MINING COMPANY,
A Division of Phelps Dodge Corp., whose address is P. O.
Drawer 9, Ajo, AZ 85321, by its undersigned agent, makes this
location of the DARBY 222 lode mining
claim, in the Unknown Mining District, Pima County, Arizona.

The general course of the claim is from East to West,
and said claim is located within the _____,
SW, quarter(s) of Section(s) 3, Township 13S, Range
6W, GSRB&M, Pima County, Arizona.

This claim is 1500 feet in length and 600 feet in width.

This Notice of Location is posted on the center line of the claim.

The claim runs from the location monument on which this notice is posted
10 feet in a E'ly direction to the East end line and
1490 feet in a W'ly direction to the West end line. The
claim boundaries are marked by six monuments, one at each corner and one at
the center of each end line. The location monument on which this notice is
posted is situated within Section 3, Township 13S, Range
6W, GSRB&M, Pima County, Arizona, and is approximately
9900 feet South and 7590 feet East from the NW
corner of Section 33, Township 12S, Range 6W, GSRB&M,
Pima County, Arizona.

The undersigned claims the ground as depicted on the map which is
attached to a copy of this Notice of Location filed in the office of the
County Recorder, Pima County, Tucson, Arizona.

The claim has been monumented in accordance with State and Federal
law. Corner and location monuments are substantial posts projecting at
least four feet above the ground.

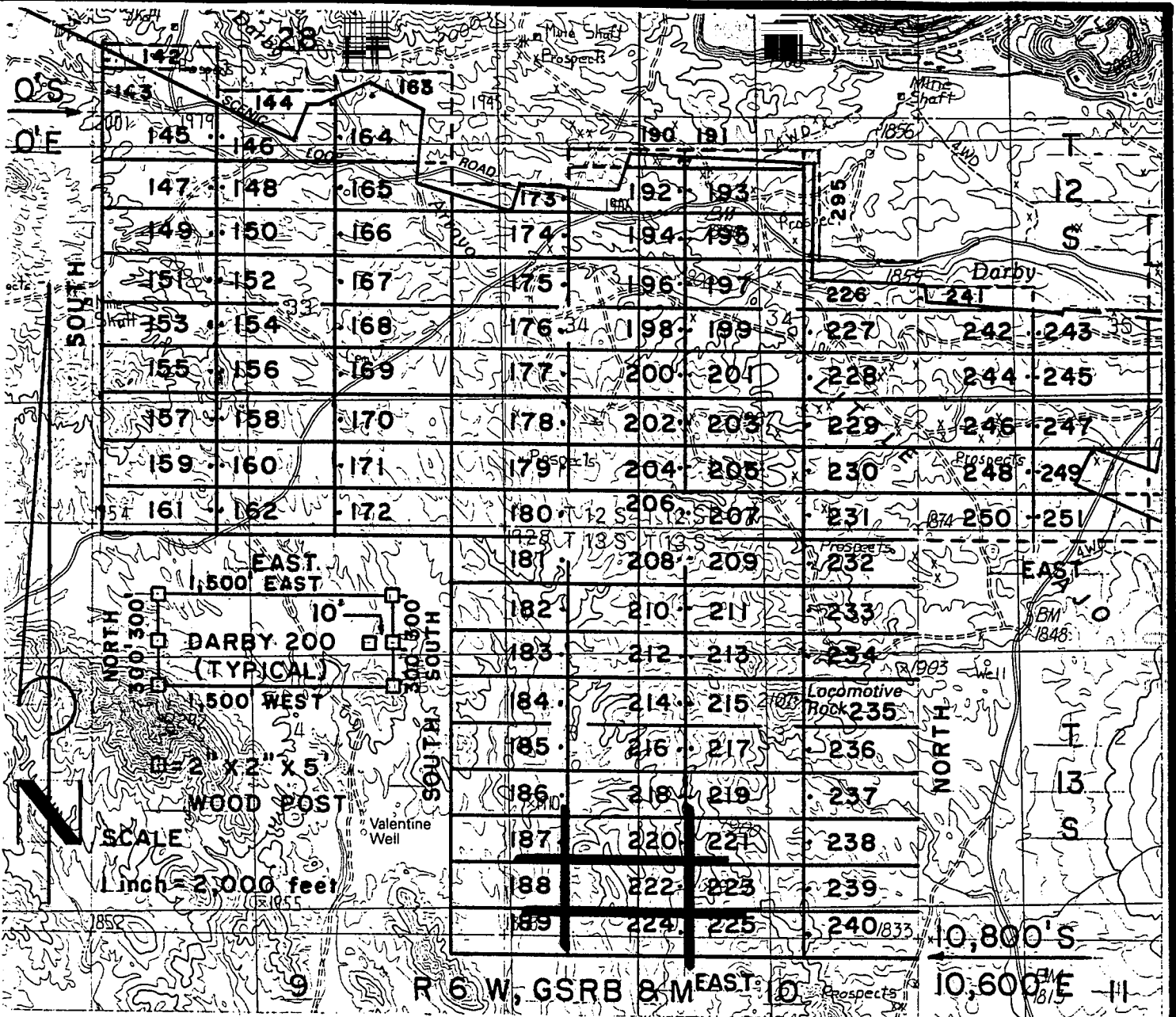
Located, dated, and posted on the ground this 30 day of
MAR, 1997.

James D Wells Witness PHELPS DODGE MINING COMPANY (Owner)

By Richard A Burns Agent
Richard A. Burns

A HC 347013

ARIZONA
STATE OFFICE
PHOENIX, ARIZONA
JUN 6 10 30 AM '97
BUREAU OF
LAND MANAGEMENT



DARBY LODGE CLAIMS 142-251 & 295- LOC. MARCH 28-31,1997

PIMA CO., AZ, ALL CLAIMS ARE 600' X 1,500' EXCEPT:

- DARBY 142, 144, 173 & 241 300' X 1,500'
- DARBY 190 & 191 200' X 1,500'
- DARBY 295 200' X 1,400'

PHELPS DODGE MINING COMPANY ATTACHED TO AND
 P.O. DRAWER 9 MADE A PART OF
 AJO, ARIZONA 85321 DARBY 222 LOCATION NOTICE
 PAGE 2 OF 2

RECEIVED
 BUREAU OF
 LAND MANAGEMENT
 ARIZONA
 STATE OFFICE
 HOODS RIVER
 ARIZONA
 JUN 6 10 30 AM '97

F. ANN RODRIGUEZ, RECORDER
RECORDED BY: JET
DEPUTY RECORDER
2012 ROOD



DOCKET: 10553
PAGE: 920
NO. OF PAGES: 2
SEQUENCE: 97080882
05/27/97
LOCATN 13:20:00
ENVELOPE
AMOUNT PAID \$ 9.00

W
PHELPS DODGE EXPLORATION CORP
D A STILLWELL
200 UNION BLVD STE 300
LAKEWOOD CO 80228

ARIZONA NOTICE OF LOCATION
(Lode Claim)

NOTICE IS HEREBY GIVEN THAT PHELPS DODGE MINING COMPANY,
A Division of Phelps Dodge Corp., whose address is P. O.
Drawer 9, Ajo, AZ 85321, by its undersigned agent, makes this
location of the DARBY 223 lode mining
claim, in the Unknown Mining District, Pima County, Arizona.

The general course of the claim is from East to West,
and said claim is located within the SE,
SE quarter(s) of Section(s) 3, Township 13S, Range
6W, GSRB&M, Pima County, Arizona.

This claim is 1500 feet in length and 600 feet in width.

This Notice of Location is posted on the center line of the claim.

The claim runs from the location monument on which this notice is posted
1490 feet in a E'ly direction to the East end line and
10 feet in a W'ly direction to the West end line. The
claim boundaries are marked by six monuments, one at each corner and one at
the center of each end line. The location monument on which this notice is
posted is situated within Section 3, Township 13S, Range
6W, GSRB&M, Pima County, Arizona, and is approximately
9900 feet South and 7610 feet East from the NW
corner of Section 33, Township 12S, Range 6W, GSRB&M,
Pima County, Arizona.

The undersigned claims the ground as depicted on the map which is
attached to a copy of this Notice of Location filed in the office of the
County Recorder, Pima County, Tucson, Arizona.

The claim has been monumented in accordance with State and Federal
law. Corner and location monuments are substantial posts projecting at
least four feet above the ground.

Located, dated, and posted on the ground this 30 day of
MAR, 1997.

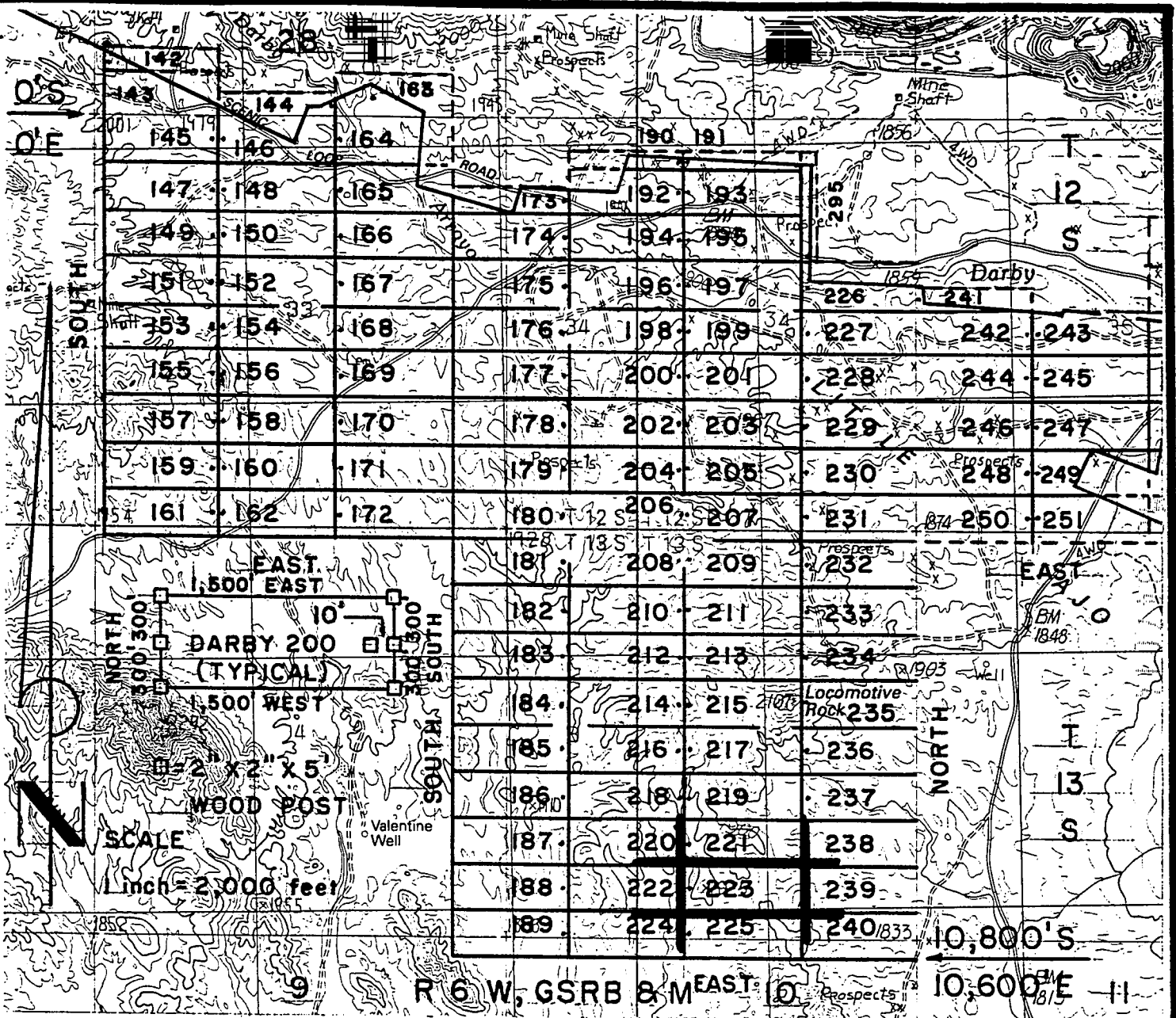
James D Wells Witness

PHELPS DODGE MINING COMPANY (Owner)

By Richard A Burns Agent
Richard A. Burns

STATE OFFICE
PHOENIX, ARIZONA
RECEIVED
BUREAU OF
LAND MANAGEMENT
JUN 5 10 30 AM '97

4 MC 347014



DARBY LODGE CLAIMS 142-251 & 295- LOC. MARCH 28-31, 1997

PIMA CO., AZ, ALL CLAIMS ARE 600' X 1,500' EXCEPT:

- DARBY 142, 144, 173 & 241 300' X 1,500'
- DARBY 190 & 191 200' X 1,500'
- DARBY 295 200' X 1,400'

PHELPS DODGE MINING COMPANY ATTACHED TO AND MADE A PART OF
 P.O. DRAWER 9 AJO, ARIZONA 85321
 DARBY 223 LOCATION NOTICE
 PAGE 2 OF 2

RECEIVED
 BUREAU OF
 LAND MANAGEMENT
 JUN 6 10 31 AM '97
 ARIZONA
 STATE OFFICE
 PHOENIX, ARIZONA

F. ANN RODRIGUEZ, ORDER
RECORDED BY: JEB
DEPUTY RECORDER
2012 ROOD



KEY: 10553
E: 922
NO. OF PAGES: 2
SEQUENCE: 97080883
05/27/97
LOCATN 13:20:00
ENVELOPE
AMOUNT PAID \$ 9.00

W
PHELPS DODGE EXPLORATION CORP
D A STILLWELL
200 UNION BLVD STE 300
LAKEWOOD CO 80228

ARIZONA NOTICE OF LOCATION
(Lode Claim)

NOTICE IS HEREBY GIVEN THAT PHELPS DODGE MINING COMPANY,
A Division of Phelps Dodge Corp., whose address is P. O.
Drawer 9, Ajo, AZ 85321, by its undersigned agent, makes this
location of the DARBY 224 lode mining
claim, in the Unknown Mining District, Pima County, Arizona.

The general course of the claim is from East to West,
and said claim is located within the _____,
SW
NW quarter(s) of Section(s) 10, Township 13S, Range
6W, GSRB&M, Pima County, Arizona.

This claim is 1500 feet in length and 600 feet in width.

This Notice of Location is posted on the center line of the claim.

The claim runs from the location monument on which this notice is posted
10 feet in a E'ly direction to the East end line and
1490 feet in a W'ly direction to the West end line. The
claim boundaries are marked by six monuments, one at each corner and one at
the center of each end line. The location monument on which this notice is
posted is situated within Section 3, Township 13S, Range
6W, GSRB&M, Pima County, Arizona, and is approximately
10500 feet South and 7590 feet East from the NW
corner of Section 33, Township 12S, Range 6W, GSRB&M,
Pima County, Arizona.

The undersigned claims the ground as depicted on the map which is
attached to a copy of this Notice of Location filed in the office of the
County Recorder, Pima County, Tucson, Arizona.

The claim has been monumented in accordance with State and Federal
law. Corner and location monuments are substantial posts projecting
least four feet above the ground.

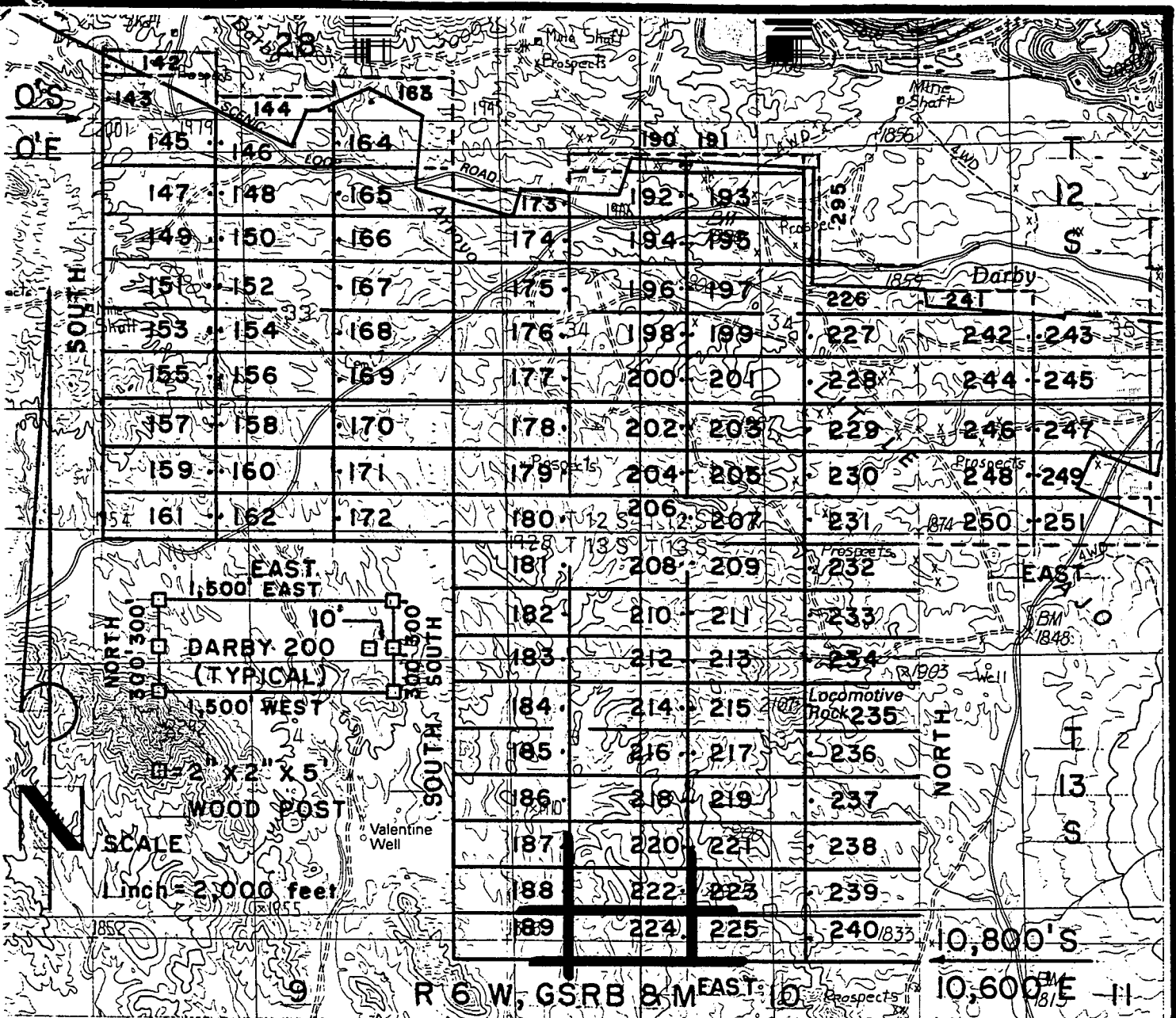
Located, dated, and posted on the ground this 30 day
mar, 1997.

James D Wells Witness PHELPS DODGE MINING COMPANY (Owner)

By Richard A Burns Agent
Richard A. Burns

A MC 347015

RECEIVED
BUREAU OF
LAND MANAGEMENT
JUN 6 10 31 AM '97
ARIZONA
STATE OFFICE
PHOENIX, ARIZONA



DARBY LODGE CLAIMS 142-251 & 295- LOC. MARCH 28-31, 1997

PIMA CO., AZ, ALL CLAIMS ARE 600' X 1,500' EXCEPT:

- DARBY 142, 144, 173 & 241 300' X 1,500'
- DARBY 190 & 191 200' X 1,500'
- DARBY 295 200' X 1,400'

PHELPS DODGE MINING COMPANY
 P.O. DRAWER 9
 AJO, ARIZONA 85321

ATTACHED TO AND MADE A PART OF
 DARBY 224 LOCATION NOTICE
 PAGE 2 OF 2

RECEIVED
 BUREAU OF
 LAND MANAGEMENT
 JUN 6 10 31 AM '97
 ARIZONA
 PHOENIX
 STATE OF ARIZONA

F. ANN RODRIGUEZ, RECORDER
RECORDED BY: JEB
DEPUTY RECORDER
2012 ROOD



DOCKET: 10553
PAGE: 924
NO. OF PAGES: 2
SEQUENCE: 97080884
DATE: 05/27/97
LOCATN 13:20:00
ENVELOPE
AMOUNT PAID \$ 9.00

W
PHELPS DODGE EXPLORATION CORP
D A STILLWELL
200 UNION BLVD STE 300
LAKEWOOD CO 80228

ARIZONA NOTICE OF LOCATION
(Lode Claim)

NOTICE IS HEREBY GIVEN THAT PHELPS DODGE MINING COMPANY,
A Division of Phelps Dodge Corp., whose address is P. O.
Drawer 9, Ajo, AZ 85321, by its undersigned agent, makes this
location of the DARBY 225 lode mining
claim, in the Unknown Mining District, Pima County, Arizona.

The general course of the claim is from East to West,
and said claim is located within the _____, _____, _____,
SW SE
NW NE, quarter(s) of Section(s) 3, Township 13S, Range
6W, GSRB&M, Pima County, Arizona.

This claim is 1500 feet in length and 600 feet in width.

This Notice of Location is posted on the center line of the claim.

The claim runs from the location monument on which this notice is posted
1490 feet in a E'ly direction to the East end line and
10 feet in a W'ly direction to the West end line. The
claim boundaries are marked by six monuments, one at each corner and one at
the center of each end line. The location monument on which this notice is
posted is situated within Section 3, Township 13S, Range
6W, GSRB&M, Pima County, Arizona, and is approximately
10500 feet South and 7610 feet East from the NW
corner of Section 33, Township 12S, Range 6W, GSRB&M,
Pima County, Arizona.

The undersigned claims the ground as depicted on the map which is
attached to a copy of this Notice of Location filed in the office of the
County Recorder, Pima County, Tucson, Arizona.

The claim has been monumented in accordance with State and Federal
law. Corner and location monuments are substantial posts projecting at
least four feet above the ground.

Located, dated, and posted on the ground this 30 day of
MAR, 1997.

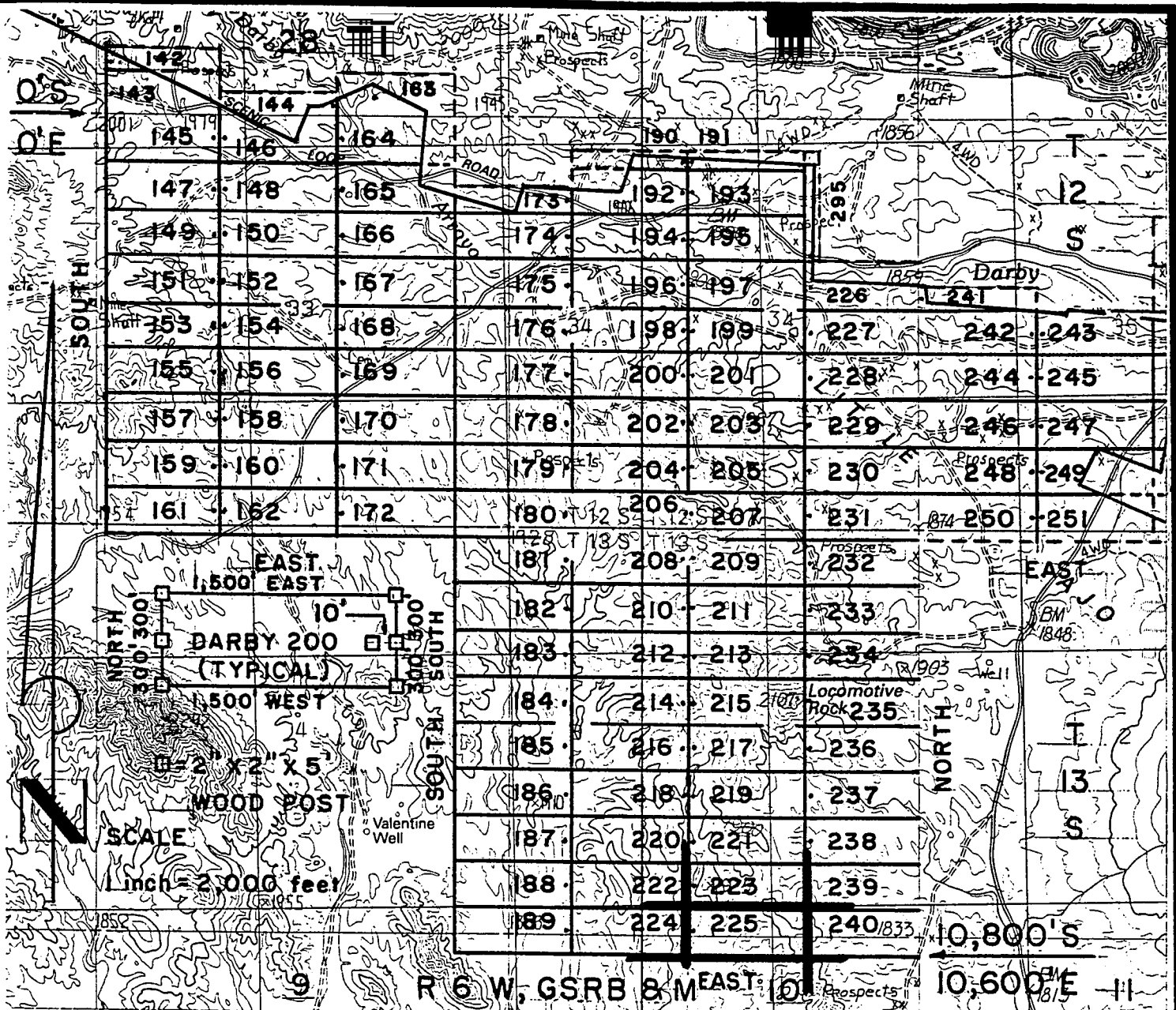
James D Wells Witness PHELPS DODGE MINING COMPANY (Owner)

By Richard A Burns Agent
Richard A. Burns

REC 347016

RECEIVED
BUREAU OF
LAND MANAGEMENT
JUN 6 10 31 AM '97
ARIZONA
STATE OFFICE
PHOENIX
ARIZONA

10553 924



DARBY LODE CLAIMS 142-251 & 295- LOC. MARCH 28-31, 1997

PIMA CO., AZ, ALL CLAIMS ARE 600' X 1,500' EXCEPT:

- DARBY 142, 144, 173 & 241 300' X 1,500'
- DARBY 190 & 191 200' X 1,500'
- DARBY 295 200' X 1,400'

PHELPS DODGE MINING COMPANY ATTACHED TO AND MADE A PART OF
 P.O. DRAWER 9 DARBY 225 LOCATION NOTICE
 AJO, ARIZONA 85321 PAGE 2 OF 2

RECEIVED
 BUREAU OF
 LAND MANAGEMENT
 MAR 31 10 31 AM '97
 ARIZONA
 FEDERAL BUREAU OF
 REVENUE
 DEPARTMENT OF THE TREASURY

F. ANN RODRIGUEZ, RECORDER
RECORDED BY: JEB
DEPUTY RECORDER
2012 ROOD



BOOKET: 10553
PAGE: 926
NO. OF PAGES: 2
SEQUENCE: 97080885
DATE: 05/27/97
TIME: 13:20:00
LOCATN
ENVELOPE
AMOUNT PAID \$ 9.00

PHELPS DODGE EXPLORATION CORP
D A STILLWELL
200 UNION BLVD STE 300
LAKEWOOD CO 80228

ARIZONA NOTICE OF LOCATION
(Lode Claim)

NOTICE IS HEREBY GIVEN THAT PHELPS DODGE MINING COMPANY,
A Division of Phelps Dodge Corp., whose address is P. O.
Drawer 9, Ajo, AZ 85321, by its undersigned agent, makes this
location of the DARBY 226 lode mining
claim, in the Unknown Mining District, Pima County, Arizona.

The general course of the claim is from East to West,
and said claim is located within the NE, quarter(s) of Section(s) 34, Township 12S, Range
6W, GSRB&M, Pima County, Arizona.

This claim is 1500 feet in length and 600 feet in width.

This Notice of Location is posted on the center line of the claim.

The claim runs from the location monument on which this notice is posted
1490 feet in a E'ly direction to the East end line and
10 feet in a W'ly direction to the West end line. The
claim boundaries are marked by six monuments, one at each corner and one at
the center of each end line. The location monument on which this notice is
posted is situated within Section 34, Township 12S, Range
6W, GSRB&M, Pima County, Arizona, and is approximately
2100 feet South and 9110 feet East from the NW
corner of Section 33, Township 12S, Range 6W, GSRB&M,
Pima County, Arizona.

The undersigned claims the ground as depicted on the map which is
attached to a copy of this Notice of Location filed in the office of the
County Recorder, Pima County, Tucson, Arizona.

The claim has been monumented in accordance with State and Federal
law. Corner and location monuments are substantial posts projecting at
least four feet above the ground.

Located, dated, and posted on the ground this 31 day
MAR, 1997.

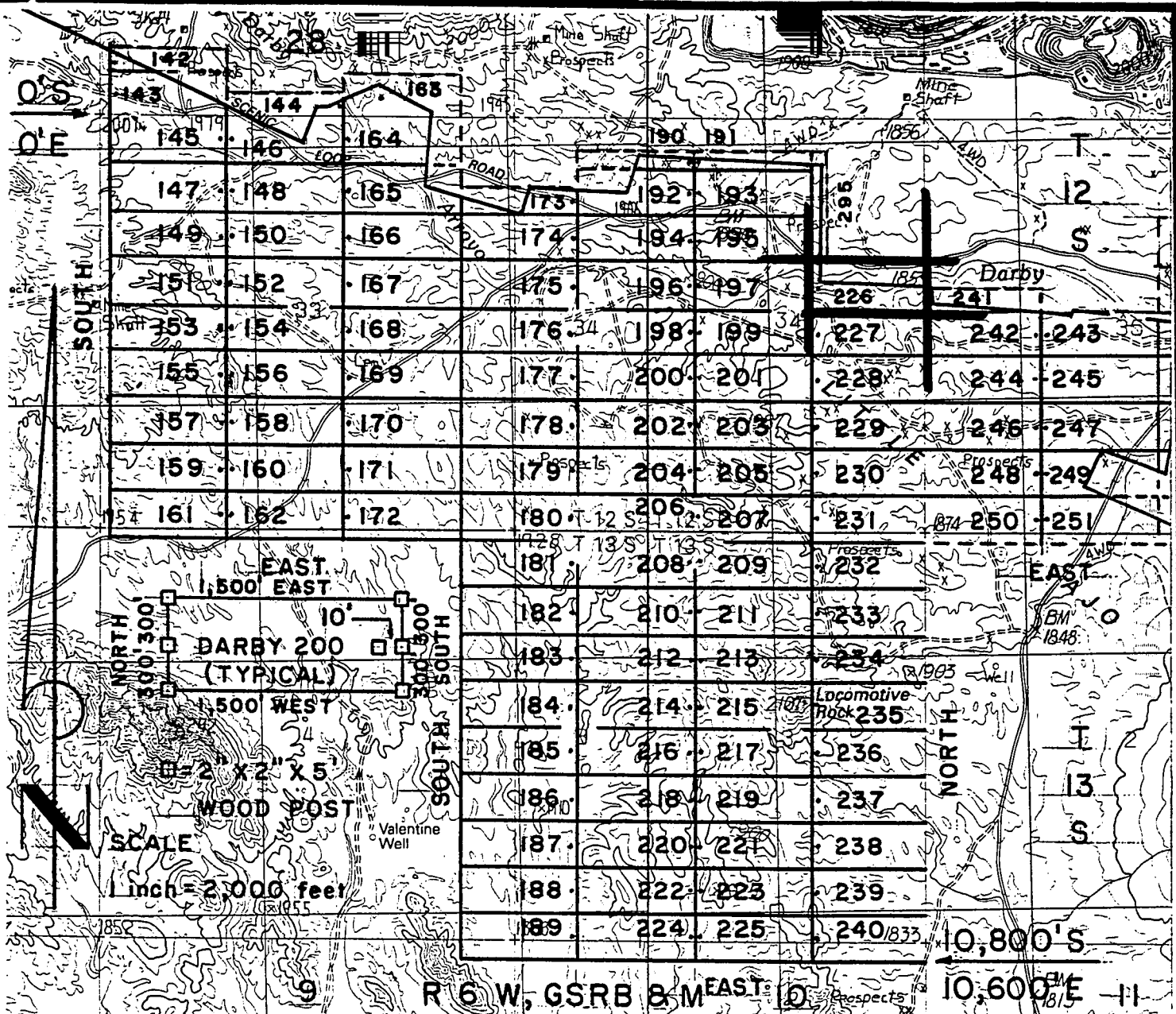
James D Wells Witness

PHELPS DODGE MINING COMPANY (Owner)

By Richard A Burns Agent
Richard A. Burns

RECEIVED
BUREAU OF
LAND MANAGEMENT
JUN 6 10 31 AM '97
ARIZONA
STATE OFFICE
TUCSON, ARIZONA

A MC 347017



DARBY LODE CLAIMS 142-251 & 295- LOC. MARCH 28-31, 1997
 PIMA CO., AZ, ALL CLAIMS ARE 600' X 1,500' EXCEPT:

DARBY 142, 144, 173 & 241	300' X 1,500'
DARBY 190 & 191	200' X 1,500'
DARBY 295	200' X 1,400'

PHELPS DODGE MINING COMPANY ATTACHED TO AND
 P.O. DRAWER 9 MADE A PART OF
 AJO, ARIZONA 85321 DARBY 226 LOCATION NOTICE
 PAGE 2 OF 2

RECEIVED
 BUREAU OF
 LAND MANAGEMENT
 ARIZONA
 STATE OFFICE
 PHOENIX, ARIZONA
 JUN 6 10 31 AM '97

F. ANN RODRIGUEZ, RECORDER
RECORDED BY: JEB
DEPUTY RECORDER
2012 ROOD



BOOKET: 10553
PAGE: 928
NO. OF PAGES: 2
SEQUENCE: 97080886
LOCATN 05/27/97 13:20:00
ENVELOPE
AMOUNT PAID \$ 9.00

PHELPS DODGE EXPLORATION CORP
D A STILLWELL
200 UNION BLVD STE 300
LAKEWOOD CO 80228

ARIZONA NOTICE OF LOCATION
(Lode Claim)

NOTICE IS HEREBY GIVEN THAT PHELPS DODGE MINING COMPANY,
A Division of Phelps Dodge Corp., whose address is P. O.
Drawer 9, Ajo, AZ 85321, by its undersigned agent, makes this
location of the DARBY 227 lode mining
claim, in the Unknown Mining District, Pima County, Arizona.

The general course of the claim is from East to West,
and said claim is located within the NE,
SE, quarter(s) of Section(s) 34, Township 12S, Range
6W, GSRB&M, Pima County, Arizona.

This claim is 1500 feet in length and 600 feet in width.

This Notice of Location is posted on the center line of the claim.

The claim runs from the location monument on which this notice is posted
1490 feet in a E'ly direction to the East end line and
10 feet in a W'ly direction to the West end line. The
claim boundaries are marked by six monuments, one at each corner and one at
the center of each end line. The location monument on which this notice is
posted is situated within Section 34, Township 12S, Range
6W, GSRB&M, Pima County, Arizona, and is approximately
2700 feet South and 9110 feet East from the NW
corner of Section 33, Township 12S, Range 6W, GSRB&M,
Pima County, Arizona.

The undersigned claims the ground as depicted on the map which is
attached to a copy of this Notice of Location filed in the office of the
County Recorder, Pima County, Tucson, Arizona.

The claim has been monumented in accordance with State and Federal
law. Corner and location monuments are substantial posts projecting at
least four feet above the ground.

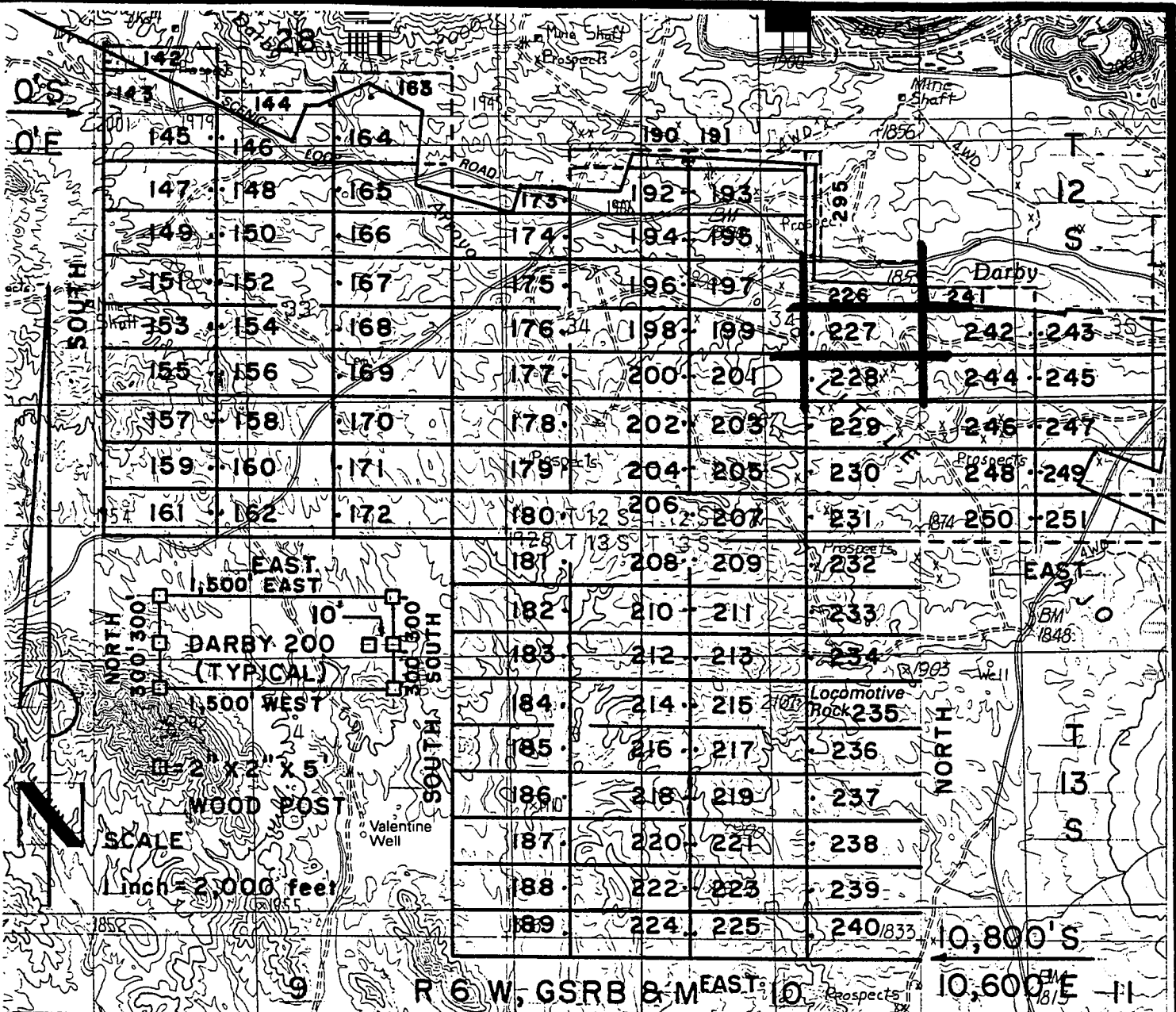
Located, dated, and posted on the ground this 31
MAR, 1997.

James D Wells Witness PHELPS DODGE MINING COMPANY (Owner)

By Richard A. Burns Agent
Richard A. Burns

RECEIVED
BUREAU OF
LAND MANAGEMENT
JUN 6 10 31 AM '97
PIMA COUNTY ARIZONA
PROJECT OFFICE
TUCSON, ARIZONA

REC 347018



DARBY LODE CLAIMS 142-251 & 295- LOC. MARCH 28-31, 1997

PIMA CO., AZ, ALL CLAIMS ARE 600' X 1,500' EXCEPT:

- DARBY 142, 144, 173 & 241 300' X 1,500'
- DARBY 190 & 191 200' X 1,500'
- DARBY 295 200' X 1,400'

PHELPS DODGE MINING COMPANY ATTACHED TO AND MADE A PART OF
 P.O. DRAWER 9
 AJO, ARIZONA 85321
 DARBY 227 LOCATION NOTICE
 PAGE 2 OF 2

RECEIVED
 BUREAU OF
 LAND MANAGEMENT
 JUN 6 10 31 AM '97
 PIMA COUNTY
 ARIZONA
 PHOENIX, ARIZONA

F. ANN RODRIGUEZ, RECORDER
RECORDED BY: JEB
DEPUTY RECORDER
2012 ROOD



BOOKET: 10553
PAGE: 930
NO. OF PAGES: 2
SEQUENCE: 97080887
DATE: 05/27/97
LOCATN 13:20:00
ENVELOPE
AMOUNT PAID \$ 9.00

PHELPS DODGE EXPLORATION CORP
D A STILLWELL
200 UNION BLVD STE 300
LAKEWOOD CO 80228

ARIZONA NOTICE OF LOCATION
(Lode Claim)

NOTICE IS HEREBY GIVEN THAT PHELPS DODGE MINING COMPANY,
A Division of Phelps Dodge Corp., whose address is P. O.
Drawer 9, Ajo, AZ 85321, by its undersigned agent, makes this
location of the DARBY 228 lode mining
claim, in the Unknown Mining District, Pima County, Arizona.

The general course of the claim is from East to West,
and said claim is located within the _____,
SE, quarter(s) of Section(s) 34, Township 12S, Range
6W, GSRB&M, Pima County, Arizona.

This claim is 1500 feet in length and 600 feet in width.

This Notice of Location is posted on the center line of the claim.

The claim runs from the location monument on which this notice is posted
1490 feet in a E'ly direction to the East end line and
10 feet in a W'ly direction to the West end line. The
claim boundaries are marked by six monuments, one at each corner and one at
the center of each end line. The location monument on which this notice is
posted is situated within Section 34, Township 12S, Range
6W, GSRB&M, Pima County, Arizona, and is approximately
3300 feet South and 9110 feet East from the NW
corner of Section 33, Township 12S, Range 6W, GSRB&M,
Pima County, Arizona.

The undersigned claims the ground as depicted on the map which is
attached to a copy of this Notice of Location filed in the office of the
County Recorder, Pima County, Tucson, Arizona.

The claim has been monumented in accordance with State and Federal
law. Corner and location monuments are substantial posts projecting at
least four feet above the ground.

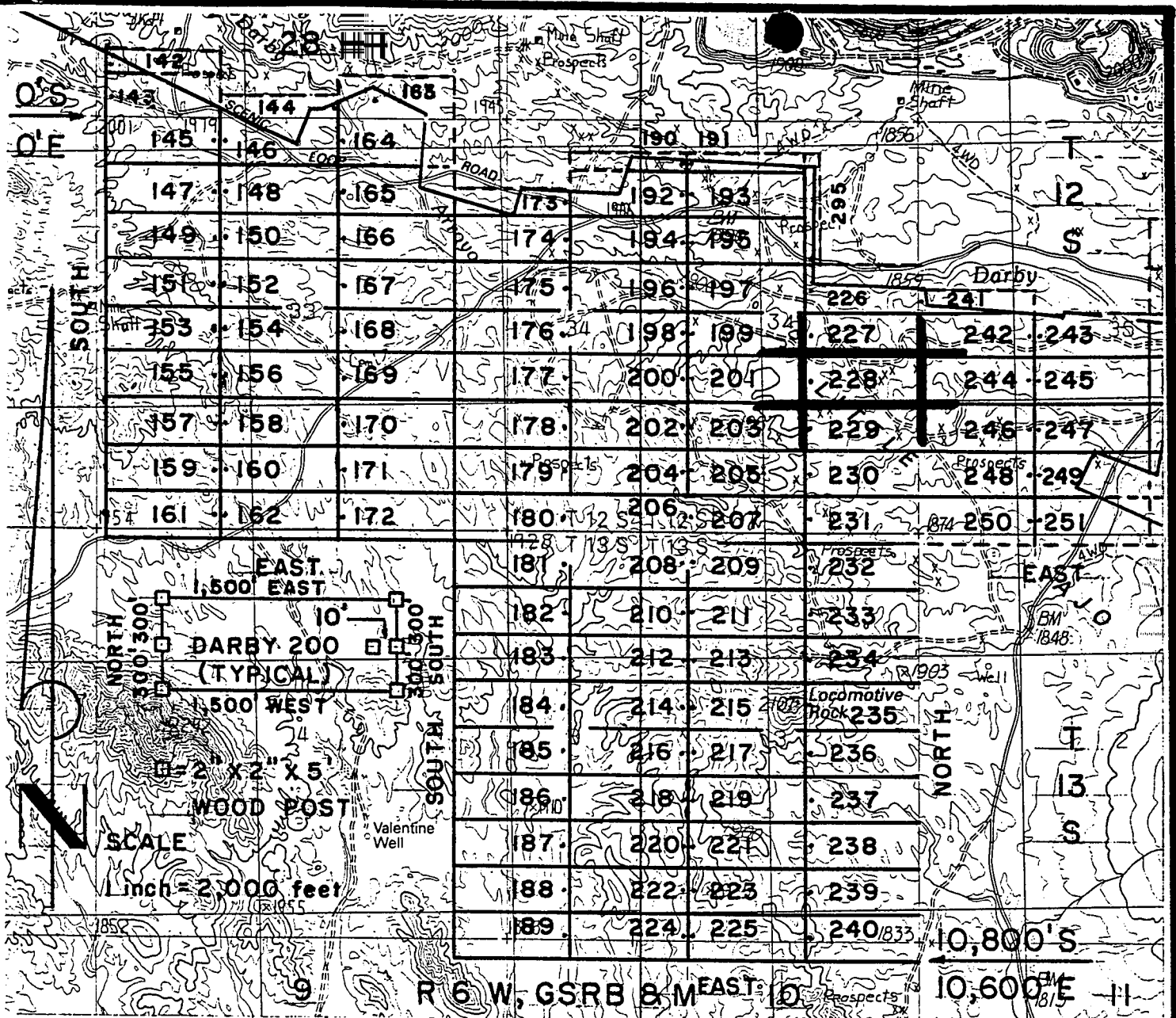
Located, dated, and posted on the ground this 3/ day
MAR, 1997.

James D Wells Witness

PHELPS DODGE MINING COMPANY
By Richard A Burns Agent
Richard A. Burns

ARIZONA STATE OFFICE
PHOENIX, ARIZONA
RECEIVED
BUREAU OF
LAND MANAGEMENT
JUN 6 10 31 AM '97

REC
HC
347019



DARBY LODGE CLAIMS 142-251 & 295- LOC. MARCH 28-31, 1997

PIMA CO., AZ, ALL CLAIMS ARE 600' X 1,500' EXCEPT:

- DARBY 142, 144, 173 & 241 300' X 1,500'
- DARBY 190 & 191 200' X 1,500'
- DARBY 295 200' X 1,400'

PHELPS DODGE MINING COMPANY
P.O. DRAWER 9
AJO, ARIZONA 85321

ATTACHED TO AND
MADE A PART OF
DARBY 228 LOCATION NOTICE
PAGE 2 OF 2

RECEIVED
 BUREAU OF
 LAND MANAGEMENT
 JUN 6 10 31 AM '97
 ARIZONA
 STATE OFFICE
 TUCSON, ARIZONA

F. ANN RODRIGUEZ, ORDER
RECORDED BY: JEB
DEPUTY RECORDER
2012 RDOO



BOOK: 10553
PAGE: 932
NO. OF PAGES: 2
SEQUENCE: 97080888
DATE: 05/27/97
LDCATN: 13:20:00
ENVELOPE
AMOUNT PAID \$ 9.00

W
PHELPS DODGE EXPLORATION CORP
D A STILLWELL
200 UNION BLVD STE 300
LAKEWOOD CO 80228

ARIZONA NOTICE OF LOCATION
(Lode Claim)

NOTICE IS HEREBY GIVEN THAT PHELPS DODGE MINING COMPANY,
A Division of Phelps Dodge Corp., whose address is P. O.
Drawer 9, Ajo, AZ 85321, by its undersigned agent, makes this
location of the DARBY 229 lode mining
claim, in the Unknown Mining District, Pima County, Arizona.

The general course of the claim is from East to West,
and said claim is located within the SE, quarter(s) of Section(s) 34, Township 12S, Range
6W, GSRB&M, Pima County, Arizona.

This claim is 1500 feet in length and 600 feet in width.

This Notice of Location is posted on the center line of the claim.

The claim runs from the location monument on which this notice is posted
1490 feet in a E'ly direction to the East end line and
10 feet in a W'ly direction to the West end line. The
claim boundaries are marked by six monuments, one at each corner and one at
the center of each end line. The location monument on which this notice is
posted is situated within Section 34, Township 12S, Range
6W, GSRB&M, Pima County, Arizona, and is approximately
3900 feet South and 9110 feet East from the NW
corner of Section 33, Township 12S, Range 6W, GSRB&M,
Pima County, Arizona.

The undersigned claims the ground as depicted on the map which is
attached to a copy of this Notice of Location filed in the office of the
County Recorder, Pima County, Tucson, Arizona.

The claim has been monumented in accordance with State and Federal
law. Corner and location monuments are substantial posts projecting a
least four feet above the ground.

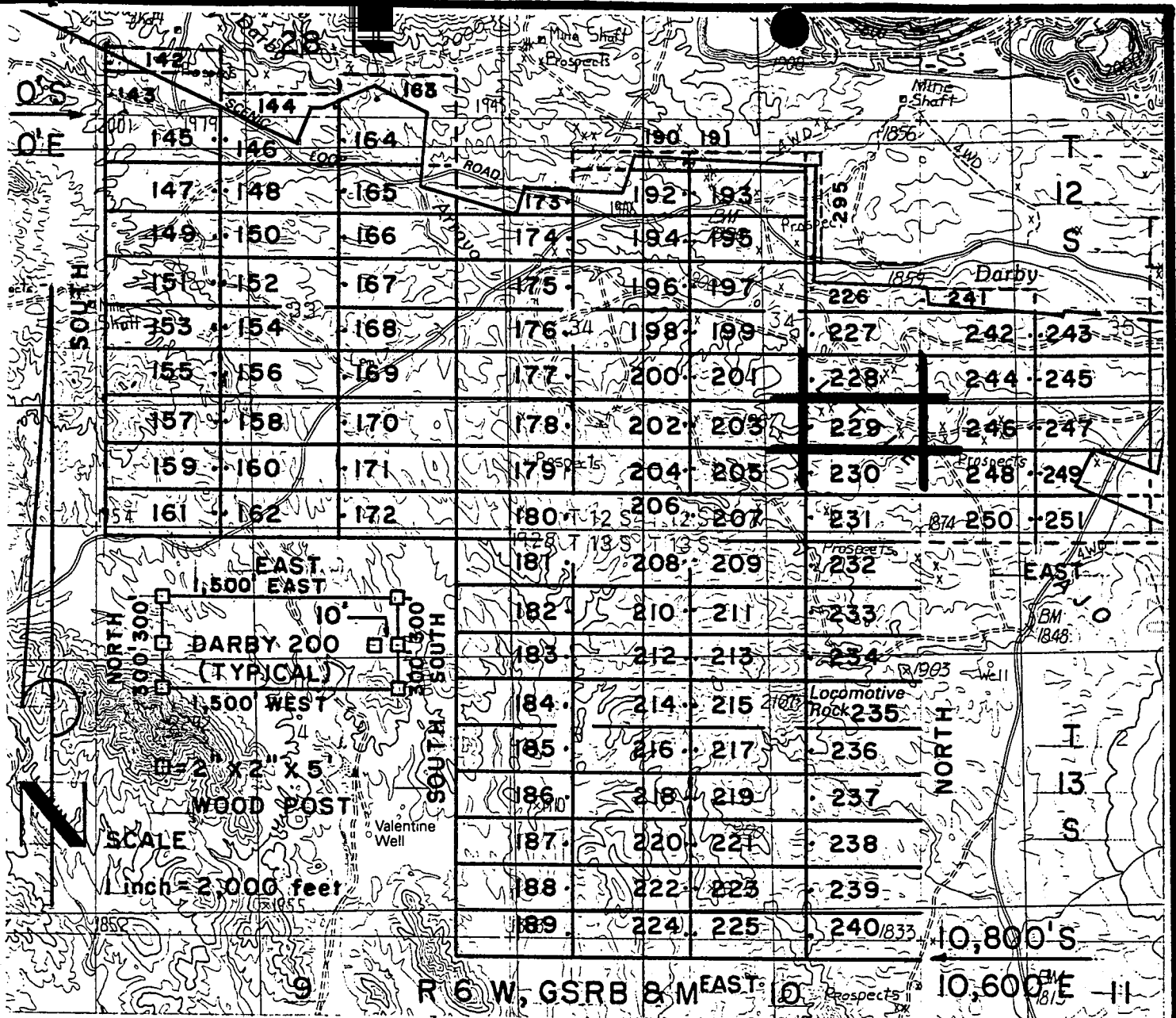
Located, dated, and posted on the ground this 31 day of
MAR, 1997.

James D Wells Witness PHELPS DODGE MINING COMPANY (Owner)

By Richard A Burns Agent
Richard A. Burns

A MC 347020

ARIZONA STATE OFFICE
PHOENIX, ARIZONA
RECEIVED
LAND BUREAU OF
MANAGEMENT
JUN 6 10 31 AM '97



DARBY LODGE CLAIMS 142-251 & 295- LOC. MARCH 28-31, 1997

PIMA CO., AZ, ALL CLAIMS ARE 600' X 1,500' EXCEPT:

- DARBY 142, 144, 173 & 241 300' X 1,500'
- DARBY 190 & 191 200' X 1,500'
- DARBY 295 200' X 1,400'

PHELPS DODGE MINING COMPANY ATTACHED TO AND MADE A PART OF DARBY 229 LOCATION NOTICE
 P.O. DRAWER 9
 AJO, ARIZONA 85321
 PAGE 2 OF 2

RECEIVED
 BUREAU OF
 LAND MANAGEMENT
 JUN 6 10 31 AM '97
 ST. ARIZONA
 FIELD OFFICE
 TUCSON, ARIZONA

F. ANN RODRIGUEZ, RECORDER
RECORDED BY: JEB
DEPUTY RECORDER
2012 ROOD



MARKET: 10553
PAGE: 934
NO. OF PAGES: 2
SEQUENCE: 97080889
DATE: 05/27/97
LOCATN: 13:20:00
ENVELOPE
AMOUNT PAID \$ 9.00

W
PHELPS DODGE EXPLORATION CORP
D A STILLWELL
200 UNION BLVD STE 300
LAKEWOOD CO 80228

ARIZONA NOTICE OF LOCATION
(Lode Claim)

NOTICE IS HEREBY GIVEN THAT PHELPS DODGE MINING COMPANY,
A Division of Phelps Dodge Corp., whose address is P. O.
Drawer 9, Ajo, AZ 85321, by its undersigned agent, makes this
location of the DARBY 230 lode mining
claim, in the Unknown Mining District, Pima County, Arizona.

The general course of the claim is from East to West,
and said claim is located within the _____,
SE, quarter(s) of Section(s) 34, Township 12S, Range
6W, GSRB&M, Pima County, Arizona.

This claim is 1500 feet in length and 600 feet in width.

This Notice of Location is posted on the center line of the claim.

The claim runs from the location monument on which this notice is posted
1490 feet in a E'ly direction to the East end line and
10 feet in a W'ly direction to the West end line. The
claim boundaries are marked by six monuments, one at each corner and one at
the center of each end line. The location monument on which this notice is
posted is situated within Section 34, Township 12S, Range
6W, GSRB&M, Pima County, Arizona, and is approximately
4500 feet South and 9110 feet East from the NW
corner of Section 33, Township 12S, Range 6W, GSRB&M,
Pima County, Arizona.

The undersigned claims the ground as depicted on the map which is
attached to a copy of this Notice of Location filed in the office of the
County Recorder, Pima County, Tucson, Arizona.

The claim has been monumented in accordance with State and Federal
law. Corner and location monuments are substantial posts projecting at
least four feet above the ground.

Located, dated, and posted on the ground this 31 day of
MAR, 1997.

James D Wells Witness

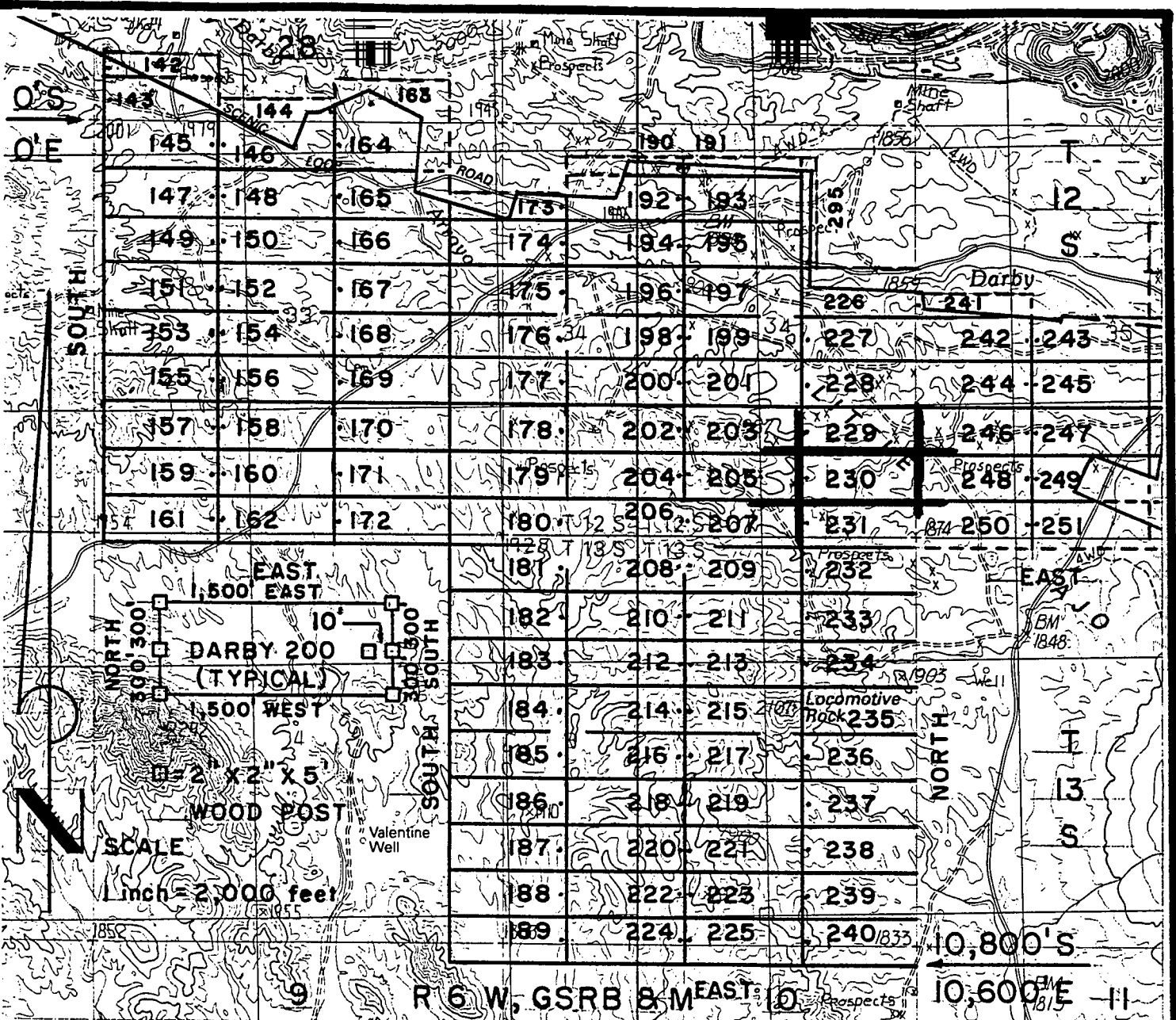
PHELPS DODGE MINING COMPANY (Owner)

By Richard A Burns Agent
Richard A. Burns

STATE OFFICE
PHOENIX, ARIZONA

RECEIVED
LAND BUREAU OF
MANAGEMENT
JUN 6 10 31 AM '97

PHOENIX 347021



DARBY LODGE CLAIMS 142-251 & 295- LOC. MARCH 28-31, 1997

PIMA CO., AZ, ALL CLAIMS ARE 600' X 1,500' EXCEPT:

- DARBY 142, 144, 173 & 241 300' X 1,500'
- DARBY 190 & 191 200' X 1,500'
- DARBY 295 200' X 1,400'

PHELPS DODGE MINING COMPANY ATTACHED TO AND MADE A PART OF
 P.O. DRAWER 9 AJO, ARIZONA 85321
 DARBY 230 LOCATION NOTICE
 PAGE 2 OF 2

RECEIVED
 BUREAU OF
 LAND MANAGEMENT
 6 10 31 AM '97
 ARIZONA
 PHOENIX, ARIZONA

F. ANN RODRIGUEZ, RECORDER
RECORDED BY: JEB
DEPL 2012 RECORDER
ROOD



DOCKET: 10553
PAGE: 936
OF PAGES: 2
SEQUENCE: 97080890
05/27/97
13:20:00
LOCATN
ENVELOPE
AMOUNT PAID \$ 9.00

W
PHELPS DODGE EXPLORATION CORP
D A STILLWELL
200 UNION BLVD STE 300
LAKEWOOD CO 80228

ARIZONA NOTICE OF LOCATION
(Lode Claim)

NOTICE IS HEREBY GIVEN THAT PHELPS DODGE MINING COMPANY,
A Division of Phelps Dodge Corp., whose address is P. O.
Drawer 9, Ajo, AZ 85321, by its undersigned agent, makes this
location of the DARBY 231 lode mining
claim, in the Unknown Mining District, Pima County, Arizona.

The general course of the claim is from East to West,
and said claim is located within the _____,
SE+NE, quarter(s) of Section(s) 34+3, Township 12S+13S, Range
6W, GSRB&M, Pima County, Arizona.

This claim is 1500 feet in length and 600 feet in width.

This Notice of Location is posted on the center line of the claim.

The claim runs from the location monument on which this notice is posted
1490 feet in a E'ly direction to the East end line and
10 feet in a W'ly direction to the West end line. The
claim boundaries are marked by six monuments, one at each corner and one at
the center of each end line. The location monument on which this notice is
posted is situated within Section 34, Township 12S, Range
6W, GSRB&M, Pima County, Arizona, and is approximately
5100 feet South and 910 feet East from the NW
corner of Section 33, Township 12S, Range 6W, GSRB&M,
Pima County, Arizona.

The undersigned claims the ground as depicted on the map which is
attached to a copy of this Notice of Location filed in the office of the
County Recorder, Pima County, Tucson, Arizona.

The claim has been monumented in accordance with State and Federal
law. Corner and location monuments are substantial posts projecting at
least four feet above the ground.

Located, dated, and posted on the ground this 31 day of
MAR, 1997.

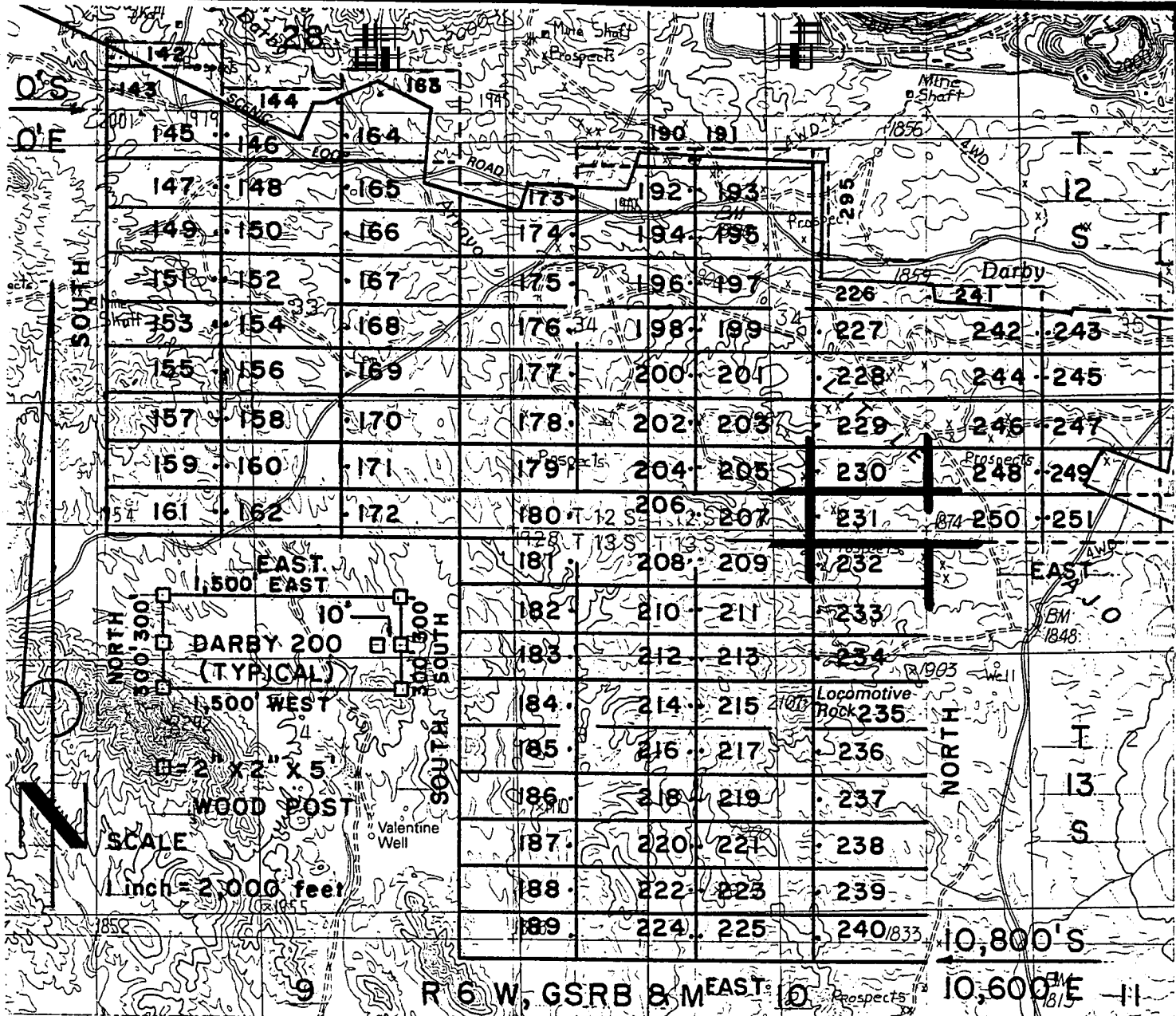
James D Wells Witness

PHELPS DODGE MINING COMPANY (Owner)
By Richard A Burns Agent
Richard A. Burns

10553 : 936

ARIZONA RECORDS 347022

ARIZONA STATE OFFICE PHOENIX ARIZONA
RECEIVED BUREAU OF LAND MANAGEMENT
JUN 6 10 32 AM '97



DARBY LODGE CLAIMS 142-251 & 295- LOC. MARCH 28-31, 1997

PIMA CO., AZ, ALL CLAIMS ARE 600' X 1,500' EXCEPT:

DARBY 142, 144, 173 & 241 300' X 1,500'

DARBY 190 & 191 200' X 1,500'

DARBY 295 200' X 1,400'

PHELPS DODGE MINING COMPANY
 P.O. DRAWER 9
 AJO, ARIZONA 85321

ATTACHED TO AND MADE A PART OF
 DARBY 231 LOCATION NOTICE
 PAGE 2 OF 2

RECEIVED
 BUREAU OF
 LAND MANAGEMENT
 JUN 6 10 32 AM '97
 ARIZONA
 STATE OFFICE
 PHOENIX, ARIZONA

F. ANN RODRIGUEZ, RECORDER
RECORDED BY: JEB
DERU RECORDER
2012 R00D



DOCKET: 10553
PAGE: 938
OF PAGES: 2
SEQUENCE: 97080891
05/27/97
LOCATN 13:20:00
ENVELOPE
AMOUNT PAID \$ 9.00

W
PHELPS DODGE EXPLORATION CORP
D A STILLWELL
200 UNION BLVD STE 300
LAKEWOOD CO 80228

ARIZONA NOTICE OF LOCATION
(Lode Claim)

NOTICE IS HEREBY GIVEN THAT PHELPS DODGE MINING COMPANY,
A Division of Phelps Dodge Corp., whose address is P. O.
Drawer 9, Ajo, AZ 85321, by its undersigned agent, makes this
location of the DARBY 232 lode mining
claim, in the Unknown Mining District, Pima County, Arizona.

The general course of the claim is from East to West,
and said claim is located within the _____,
NE, quarter(s) of Section(s) 3, Township 13S, Range
6W, GSRB&M, Pima County, Arizona.

This claim is 1500 feet in length and 600 feet in width.

This Notice of Location is posted on the center line of the claim.

The claim runs from the location monument on which this notice is posted
1490 feet in a E'ly direction to the East end line and
10 feet in a W'ly direction to the West end line. The
claim boundaries are marked by six monuments, one at each corner and one at
the center of each end line. The location monument on which this notice is
posted is situated within Section 3, Township 13S, Range
6W, GSRB&M, Pima County, Arizona, and is approximately
5700 feet South and 9110 feet East from the NW
corner of Section 33, Township 12S, Range 6W, GSRB&M,
Pima County, Arizona.

The undersigned claims the ground as depicted on the map which is
attached to a copy of this Notice of Location filed in the office of the
County Recorder, Pima County, Tucson, Arizona.

The claim has been monumented in accordance with State and Federal
law. Corner and location monuments are substantial posts projecting at
least four feet above the ground.

Located, dated, and posted on the ground this 31 day of
MAR, 1997.

James D Wells

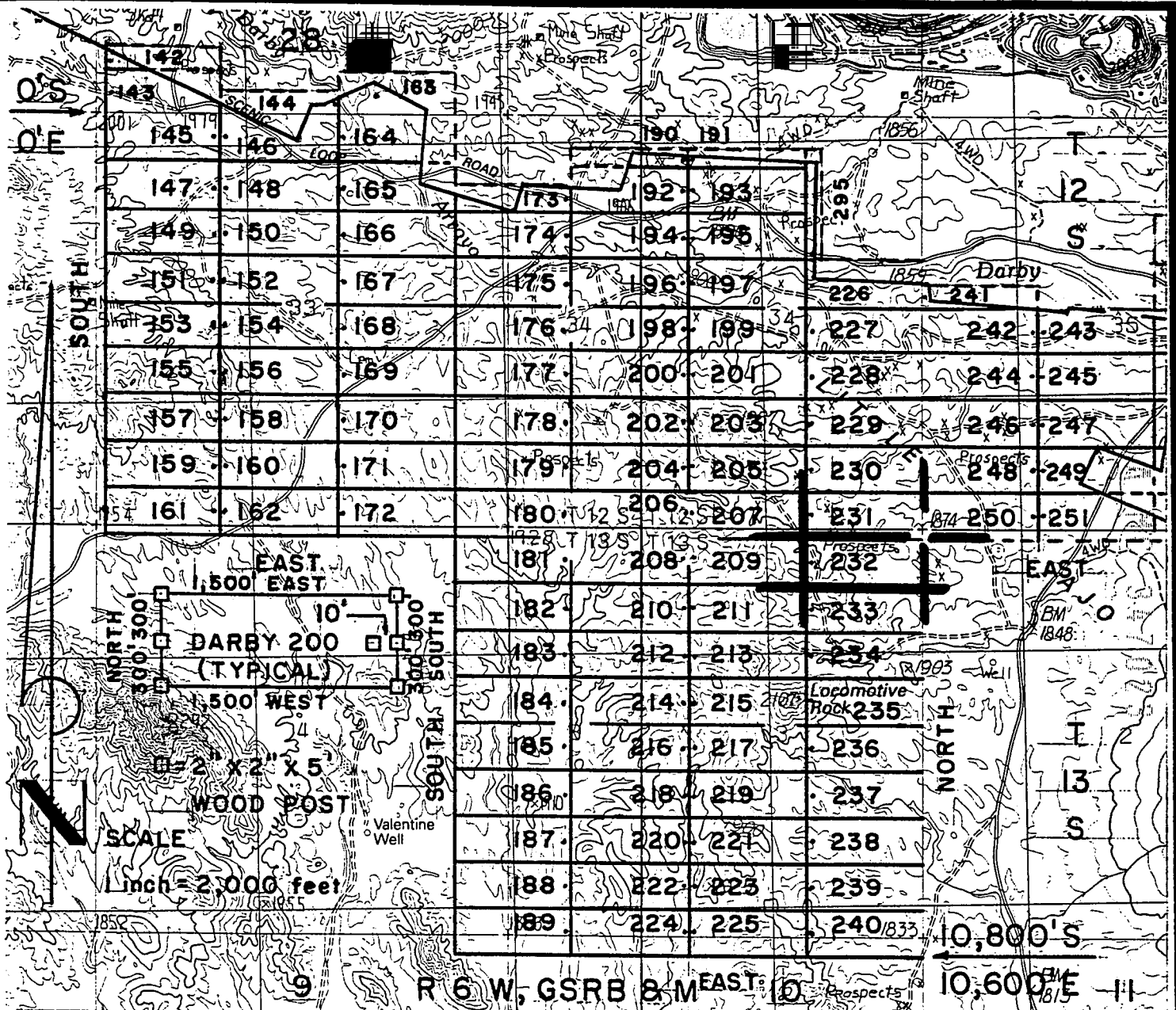
Witness

PHELPS DODGE MINING COMPANY (Owner)

By Richard A Burns Agent
Richard A. Burns

RECEIVED
BUREAU OF
LAND MANAGEMENT
JUN 6 10 32 AM '97
ARIZONA
STATE OFFICE
PHOENIX, ARIZONA

HC 347023



DARBY LODGE CLAIMS 142-251 & 295- LOC. MARCH 28-31,1997
PIMA CO., AZ, ALL CLAIMS ARE 600' X 1,500' EXCEPT:
 DARBY 142, 144, 173 & 241 300' X 1,500'
 DARBY 190 & 191 200' X 1,500'
 DARBY 295 200' X 1,400'

PHELPS DODGE MINING COMPANY ATTACHED TO AN
P.O. DRAWER 9 MADE A PART OF
AJO, ARIZONA 85321 DARBY 232 LOCATION NOTICE
PAGE 2 OF 2

RECEIVED
 BUREAU OF
 LAND MANAGEMENT
 JUN 6 10 32 AM '97
 PHOENIX ARIZONA

F. ANN RODRIGUEZ, RECORDER
RECORDED BY: JEB
DEPUTY RECORDER
2012 ROOD



KET: 10553
E: 940
NO. OF PAGES: 2
SEQUENCE: 97080892
05/27/97
LOCATN 13:20:00
ENVELOPE
AMOUNT PAID \$ 9.00

W
PHELPS DODGE EXPLORATION CORP
D A STILLWELL
200 UNION BLVD STE 300
LAKEWOOD CO 80228

ARIZONA NOTICE OF LOCATION
(Lode Claim)

NOTICE IS HEREBY GIVEN THAT PHELPS DODGE MINING COMPANY, A Division of Phelps Dodge Corp., whose address is P. O. Drawer 9, Ajo, AZ 85321, by its undersigned agent, makes this location of the DARBY 233 lode mining claim, in the Unknown Mining District, Pima County, Arizona.

The general course of the claim is from East to West, and said claim is located within the NE, quarter(s) of Section(s) 3, Township 13S, Range 6W, GSRB&M, Pima County, Arizona.

This claim is 1500 feet in length and 600 feet in width.

This Notice of Location is posted on the center line of the claim.

The claim runs from the location monument on which this notice is posted 1490 feet in a E'ly direction to the East end line and 10 feet in a W'ly direction to the West end line. The claim boundaries are marked by six monuments, one at each corner and one at the center of each end line. The location monument on which this notice is posted is situated within Section 3, Township 13S, Range 6W, GSRB&M, Pima County, Arizona, and is approximately 6300 feet South and 9110 feet East from the NW corner of Section 33, Township 12S, Range 6W, GSRB&M, Pima County, Arizona.

The undersigned claims the ground as depicted on the map which is attached to a copy of this Notice of Location filed in the office of the County Recorder, Pima County, Tucson, Arizona.

The claim has been monumented in accordance with State and Federal law. Corner and location monuments are substantial posts projecting at least four feet above the ground.

Located, dated, and posted on the ground this 31 day of MAR, 1997.

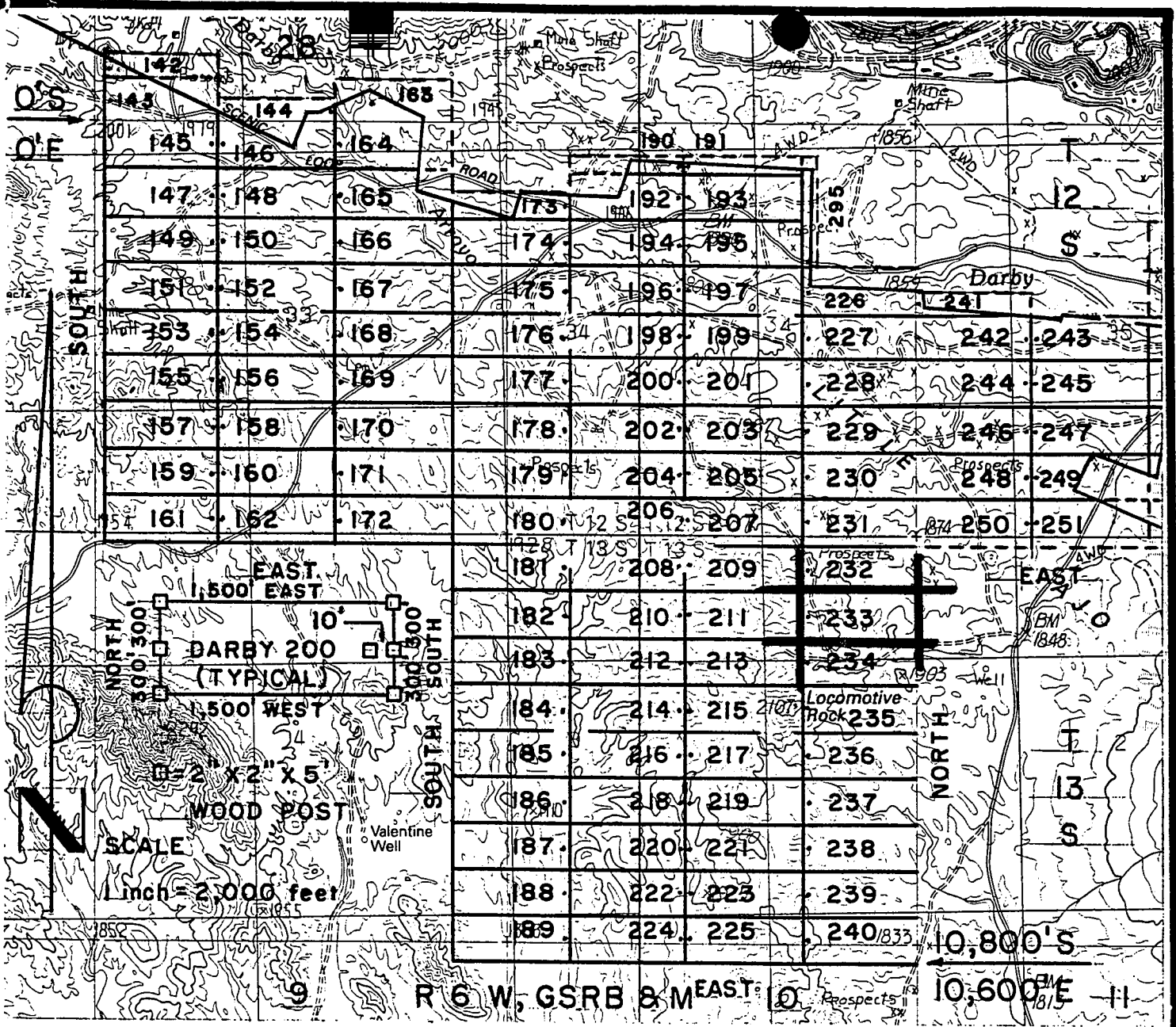
James D Wells

Witness PHELPS DODGE MINING COMPANY (Owner)

By Richard A Burns Agent
Richard A. Burns

A HC 347024

RECEIVED
BUREAU OF
LAND MANAGEMENT
JUN 6 10 32 AM '97
ARIZONA
STATE OFFICE
PHOENIX, ARIZONA



DARBY LODGE CLAIMS 142-251 & 295- LOC. MARCH 28-31,1997
 PIMA CO., AZ, ALL CLAIMS ARE 600' X 1,500' EXCEPT:

DARBY 142, 144, 173 & 241	300' X 1,500'
DARBY 190 & 191	200' X 1,500'
DARBY 295	200' X 1,400'

PHELPS DODGE MINING COMPANY ATTACHED TO AND MADE A PART OF
 P.O. DRAWER 9
 AJO, ARIZONA 85321

DARBY 233 LOCATION NOTICE
 PAGE 2 OF 2

RECEIVED
 BUREAU OF
 LAND MANAGEMENT
 JUN 6 10 32 AM '97
 ARIZONA
 STATE OFFICE
 PHOENIX, ARIZONA

F. ANN RODRIGUEZ, RECORDER
RECORDED BY: JEB
DEPUTY RECORDER
2012 ROOD



DOCKET: 10553
PAGE: 942
NO. OF PAGES: 2
SEQUENCE: 97080893
DATE: 05/27/97
LOCATN 13:20:00
ENVELOPE
AMOUNT PAID \$ 9.00

W
PHELPS DODGE EXPLORATION CORP
D A STILLWELL
200 UNION BLVD STE 300
LAKEWOOD CO 80228

ARIZONA NOTICE OF LOCATION
(Lode Claim)

NOTICE IS HEREBY GIVEN THAT PHELPS DODGE MINING COMPANY,
A Division of Phelps Dodge Corp., whose address is P. O.
Drawer 9, Ajo, AZ 85321, by its undersigned agent, makes this
location of the DARBY 234 lode mining
claim, in the Unknown Mining District, Pima County, Arizona.

The general course of the claim is from East to West,
and said claim is located within the _____,
NE, quarter(s) of Section(s) 3, Township 13S, Range
6W, GSRB&M, Pima County, Arizona.

This claim is 1500 feet in length and 600 feet in width.

This Notice of Location is posted on the center line of the claim.

The claim runs from the location monument on which this notice is posted
1490 feet in a E'ly direction to the East end line and
10 feet in a W'ly direction to the West end line. The
claim boundaries are marked by six monuments, one at each corner and one at
the center of each end line. The location monument on which this notice is
posted is situated within Section 3, Township 13S, Range
6W, GSRB&M, Pima County, Arizona, and is approximately
6900 feet South and 9110 feet East from the NW
corner of Section 33, Township 12S, Range 6W, GSRB&M,
Pima County, Arizona.

The undersigned claims the ground as depicted on the map which is
attached to a copy of this Notice of Location filed in the office of the
County Recorder, Pima County, Tucson, Arizona.

The claim has been monumented in accordance with State and Federal
law. Corner and location monuments are substantial posts projecting
least four feet above the ground.

Located, dated, and posted on the ground this 31 day of
mar, 1997.

James D Wells

Witness

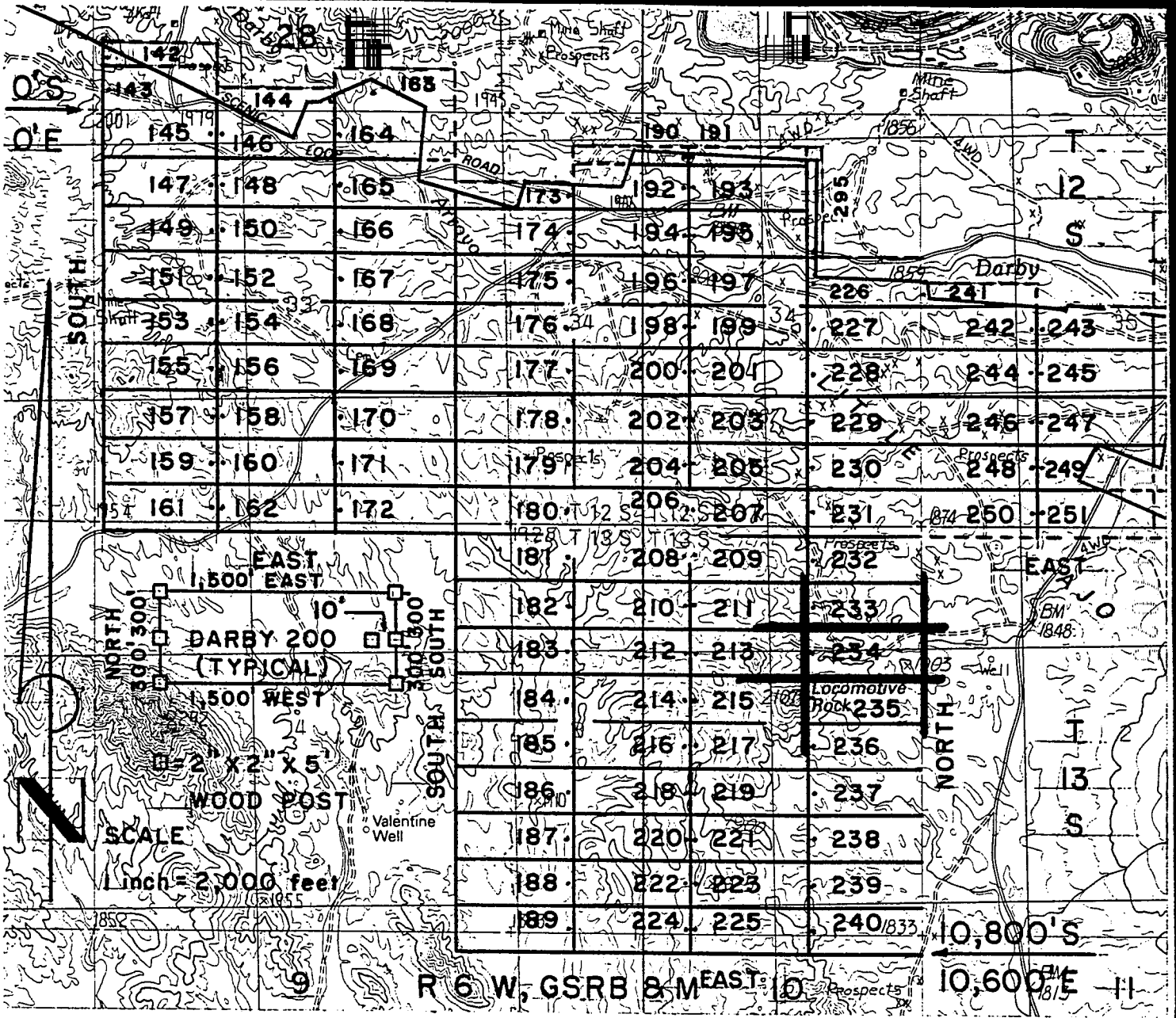
PHELPS DODGE MINING COMPANY (Owner)

By Richard A Burns Agent
Richard A. Burns

ARIZONA
STATE OFFICE
PHOENIX, ARIZONA

RECEIVED
BUREAU OF
LAND MANAGEMENT
JUN 6 10 32 AM '97

A MC 347025



DARBY LODGE CLAIMS 142-251 & 295- LOC. MARCH 28-31,1997
PIMA CO., AZ, ALL CLAIMS ARE 600' X 1,500' EXCEPT :
 DARBY 142, 144, 173 & 241 300' X 1,500'
 DARBY 190 & 191 200' X 1,500'
 DARBY 295 200' X 1,400'

PHELPS DODGE MINING COMPANY ATTACHED TO AND
P.O. DRAWER 9 MADE A PART OF
AJO, ARIZONA 85321 DARBY 234 LOCATION NOTICE
PAGE 2 OF 2

RECEIVED
 BUREAU OF
 LAND MANAGEMENT
 JUN 6 10 32 AM '97
 ARIZONA
 STATE OFFICE
 PHOENIX, ARIZONA

F. ANN RODRIGUEZ, RECORDER
RECORDED BY: JEB
DEPUTY RECORDER
- 2012 - ROOD



DOCKET: 10553
PAGE: 944
NO. OF PAGES: 2
SEQUENCE: 97080894
DATE: 05/27/97
LOCATN 13:20:00
ENVELOPE
AMOUNT PAID \$ 9.00

W
PHELPS DODGE EXPLORATION CORP
D A STILLWELL
200 UNION BLVD STE 300
LAKEWOOD CO 80228

ARIZONA NOTICE OF LOCATION
(Lode Claim)

NOTICE IS HEREBY GIVEN THAT PHELPS DODGE MINING COMPANY,
A Division of Phelps Dodge Corp., whose address is P. O.
Drawer 9, Ajo, AZ 85321, by its undersigned agent, makes this
location of the DARBY 235 lode mining
claim, in the Unknown Mining District, Pima County, Arizona.

The general course of the claim is from East to West,
and said claim is located within the _____,
NE, quarter(s) of Section(s) 3, Township 13S, Range
6W, GSRB&M, Pima County, Arizona.

This claim is 1500 feet in length and 600 feet in width.

This Notice of Location is posted on the center line of the claim.

The claim runs from the location monument on which this notice is posted
1490 feet in a E'ly direction to the East end line and
10 feet in a W'ly direction to the West end line. The
claim boundaries are marked by six monuments, one at each corner and one at
the center of each end line. The location monument on which this notice is
posted is situated within Section 3, Township 13S, Range
6W, GSRB&M, Pima County, Arizona, and is approximately
7500 feet South and 9110 feet East from the NW
corner of Section 33, Township 12S, Range 6W, GSRB&M,
Pima County, Arizona.

The undersigned claims the ground as depicted on the map which is
attached to a copy of this Notice of Location filed in the office of the
County Recorder, Pima County, Tucson, Arizona.

The claim has been monumented in accordance with State and Federal
law. Corner and location monuments are substantial posts projecting at
least four feet above the ground.

Located, dated, and posted on the ground this 31 day of
MAR, 1997.

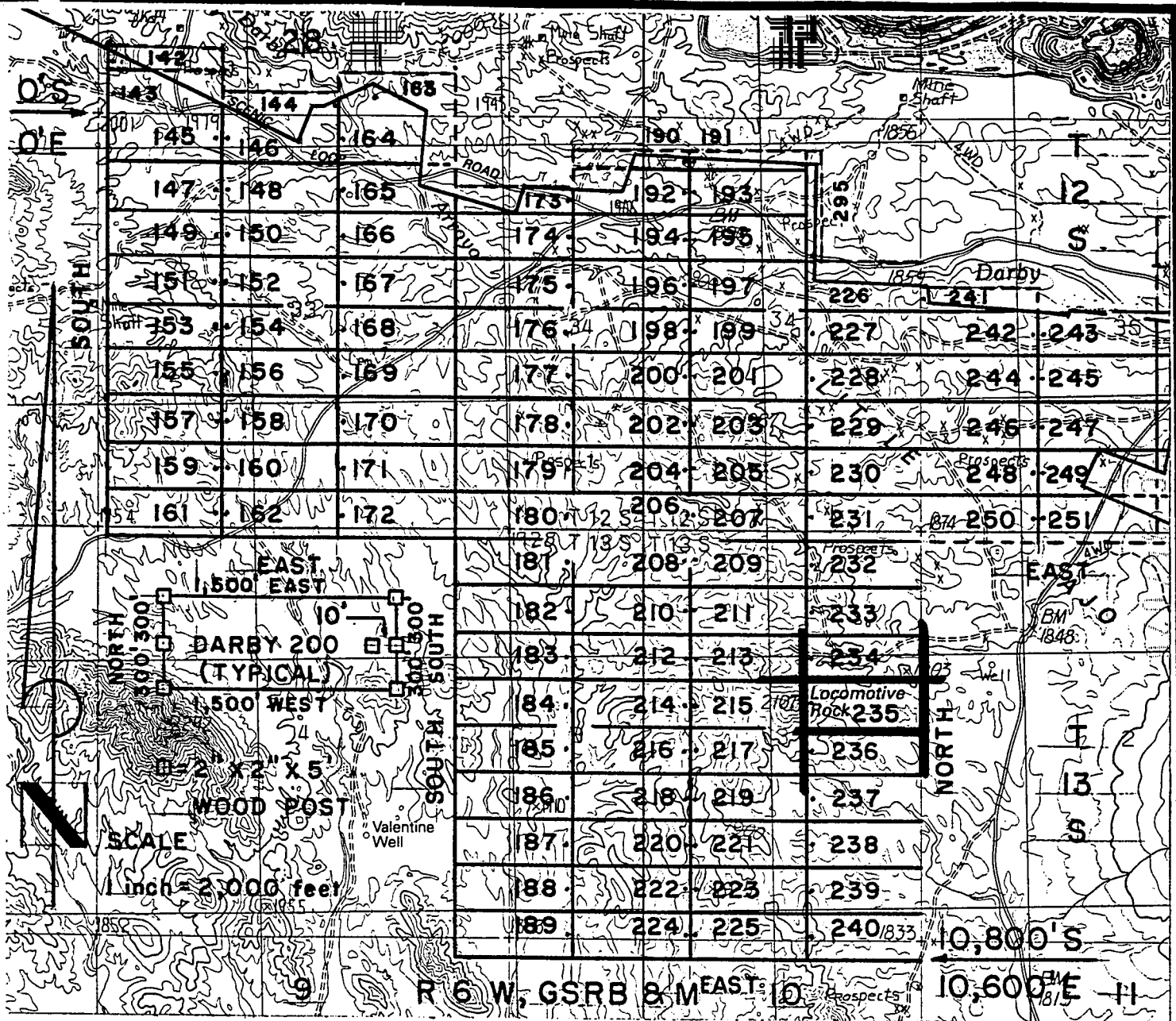
James D Wells Witness

PHELPS DODGE MINING COMPANY (Owner)
By Richard A Burns Agent
Richard A. Burns

STATE OF ARIZONA
PHENIX OFFICE
RECEIVED
LAND BUREAU OF
MANAGEMENT
JUN 6 10 32 AM '97

10553 : 944

A HC 347026



DARBY LODGE CLAIMS 142-251 & 295- LOC. MARCH 28-31, 1997

PIMA CO., AZ, ALL CLAIMS ARE 600' X 1,500' EXCEPT:

- DARBY 142, 144, 173 & 241 300' X 1,500'
- DARBY 190 & 191 200' X 1,500'
- DARBY 295 200' X 1,400'

PHELPS DODGE MINING COMPANY ATTACHED TO AND MADE A PART OF
 P.O. DRAWER 9 DARBY 235 LOCATION NOTICE
 AJO, ARIZONA 85321 PAGE 2 OF 2

RECEIVED
 BUREAU OF
 LAND MANAGEMENT
 JUN 6 10 32 AM '97
 ANTONIO
 HOOVER
 ARIZONA

F. ANN RODRIGUEZ RECORDER
RECORDED BY: JEB DEPUTY RECORDER
2012 ROOD



POCKET: 10553
PAGE: 946
NO. OF PAGES: 2
SEQUENCE: 97080895
05/27/97
LOCATN 13:20:00
ENVELOPE
AMOUNT PAID \$ 9.00

W
PHELPS DODGE EXPLORATION CORP
D A STILLWELL
200 UNION BLVD STE 300
LAKEWOOD CO 80228

ARIZONA NOTICE OF LOCATION
(Lode Claim)

NOTICE IS HEREBY GIVEN THAT PHELPS DODGE MINING COMPANY,
A Division of Phelps Dodge Corp., whose address is P. O.
Drawer 9, Ajo, AZ 85321, by its undersigned agent, makes this
location of the DARBY 236 lode mining
claim, in the Unknown Mining District, Pima County, Arizona.

The general course of the claim is from East to West,
and said claim is located within the SE, NE,
SE, quarter(s) of Section(s) 3, Township 13S, Range
6W, GSRB&M, Pima County, Arizona.

This claim is 1500 feet in length and 600 feet in width.

This Notice of Location is posted on the center line of the claim.

The claim runs from the location monument on which this notice is posted
1490 feet in a E'ly direction to the East end line and
10 feet in a W'ly direction to the West end line. The
claim boundaries are marked by six monuments, one at each corner and one at
the center of each end line. The location monument on which this notice is
posted is situated within Section 3, Township 13S, Range
6W, GSRB&M, Pima County, Arizona, and is approximately
8100 feet South and 9110 feet East from the NW
corner of Section 33, Township 12S, Range 6W, GSRB&M,
Pima County, Arizona.

The undersigned claims the ground as depicted on the map which is
attached to a copy of this Notice of Location filed in the office of the
County Recorder, Pima County, Tucson, Arizona.

The claim has been monumented in accordance with State and Federal
law. Corner and location monuments are substantial posts projecting at
least four feet above the ground.

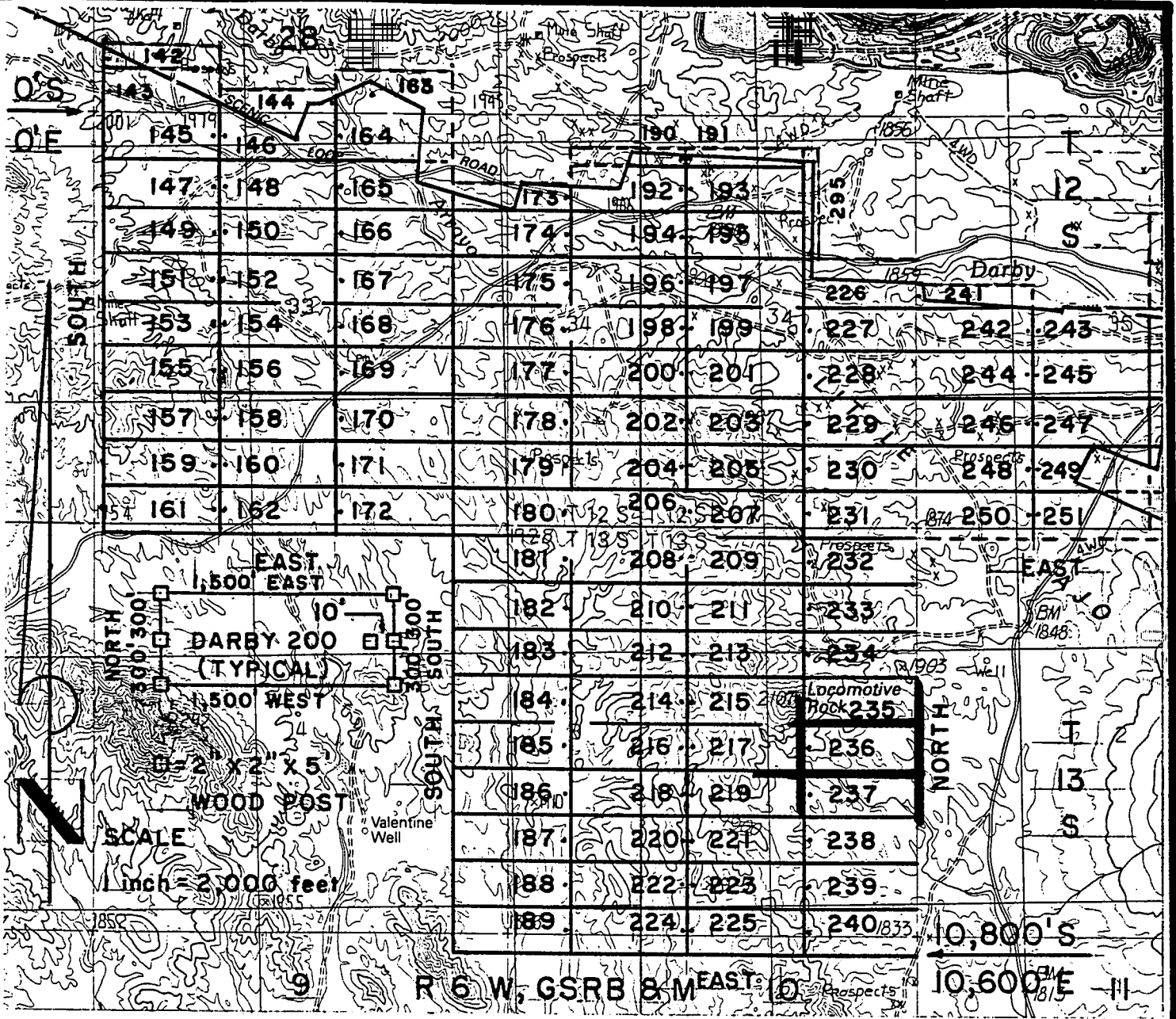
Located, dated, and posted on the ground this 31 day
MAR, 1997.

James D Wells Witness PHELPS DODGE MINING COMPANY (Owner)

By Richard A Burns Agent
Richard A. Burns

RECEIVED
LAND BUREAU OF
MANAGEMENT
JUN 6 10 32 AM '97
STATE OF ARIZONA
PHENIX
ARIZONA

A HC 347027



DARBY LODGE CLAIMS 142-251 & 295- LOC. MARCH 28-31, 1997

PIMA CO., AZ, ALL CLAIMS ARE 600' X 1,500' EXCEPT:

- DARBY 142, 144, 173 & 241 300' X 1,500'
- DARBY 190 & 191 200' X 1,500'
- DARBY 295 200' X 1,400'

PHELPS DODGE MINING COMPANY ATTACHED TO AND
 P.O. DRAWER 9 MADE A PART OF
 AJO, ARIZONA 85321 DARBY 236 LOCATION NOTICE
 PAGE 2 OF 2

RECEIVED
 BUREAU OF
 LAND MANAGEMENT
 ARIZONA
 PIMA COUNTY
 JUN 6 10 32 AM '97

F. ANN RODRIGUEZ, RECORDER
RECORDED BY: JEB
DEPUTY RECORDER
2012 ROOD



DOC: :
PAGE: 948
NO. OF PAGES: 2
SEQUENCE: 97080896
05/27/97
13:20:00
LOCATN
ENVELOPE
AMOUNT PAID \$ 9.00

W
PHELPS DODGE EXPLORATION CORP
D A STILLWELL
200 UNION BLVD STE 300
LAKEWOOD CO 80228

ARIZONA NOTICE OF LOCATION
(Lode Claim)

NOTICE IS HEREBY GIVEN THAT PHELPS DODGE MINING COMPANY,
A Division of Phelps Dodge Corp., whose address is P. O.
Drawer 9, Ajo, AZ 85321, by its undersigned agent, makes this
location of the DARBY 237 lode mining
claim, in the Unknown Mining District, Pima County, Arizona.

The general course of the claim is from East to West,
and said claim is located within the _____,
SE, quarter(s) of Section(s) 3, Township 13S, Range
6W, GSRB&M, Pima County, Arizona.

This claim is 1500 feet in length and 600 feet in width.

This Notice of Location is posted on the center line of the claim.

The claim runs from the location monument on which this notice is posted
1490 feet in a E'ly direction to the East end line and
10 feet in a W'ly direction to the West end line. The
claim boundaries are marked by six monuments, one at each corner and one at
the center of each end line. The location monument on which this notice is
posted is situated within Section 3, Township 13S, Range
6W, GSRB&M, Pima County, Arizona, and is approximately
8700 feet South and 9110 feet East from the NW
corner of Section 33, Township 12S, Range 6W, GSRB&M,
Pima County, Arizona.

The undersigned claims the ground as depicted on the map which is
attached to a copy of this Notice of Location filed in the office of the
County Recorder, Pima County, Tucson, Arizona.

The claim has been monumented in accordance with State and Federal
law. Corner and location monuments are substantial posts projecting
least four feet above the ground.

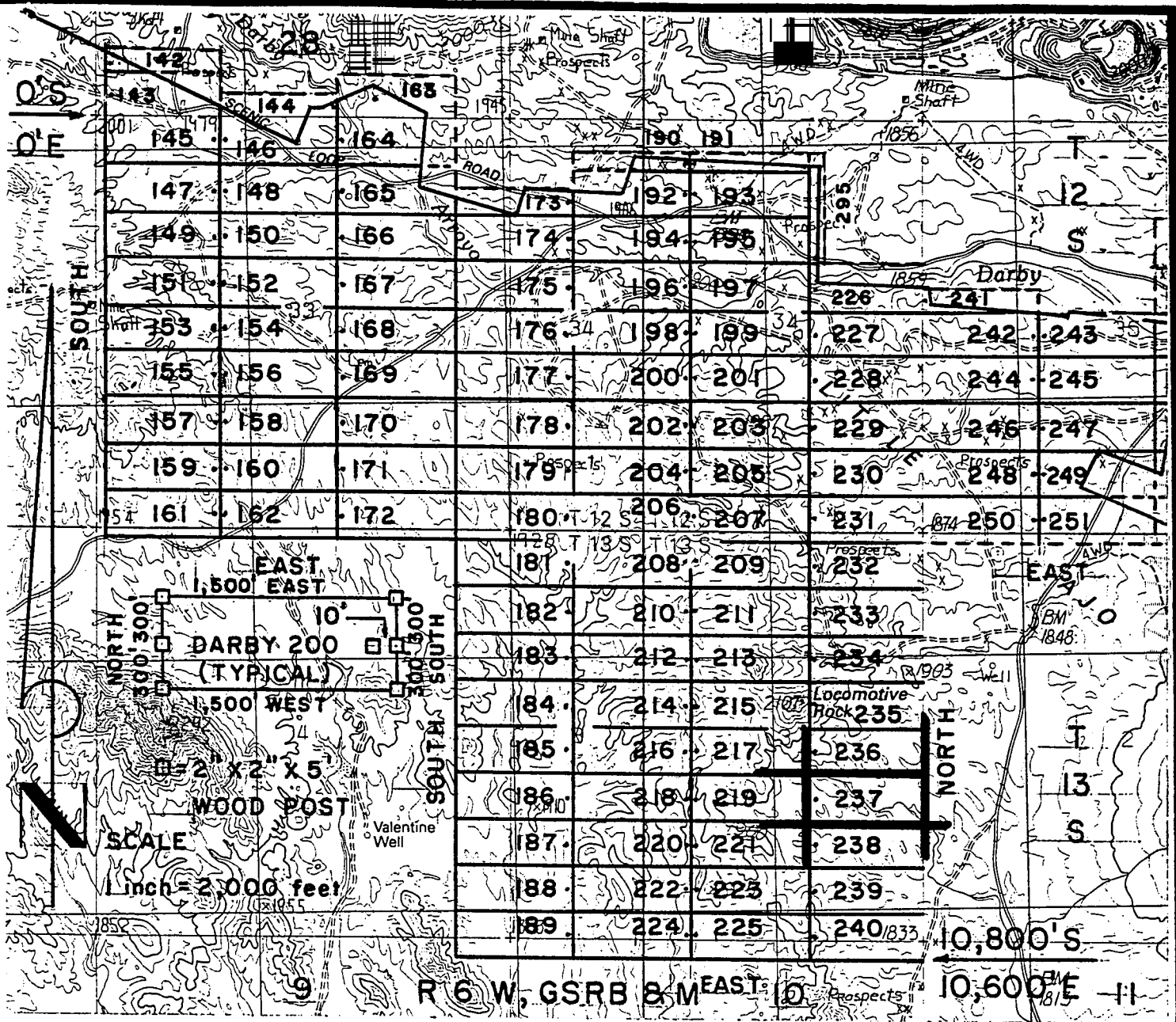
Located, dated, and posted on the ground this 3/ day
MAR, 1997.

James D Wells Witness PHELPS DODGE MINING COMPANY (Owner)

By Richard A Burns Agent
Richard A. Burns

7
HC
347028

RECEIVED
BUREAU OF
LAND MANAGEMENT
JUN 6 10 32 AM '97
ARIZONA
STATE OFFICE
PHOENIX, ARIZONA



DARBY LODGE CLAIMS 142-251 & 295- LOC. MARCH 28-31, 1997

PIMA CO., AZ, ALL CLAIMS ARE 600' X 1,500' EXCEPT :

- DARBY 142, 144, 173 & 241 300' X 1,500'
- DARBY 190 & 191 200' X 1,500'
- DARBY 295 200' X 1,400'

PHELPS DODGE MINING COMPANY ATTACHED TO AND MADE A PART OF
 P.O. DRAWER 9 DARBY 237 LOCATION NOTICE
 AJO, ARIZONA 85321 PAGE 2 OF 2

RECEIVED
 BUREAU OF
 LAND MANAGEMENT
 JUN 6 10 32 AM '97
 ARIZONA
 STATE OFFICE
 TUCSON, ARIZONA

F. ANN RODRIGUEZ, RECORDER
RECORDED BY: JEB
DEPUTY RECORDER
2012 R00D



BOOKET: 10553
E: 950
NO. OF PAGES: 2
SEQUENCE: 97080897
05/27/97
LOCATN 13:20:00
ENVELOPE
AMOUNT PAID \$ 9.00

W
PHELPS DODGE EXPLORATION CORP
D A STILLWELL
200 UNION BLVD STE 300
LAKEWOOD CO 80228

ARIZONA NOTICE OF LOCATION
(Lode Claim)

NOTICE IS HEREBY GIVEN THAT PHELPS DODGE MINING COMPANY,
A Division of Phelps Dodge Corp., whose address is P. O.
Drawer 9, Ajo, AZ 85321, by its undersigned agent, makes this
location of the DARBY 238 lode mining
claim, in the Unknown Mining District, Pima County, Arizona.

The general course of the claim is from East to West,
and said claim is located within the _____,
SE, quarter(s) of Section(s) 3, Township 13S, Range
6W, GSRB&M, Pima County, Arizona.

This claim is 1500 feet in length and 600 feet in width.

This Notice of Location is posted on the center line of the claim.

The claim runs from the location monument on which this notice is posted
1490 feet in a E'ly direction to the East end line and
10 feet in a W'ly direction to the West end line. The
claim boundaries are marked by six monuments, one at each corner and one at
the center of each end line. The location monument on which this notice is
posted is situated within Section 3, Township 13S, Range
6W, GSRB&M, Pima County, Arizona, and is approximately
9300 feet South and 9110 feet East from the NW
corner of Section 33, Township 12S, Range 6W, GSRB&M,
Pima County, Arizona.

The undersigned claims the ground as depicted on the map which is
attached to a copy of this Notice of Location filed in the office of the
County Recorder, Pima County, Tucson, Arizona.

The claim has been monumented in accordance with State and Federal
law. Corner and location monuments are substantial posts projecting
least four feet above the ground.

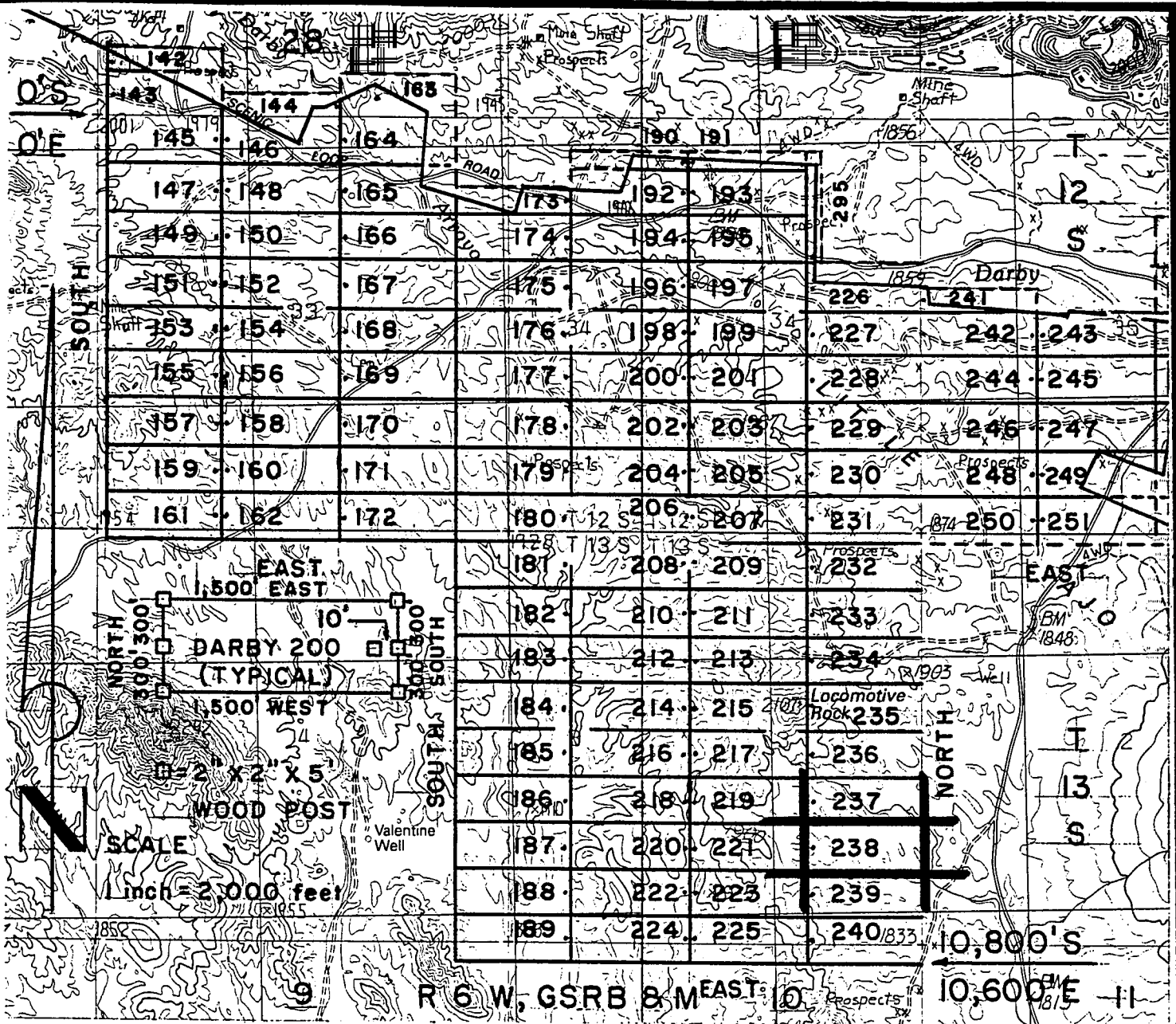
Located, dated, and posted on the ground this 31 day of
MAR, 1997.

James D Wells Witness PHELPS DODGE MINING COMPANY (Owner)

By Richard A Burns Agent
Richard A. Burns

STATE OF ARIZONA
PIMA COUNTY OFFICE
RECEIVED
BUREAU OF
LAND MANAGEMENT
JUN 6 10 32 AM '97

A HC 347029



DARBY LODGE CLAIMS 142-251 & 295- LOC. MARCH 28-31,1997

PIMA CO., AZ, ALL CLAIMS ARE 600' X 1,500' EXCEPT :

DARBY 142, 144, 173 & 241 300' X 1,500'

DARBY 190 & 191 200' X 1,500'

DARBY 295 200' X 1,400'

PHELPS DODGE MINING COMPANY ATTACHED TO AND MADE A PART OF DARBY 238 LOCATION NOTICE PAGE 2 OF 2

RECEIVED
 BUREAU OF
 LAND MANAGEMENT
 JUN 6 10 30 AM '97
 ARIZONA
 HERBERT H. HOFFMAN
 DISTRICT CLERK
 PHOENIX, ARIZONA

F. ANN RODRIGUEZ, RECORDER
RECORDED BY: JEB
DEPUTY RECORDER
2012 ROOD



DOCKET: 10553
PAGE: 952
NO. OF PAGES: 2
SEQUENCE: 97080898
LOCATN 05/27/97 13:20:00
ENVELOPE
AMOUNT PAID \$ 9.00

W
PHELPS DODGE EXPLORATION CORP
D A STILLWELL
200 UNION BLVD STE 300
LAKEWOOD CO 80228

ARIZONA NOTICE OF LOCATION
(Lode Claim)

NOTICE IS HEREBY GIVEN THAT PHELPS DODGE MINING COMPANY,
A Division of Phelps Dodge Corp., whose address is P. O.
Drawer 9, Ajo, AZ 85321, by its undersigned agent, makes this
location of the DARBY 239 lode mining
claim, in the Unknown Mining District, Pima County, Arizona.

The general course of the claim is from East to West,
and said claim is located within the _____,
SE, quarter(s) of Section(s) 3, Township 13S, Range
6W, GSRB&M, Pima County, Arizona.

This claim is 1500 feet in length and 600 feet in width.

This Notice of Location is posted on the center line of the claim.

The claim runs from the location monument on which this notice is posted
1490 feet in a E'ly direction to the East end line and
10 feet in a W'ly direction to the West end line. The
claim boundaries are marked by six monuments, one at each corner and one at
the center of each end line. The location monument on which this notice is
posted is situated within Section 3, Township 13S, Range
6W, GSRB&M, Pima County, Arizona, and is approximately
9900 feet South and 9110 feet East from the NW
corner of Section 33, Township 12S, Range 6W, GSRB&M,
Pima County, Arizona.

The undersigned claims the ground as depicted on the map which is
attached to a copy of this Notice of Location filed in the office of the
County Recorder, Pima County, Tucson, Arizona.

The claim has been monumented in accordance with State and Federal
law. Corner and location monuments are substantial posts projecting at
least four feet above the ground.

Located, dated, and posted on the ground this 31 day of
MAR, 1997.

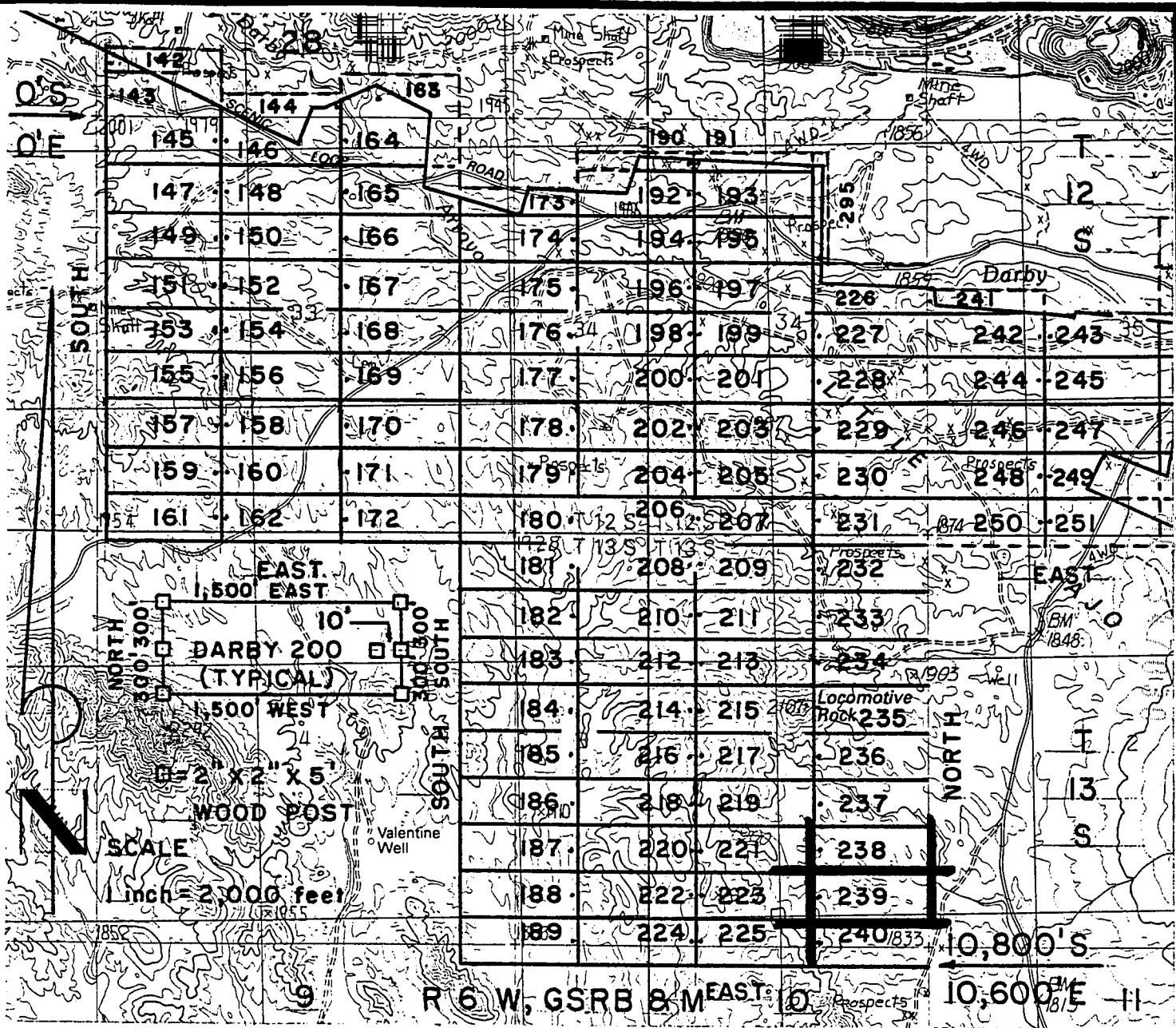
James D Wells Witness

PHELPS DODGE MINING COMPANY (Owner)

By Richard A Burns Agent
Richard A. Burns

STATE OF ARIZONA
PHOENIX OFFICE
RECEIVED
LAND BUREAU OF
MANAGEMENT
JUN 6 10 32 AM '97

REC 347030



DARBY LODE CLAIMS 142-251 & 295- LOC. MARCH 28-31, 1997

PIMA CO., AZ, ALL CLAIMS ARE 600' X 1,500' EXCEPT:

- DARBY 142, 144, 173 & 241 300' X 1,500'
- DARBY 190 & 191 200' X 1,500'
- DARBY 295 200' X 1,400'

PHELPS DODGE MINING COMPANY ATTACHED TO AND MADE A PART OF
 P.O. DRAWER 9
 AJO, ARIZONA 85321
 DARBY 239 LOCATION NOTICE
 PAGE 2 OF 2

RECEIVED
 BUREAU OF
 LAND MANAGEMENT
 JUN 6 10 32 AM '97
 ARIZONA
 DEPARTMENT OF
 HOUSING
 ARIZONA

F. ANN RODRIGUEZ, RECORDER
RECORDED BY: JEB
DEPUTY RECORDER
2012 ROOD



DOCKET: 10553
NO. OF PAGES: 2
SEQUENCE: 97080899
DATE: 05/27/97
TIME: 13:20:00
ENVELOPE AMOUNT PAID \$ 9.00

W
PHELPS DODGE EXPLORATION CORP
D A STILLWELL
200 UNION BLVD STE 300
LAKEWOOD CO 80228

ARIZONA NOTICE OF LOCATION
(Lode Claim)

NOTICE IS HEREBY GIVEN THAT PHELPS DODGE MINING COMPANY,
A Division of Phelps Dodge Corp., whose address is P. O.
Drawer 9, Ajo, AZ 85321, by its undersigned agent, makes this
location of the DARBY 240 lode mining
claim, in the Unknown Mining District, Pima County, Arizona.

The general course of the claim is from East to West,
and said claim is located within the SE, NE,
quarter(s) of Section(s) 3, Township 13S, Range
6W, GSRB&M, Pima County, Arizona.

This claim is 1500 feet in length and 600 feet in width.

This Notice of Location is posted on the center line of the claim.

The claim runs from the location monument on which this notice is posted
1490 feet in a E'ly direction to the East end line and
10 feet in a W'ly direction to the West end line. The
claim boundaries are marked by six monuments, one at each corner and one at
the center of each end line. The location monument on which this notice is
posted is situated within Section 3, Township 13S, Range
6W, GSRB&M, Pima County, Arizona, and is approximately
10500 feet South and 9110 feet East from the NW
corner of Section 33, Township 12S, Range 6W, GSRB&M,
Pima County, Arizona.

The undersigned claims the ground as depicted on the map which is
attached to a copy of this Notice of Location filed in the office of the
County Recorder, Pima County, Tucson, Arizona.

The claim has been monumented in accordance with State and Federal
law. Corner and location monuments are substantial posts projecting at
least four feet above the ground.

Located, dated, and posted on the ground this 31 day
MAR, 1997.

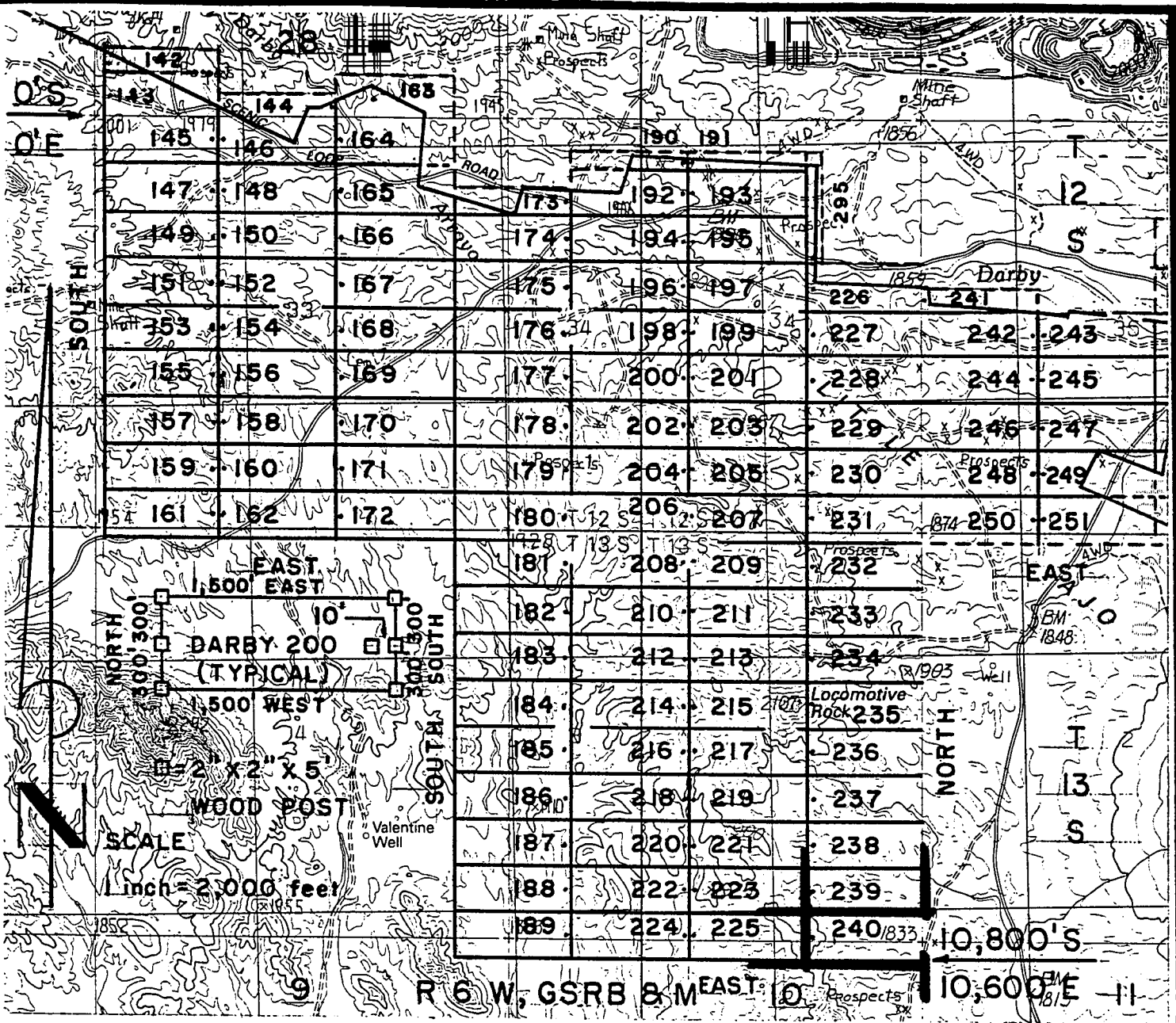
James D Wells Witness

PHELPS DODGE MINING COMPANY (owner)

By Richard A Burns Agent
Richard A. Burns

ARIZONA
STATE OFFICE
PHOENIX, ARIZONA
RECEIVED
BUREAU OF
LAND MANAGEMENT
JUN 6 10 33 AM '97

10553 954



DARBY LODGE CLAIMS 142-251 & 295- LOC. MARCH 28-31, 1997

PIMA CO., AZ, ALL CLAIMS ARE 600' X 1,500' EXCEPT :

- DARBY 142, 144, 173 & 241 300' X 1,500'
- DARBY 190 & 191 200' X 1,500'
- DARBY 295 200' X 1,400'

PHELPS DODGE MINING COMPANY ATTACHED TO AND MADE A PART OF DARBY 240 LOCATION NOTICE
 P.O. DRAWER 9
 AJO, ARIZONA 85321
 PAGE 2 OF 2

RECEIVED
 BUREAU OF
 LAND MANAGEMENT
 JUN 6 10 33 AM '97
 ARIZONA
 PHOENIX
 OFFICE

F. ANN RODRIGUEZ, RECORDER
RECORDED BY: JEB
DEPUTY RECORDER
2012 ROOD



DOCKET: 10553
E: 956
OF PAGES: 2
SEQUENCE: 97080900
05/27/97
LOCATN 13:20:00
ENVELOPE
AMOUNT PAID \$ 9.00

PHELPS DODGE EXPLORATION CORP
D A STILLWELL
200 UNION BLVD STE 300
LAKEWOOD CO 80228

ARIZONA NOTICE OF LOCATION
(Lode Claim)

NOTICE IS HEREBY GIVEN THAT PHELPS DODGE MINING COMPANY,
A Division of Phelps Dodge Corp., whose address is P. O.
Drawer 9, Ajo, AZ 85321, by its undersigned agent, makes this
location of the DARBY 241 lode mining
claim, in the Unknown Mining District, Pima County, Arizona.

The general course of the claim is from East to West,
and said claim is located within the _____,
NW, quarter(s) of Section(s) 35, Township 12S, Range
6W, GSRB&M, Pima County, Arizona.

This claim is 1500 feet in length and 300 feet in width.

This Notice of Location is posted on the center line of the claim.

The claim runs from the location monument on which this notice is posted
1490 feet in a E'ly direction to the East end line and
10 feet in a W'ly direction to the West end line. The
claim boundaries are marked by six monuments, one at each corner and one at
the center of each end line. The location monument on which this notice is
posted is situated within Section 35, Township 12S, Range
6W, GSRB&M, Pima County, Arizona, and is approximately
2250 feet South and 10610 feet East from the NW
corner of Section 33, Township 12S, Range 6W, GSRB&M,
Pima County, Arizona.

The undersigned claims the ground as depicted on the map which is
attached to a copy of this Notice of Location filed in the office of the
County Recorder, Pima County, Tucson, Arizona.

The claim has been monumented in accordance with State and Federal
law. Corner and location monuments are substantial posts projecting at
least four feet above the ground.

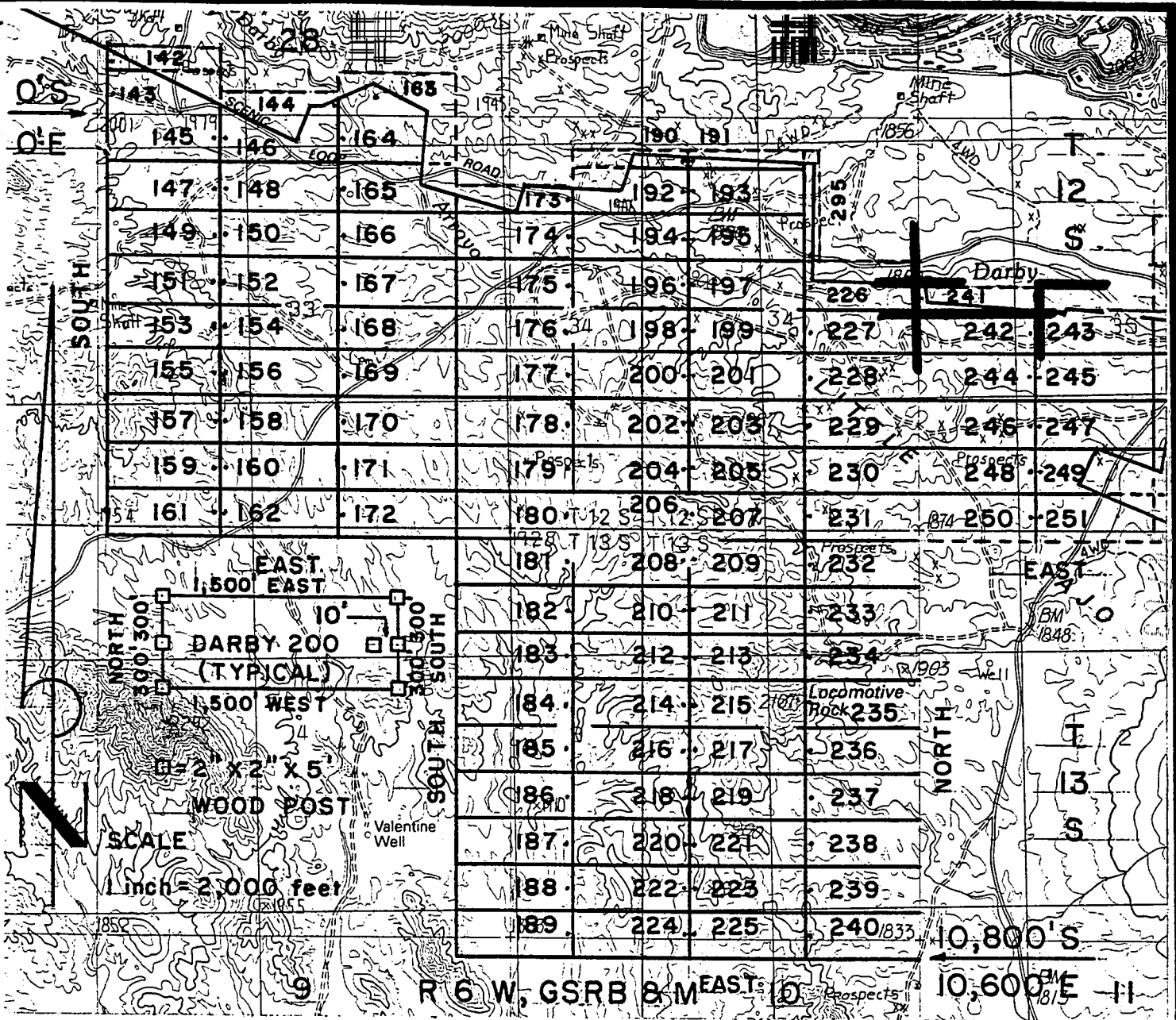
Located, dated, and posted on the ground this 30 day of
MAR, 1997.

James D Wells Witness PHELPS DODGE MINING COMPANY (Owner)

By Richard A Burns Agent
Richard A. Burns

A.M.C. 347037

RECEIVED
BUREAU OF
LAND MANAGEMENT
JUN 6 10 33 AM '97
ARIZONA
STATE OFFICE
PHOENIX, ARIZONA



DARBY LODGE CLAIMS 142-251 & 295- LOC. MARCH 28, 31, 1997

PIMA CO., AZ, ALL CLAIMS ARE 600' X 1,500' EXCEPT:

DARBY 142, 144, 173 & 241	300' X 1,500'
DARBY 190 & 191	200' X 1,500'
DARBY 295	200' X 1,400'

PHELPS DODGE MINING COMPANY ATTACHED TO AND
 P.O. DRAWER 9 MADE A PART OF
 AJO, ARIZONA 85321 DARBY 241 LOCATION NOTICE
 PAGE 2 OF 2

RECEIVED
 BUREAU OF
 LAND MANAGEMENT
 JUN 6 10 33 AM '97

F. ANN RODRIGUEZ, RECORDER
RECORDED BY: JEB
DEPUTY RECORDER
2012 ROOD



DOCKET: 10553
PAGE: 958
NO. OF PAGES: 2
SEQUENCE: 97080901
05/27/97
LOCATN 13:20:00
ENVELOPE
AMOUNT PAID \$ 9.00

W
PHELPS DODGE EXPLORATION CORP
D A STILLWELL
200 UNION BLVD STE 300
LAKEWOOD CO 80228

ARIZONA NOTICE OF LOCATION
(Lode Claim)

NOTICE IS HEREBY GIVEN THAT PHELPS DODGE MINING COMPANY,
A Division of Phelps Dodge Corp., whose address is P. O.
Drawer 9, Ajo, AZ 85321, by its undersigned agent, makes this
location of the DARBY 242 lode mining
claim, in the Unknown Mining District, Pima County, Arizona.

The general course of the claim is from East to West,
and said claim is located within the NW,
SW quarter(s) of Section(s) 35, Township 12S, Range
6W, GSRB&M, Pima County, Arizona.

This claim is 1500 feet in length and 600 feet in width.

This Notice of Location is posted on the center line of the claim.

The claim runs from the location monument on which this notice is posted
10 feet in a E'ly direction to the East end line and
1490 feet in a W'ly direction to the West end line. The
claim boundaries are marked by six monuments, one at each corner and one at
the center of each end line. The location monument on which this notice is
posted is situated within Section 35, Township 12S, Range
6W, GSRB&M, Pima County, Arizona, and is approximately
2700 feet South and 12090 feet East from the NW
corner of Section 33, Township 12S, Range 6W, GSRB&M,
Pima County, Arizona.

The undersigned claims the ground as depicted on the map which is
attached to a copy of this Notice of Location filed in the office of the
County Recorder, Pima County, Tucson, Arizona.

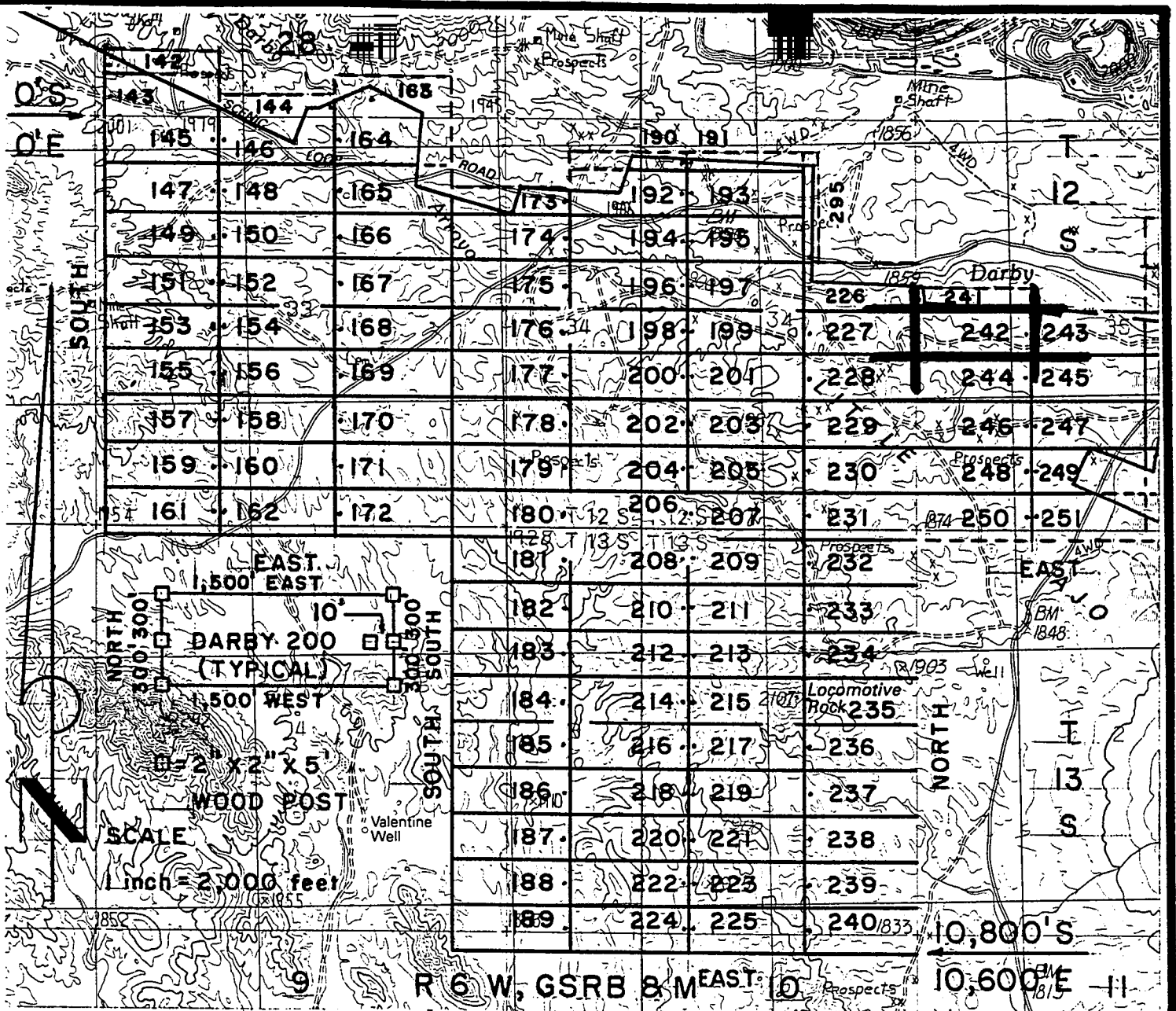
The claim has been monumented in accordance with State and Federal
law. Corner and location monuments are substantial posts projecting at
least four feet above the ground.

Located, dated, and posted on the ground this 30 day
May, 1997.

James D Wells Witness PHELPS DODGE MINING COMPANY (Owner)

By Richard A Burns Agent
Richard A. Burns

ARIZONA STATE OFFICE
PHOENIX, ARIZONA
RECEIVED
BUREAU OF
LAND MANAGEMENT
JUN 6 10 33 AM '97



DARBY LODE CLAIMS 142-251 & 295- LOC. MARCH 28-31, 1997

PIMA CO., AZ, ALL CLAIMS ARE 600' X 1,500' EXCEPT:

DARBY 142, 144, 173 & 241 300' X 1,500'

DARBY 190 & 191 200' X 1,500'

DARBY 295 200' X 1,400'

PHELPS DODGE MINING COMPANY
 P.O. DRAWER 9
 AJO, ARIZONA 85321

ATTACHED TO AND
 MADE A PART OF
 DARBY 242 LOCATION NOTICE
 PAGE 2 OF 2

RECEIVED
 BUREAU OF
 LAND MANAGEMENT
 JUN 6 10 33 AM '97
 ARIZONA
 STATE OFFICE
 TUCSON, ARIZONA

F. ANN RODRIGUEZ, RECORDER
RECORDED BY: JEB
DEPUTY RECORDER
2012 ROOD



DOCKET: 10553
PAGE: 960
NO. OF PAGES: 2
SEQUENCE: 97080902
DATE/TIME: 05/27/97 13:20:00
LDCATN
ENVELOPE AMOUNT PAID \$ 9.00

W
PHELPS DODGE EXPLORATION CORP
D A STILLWELL
200 UNION BLVD STE 300
LAKEWOOD CO 80228

ARIZONA NOTICE OF LOCATION
(Lode Claim)

NOTICE IS HEREBY GIVEN THAT PHELPS DODGE MINING COMPANY, A Division of Phelps Dodge Corp., whose address is P. O. Drawer 9, Ajo, AZ 85321, by its undersigned agent, makes this location of the DARBY 243 lode mining claim, in the Unknown Mining District, Pima County, Arizona.

The general course of the claim is from East to West, and said claim is located within the NE, NW, SE, SW quarter(s) of Section(s) 35, Township 12S, Range 6W, GSRB&M, Pima County, Arizona.

This claim is 1500 feet in length and 600 feet in width.

This Notice of Location is posted on the center line of the claim.

The claim runs from the location monument on which this notice is posted 1490 feet in a E'ly direction to the East end line and 10 feet in a W'ly direction to the West end line. The claim boundaries are marked by six monuments, one at each corner and one at the center of each end line. The location monument on which this notice is posted is situated within Section 35, Township 12S, Range 6W, GSRB&M, Pima County, Arizona, and is approximately 2700 feet South and 12110 feet East from the NW corner of Section 33, Township 12S, Range 6W, GSRB&M, Pima County, Arizona.

The undersigned claims the ground as depicted on the map which is attached to a copy of this Notice of Location filed in the office of the County Recorder, Pima County, Tucson, Arizona.

The claim has been monumented in accordance with State and Federal law. Corner and location monuments are substantial posts projecting at least four feet above the ground.

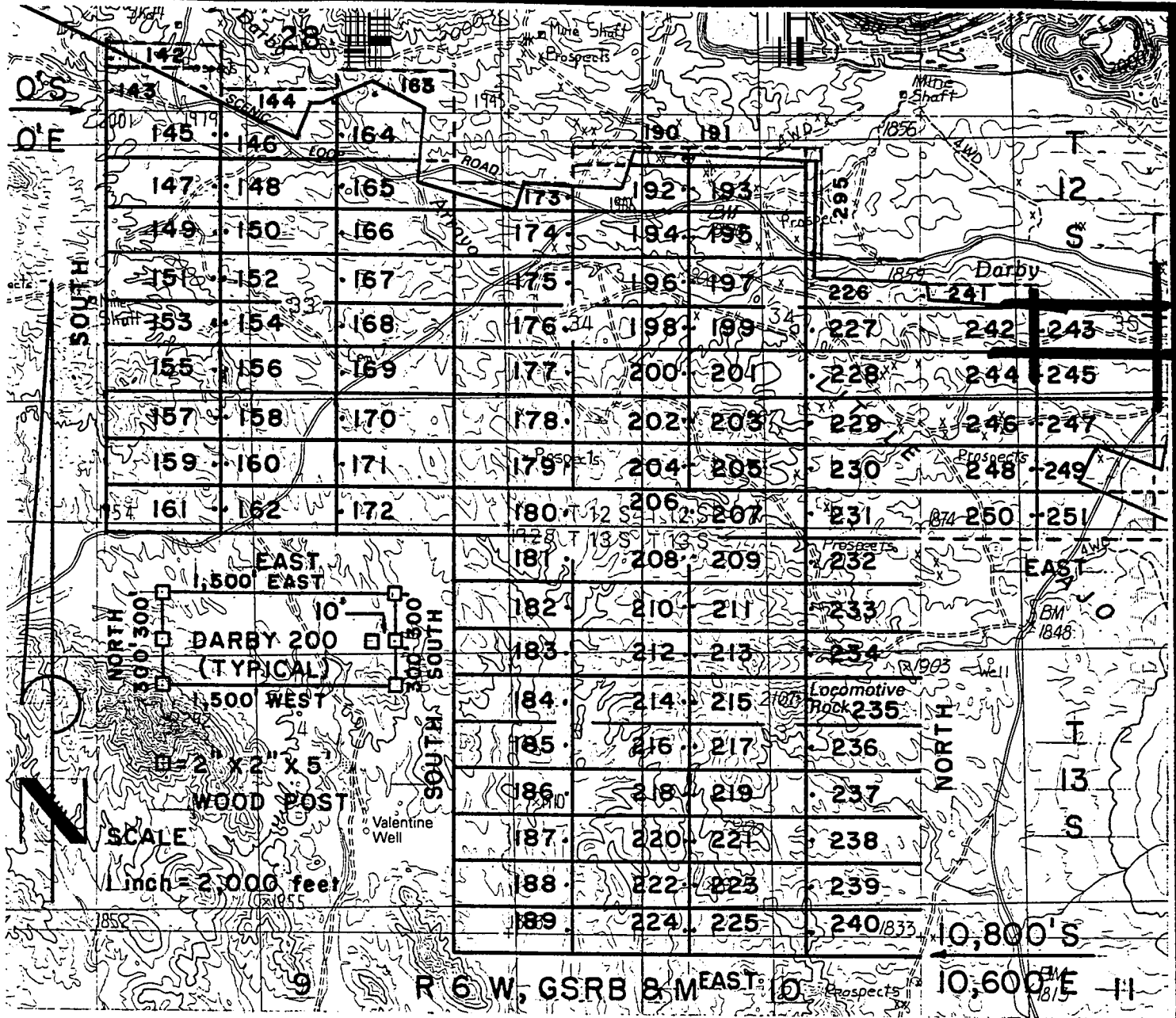
Located, dated, and posted on the ground this 30 day of May, 1997.

James D Wells Witness

PHELPS DODGE MINING COMPANY (Owner)
By Richard A. Burns Agent

ARIZONA STATE OFFICE PHOENIX, ARIZONA
RECEIVED BUREAU OF LAND MANAGEMENT
JUN 6 10 33 AM '97

A MC 347034



DARBY LODGE CLAIMS 142-251 & 295- LOC. MARCH 28-31,1997

PIMA CO., AZ, ALL CLAIMS ARE 600' X 1,500' EXCEPT :

- DARBY 142, 144, 173 & 241 300' X 1,500'
- DARBY 190 & 191 200' X 1,500'
- DARBY 295 200' X 1,400'

PHELPS DODGE MINING COMPANY ATTACHED TO AND MADE A PART OF
 P.O. DRAWER 9
 AJO, ARIZONA 85321
 DARBY 243 LOCATION NOTICE
 PAGE 2 OF 2

RECEIVED
 BUREAU OF
 LAND MANAGEMENT
 JUN 6 10 33 AM '97
 ARIZONA
 STATE OFFICE
 PHOENIX, ARIZONA

F. ANN RODRIGUEZ, RECORDER
RECORDED BY: JEB
DEPUTY RECORDER
2012 ROOD



DOCKET: 10553
F: 962
NET OF PAGES: 2
SEQUENCE: 97080903
05/27/97
LOCATN 13:20:00
ENVELOPE
AMOUNT PAID \$ 9.00

W
PHELPS DODGE EXPLORATION CORP
D A STILLWELL
200 UNION BLVD STE 300
LAKEWOOD CO 80228

ARIZONA NOTICE OF LOCATION
(Lode Claim)

NOTICE IS HEREBY GIVEN THAT PHELPS DODGE MINING COMPANY, A Division of Phelps Dodge Corp., whose address is P. O. Drawer 9, Ajo, AZ 85321, by its undersigned agent, makes this location of the DARBY 244 lode mining claim, in the Unknown Mining District, Pima County, Arizona.

The general course of the claim is from East to West, and said claim is located within the SW, quarter(s) of Section(s) 35, Township 12S, Range 6W, GSRB&M, Pima County, Arizona.

This claim is 1500 feet in length and 600 feet in width.

This Notice of Location is posted on the center line of the claim.

The claim runs from the location monument on which this notice is posted 10 feet in a E'ly direction to the East end line and 1490 feet in a W'ly direction to the West end line. The claim boundaries are marked by six monuments, one at each corner and one at the center of each end line. The location monument on which this notice is posted is situated within Section 35, Township 12S, Range 6W, GSRB&M, Pima County, Arizona, and is approximately 3300 feet South and 12090 feet East from the NW corner of Section 33, Township 12S, Range 6W, GSRB&M, Pima County, Arizona.

The undersigned claims the ground as depicted on the map which is attached to a copy of this Notice of Location filed in the office of the County Recorder, Pima County, Tucson, Arizona.

The claim has been monumented in accordance with State and Federal law. Corner and location monuments are substantial posts projecting at least four feet above the ground.

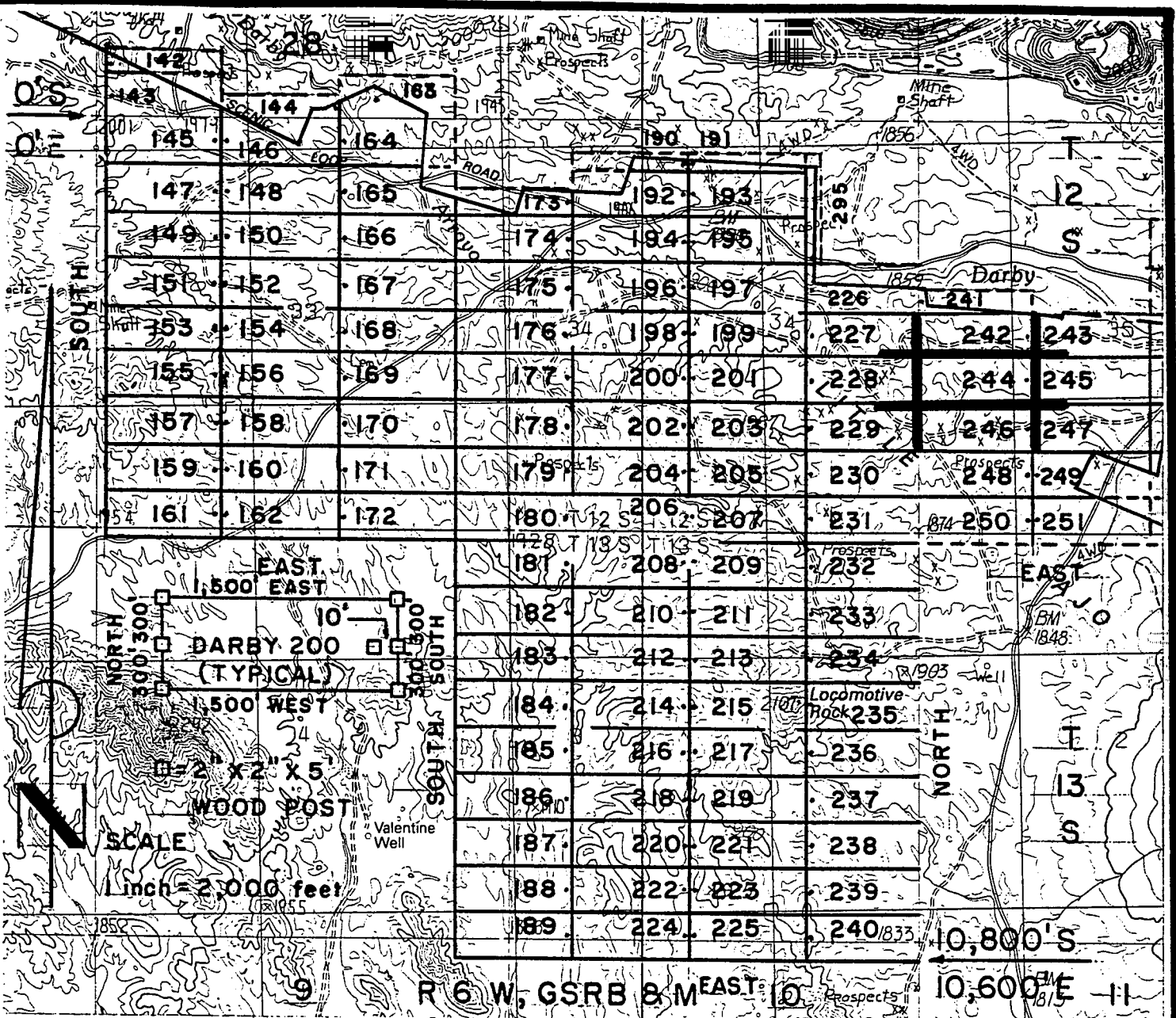
Located, dated, and posted on the ground this 30 day of MAR, 1997.

James D Wells Witness PHELPS DODGE MINING COMPANY (Owner)

By Richard A. Burns Agent
Richard A. Burns

7 HC 347035

RECEIVED
BUREAU OF
LAND MANAGEMENT
JUN 6 10 33 AM '97
STATE OFFICE
PHOENIX, ARIZONA



DARBY LODGE CLAIMS 142-251 & 295- LOC. MARCH 28-31, 1997
 PIMA CO., AZ, ALL CLAIMS ARE 600' X 1,500' EXCEPT
 DARBY 142, 144, 173 & 241 300' X 1,500'
 DARBY 190 & 191 200' X 1,500'
 DARBY 295 200' X 1,400'

PHELPS DODGE MINING COMPANY ATTACHED TO AND
 P.O. DRAWER 9 MADE A PART OF
 AJO, ARIZONA 85321 DARBY 244 LOCATION NOTICE
 PAGE 2 OF 2

RECEIVED
 BUREAU OF
 LAND MANAGEMENT
 JUN 6 10 33 AM '97
 ARIZONA
 DEPARTMENT OF
 INTERIOR

F. ANN RODRIGUEZ, RECORDER
RECORDED BY: JEB
DEPUTY RECORDER
2012 ROOD



DOCKET: 10553
964
OF PAGES: 2
SEQUENCE: 97080904
05/27/97
13:20:00
LOCATN
ENVELOPE
AMOUNT PAID \$ 9.00

W
PHELPS DODGE EXPLORATION CORP
D A STILLWELL
200 UNION BLVD STE 300
LAKEWOOD CO 80228

ARIZONA NOTICE OF LOCATION
(Lode Claim)

NOTICE IS HEREBY GIVEN THAT PHELPS DODGE MINING COMPANY,
A Division of Phelps Dodge Corp., whose address is P. O.
Drawer 9, Ajo, AZ 85321, by its undersigned agent, makes this
location of the DARBY 245 lode mining
claim, in the Unknown Mining District, Pima County, Arizona.

The general course of the claim is from East to West,
and said claim is located within the SW,
SE, quarter(s) of Section(s) 35, Township 12S, Range
6W, GSRB&M, Pima County, Arizona.

This claim is 1500 feet in length and 600 feet in width.

This Notice of Location is posted on the center line of the claim.

The claim runs from the location monument on which this notice is posted
1490 feet in a E'ly direction to the East end line and
10 feet in a W'ly direction to the West end line. The
claim boundaries are marked by six monuments, one at each corner and one at
the center of each end line. The location monument on which this notice is
posted is situated within Section 35, Township 12S, Range
6W, GSRB&M, Pima County, Arizona, and is approximately
3300 feet South and 12110 feet East from the NW
corner of Section 33, Township 12S, Range 6W, GSRB&M,
Pima County, Arizona.

The undersigned claims the ground as depicted on the map which is
attached to a copy of this Notice of Location filed in the office of the
County Recorder, Pima County, Tucson, Arizona.

The claim has been monumented in accordance with State and Federal
law. Corner and location monuments are substantial posts projecting at
least four feet above the ground.

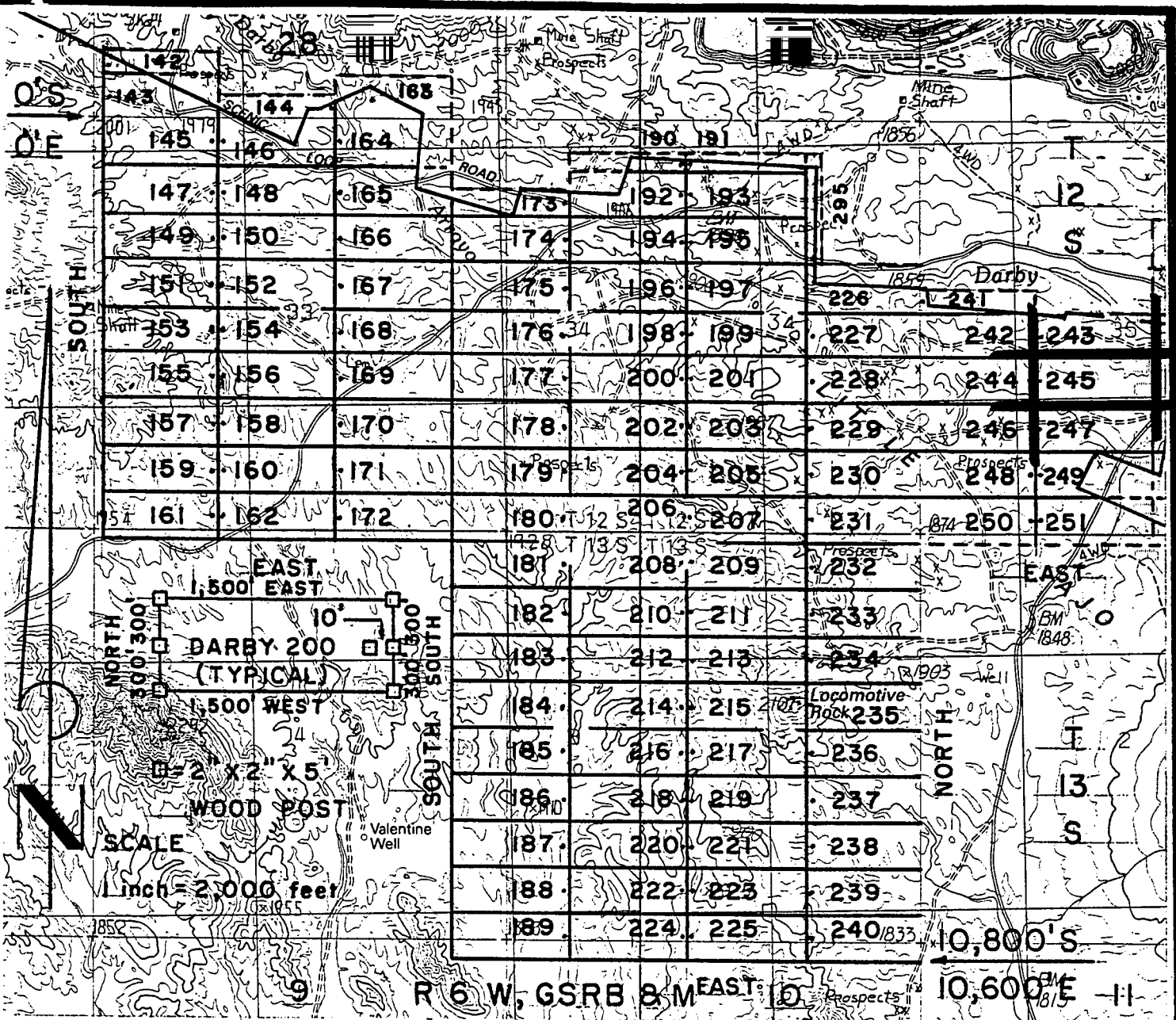
Located, dated, and posted on the ground this 30 day of
MAR, 1997.

James D Wells Witness PHELPS DODGE MINING COMPANY (Owner)

By Richard A Burns Agent
Richard A. Burns

MC 347036

ARIZONA
STATE OFFICE
PHOENIX, ARIZONA
RECEIVED
LAND BUREAU OF
LAND MANAGEMENT
JUN 6 10 33 AM '97



DARBY LODGE CLAIMS 142-251 & 295- LOC. MARCH 28-31, 1997

PIMA CO., AZ, ALL CLAIMS ARE 600' X 1,500' EXCEPT:

DARBY 142, 144, 173 & 241	300' X 1,500'
DARBY 190 & 191	200' X 1,500'
DARBY 295	200' X 1,400'

PHELPS DODGE MINING COMPANY ATTACHED TO AND
 P.O. DRAWER 9 MADE A PART OF
 AJO, ARIZONA 85321 DARBY 245 LOCATION NOTICE
 PAGE 2 OF 2

RECEIVED
 BUREAU OF
 LAND MANAGEMENT
 JUN 6 10 33 AM '97

F. ANN RODRIGUEZ, RECORDER
RECORDED BY: JEB
DEPUTY RECORDER
2012 ROOD



BUCKET: 10553
PAGE: 966
NO. OF PAGES: 2
SEQUENCE: 97080905
DATE: 05/27/97
LOCATN 13:20:00
ENVELOPE
AMOUNT PAID \$ 9.00

W
PHELPS DODGE EXPLORATION CORP
D A STILLWELL
200 UNION BLVD STE 300
LAKEWOOD CO 80228

ARIZONA NOTICE OF LOCATION
(Lode Claim)

NOTICE IS HEREBY GIVEN THAT PHELPS DODGE MINING COMPANY,
A Division of Phelps Dodge Corp., whose address is P. O.
Drawer 9, Ajo, AZ 85321, by its undersigned agent, makes this
location of the DARBY 246 lode mining
claim, in the Unknown Mining District, Pima County, Arizona.

The general course of the claim is from East to West,
and said claim is located within the SW, quarter(s) of Section(s) 35, Township 12S, Range
6W, GSRB&M, Pima County, Arizona.

This claim is 1500 feet in length and 600 feet in width.

This Notice of Location is posted on the center line of the claim.

The claim runs from the location monument on which this notice is posted
10 feet in a E'ly direction to the East end line and
1490 feet in a W'ly direction to the West end line. The
claim boundaries are marked by six monuments, one at each corner and one at
the center of each end line. The location monument on which this notice is
posted is situated within Section 35, Township 12S, Range
6W, GSRB&M, Pima County, Arizona, and is approximately
3900 feet South and 12090 feet East from the NW
corner of Section 33, Township 12S, Range 6W, GSRB&M,
Pima County, Arizona.

The undersigned claims the ground as depicted on the map which is
attached to a copy of this Notice of Location filed in the office of the
County Recorder, Pima County, Tucson, Arizona.

The claim has been monumented in accordance with State and Federal
law. Corner and location monuments are substantial posts projecting at
least four feet above the ground.

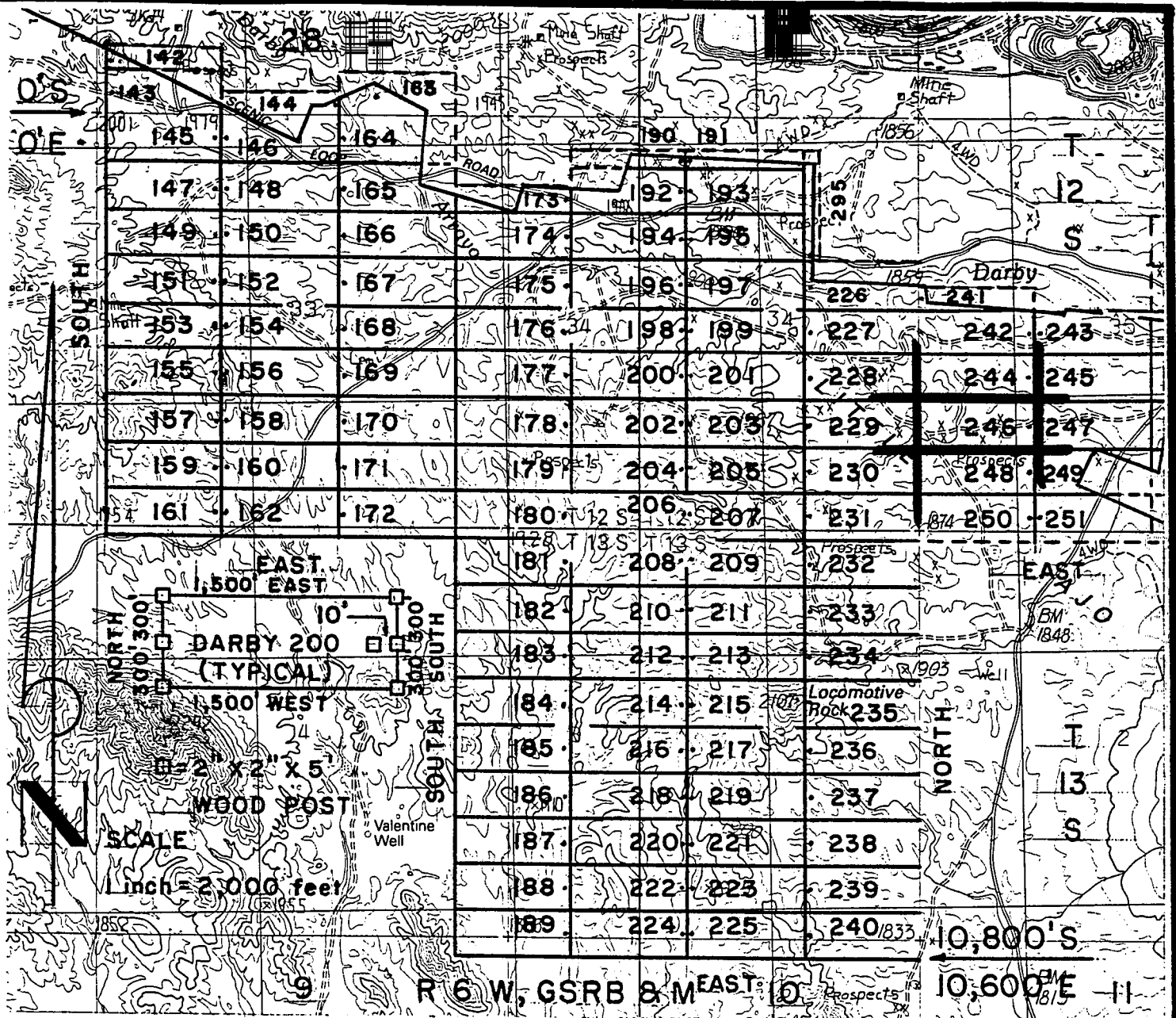
Located, dated, and posted on the ground this 30 day of
MAR, 1997.

James D Wells Witness

PHELPS DODGE MINING COMPANY (Owner)

By Richard A. Burns Agent
Richard A. Burns

STATE OF ARIZONA
PHOENIX OFFICE
RECEIVED
LAND BUREAU OF
MANAGEMENT
JUN 6 10 33 AM '97



DARBY LODGE CLAIMS 142-251 & 295- LOC. MARCH 28-31,1997

PIMA CO., AZ, ALL CLAIMS ARE 600' X 1,500' EXCEPT:

- DARBY 142, 144, 173 & 241 300' X 1,500'
- DARBY 190 & 191 200' X 1,500'
- DARBY 295 200' X 1,400'

PHELPS DODGE MINING COMPANY
 P.O. DRAWER 9
 AJO, ARIZONA 85321

ATTACHED TO AND
 MADE A PART OF
 DARBY 246 LOCATION NOTICE
 PAGE 2 OF 2

RECEIVED
 BUREAU OF
 LAND MANAGEMENT
 JUN 6 10 33 AM 1997
 ARIZONA
 STATE OFFICE
 TOLSON BLDG
 PHOENIX ARIZONA

F. ANN RODRIGUEZ, RECORDER
RECORDED BY: JEB
DEPUTY RECORDER
2012 ROOD



CKET: 10553
GE: 968
NO. OF PAGES: 2
SEQUENCE: 97080906
05/27/97
LOCATN 13:20:00
ENVELOPE
AMOUNT PAID \$ 9.00

W
PHELPS DODGE EXPLORATION CORP
D A STILLWELL
200 UNION BLVD STE 300
LAKEWOOD CO 80228

ARIZONA NOTICE OF LOCATION
(Lode Claim)

NOTICE IS HEREBY GIVEN THAT PHELPS DODGE MINING COMPANY,
A Division of Phelps Dodge Corp., whose address is P. O.
Drawer 9, Ajo, AZ 85321, by its undersigned agent, makes this
location of the DARBY 247 lode mining
claim, in the Unknown Mining District, Pima County, Arizona.

The general course of the claim is from East to West,
and said claim is located within the _____, _____, SW,
SE, quarter(s) of Section(s) 35, Township 12S, Range
6W, GSRB&M, Pima County, Arizona.

This claim is 1500 feet in length and 600 feet in width.

This Notice of Location is posted on the center line of the claim.

The claim runs from the location monument on which this notice is posted
_____ feet in a E'ly direction to the East end line and
_____ feet in a W'ly direction to the West end line. The
claim boundaries are marked by six monuments, one at each corner and one at
the center of each end line. The location monument on which this notice is
posted is situated within Section 35, Township 12S, Range
6W, GSRB&M, Pima County, Arizona, and is approximately
3900 feet South and 12110 feet East from the NW
corner of Section 33, Township 12S, Range 6W, GSRB&M,
Pima County, Arizona.

The undersigned claims the ground as depicted on the map which is
attached to a copy of this Notice of Location filed in the office of the
County Recorder, Pima County, Tucson, Arizona.

The claim has been monumented in accordance with State and Federal
law. Corner and location monuments are substantial posts projecting at
least four feet above the ground.

Located, dated, and posted on the ground this 30 day of
MAR, 1997.

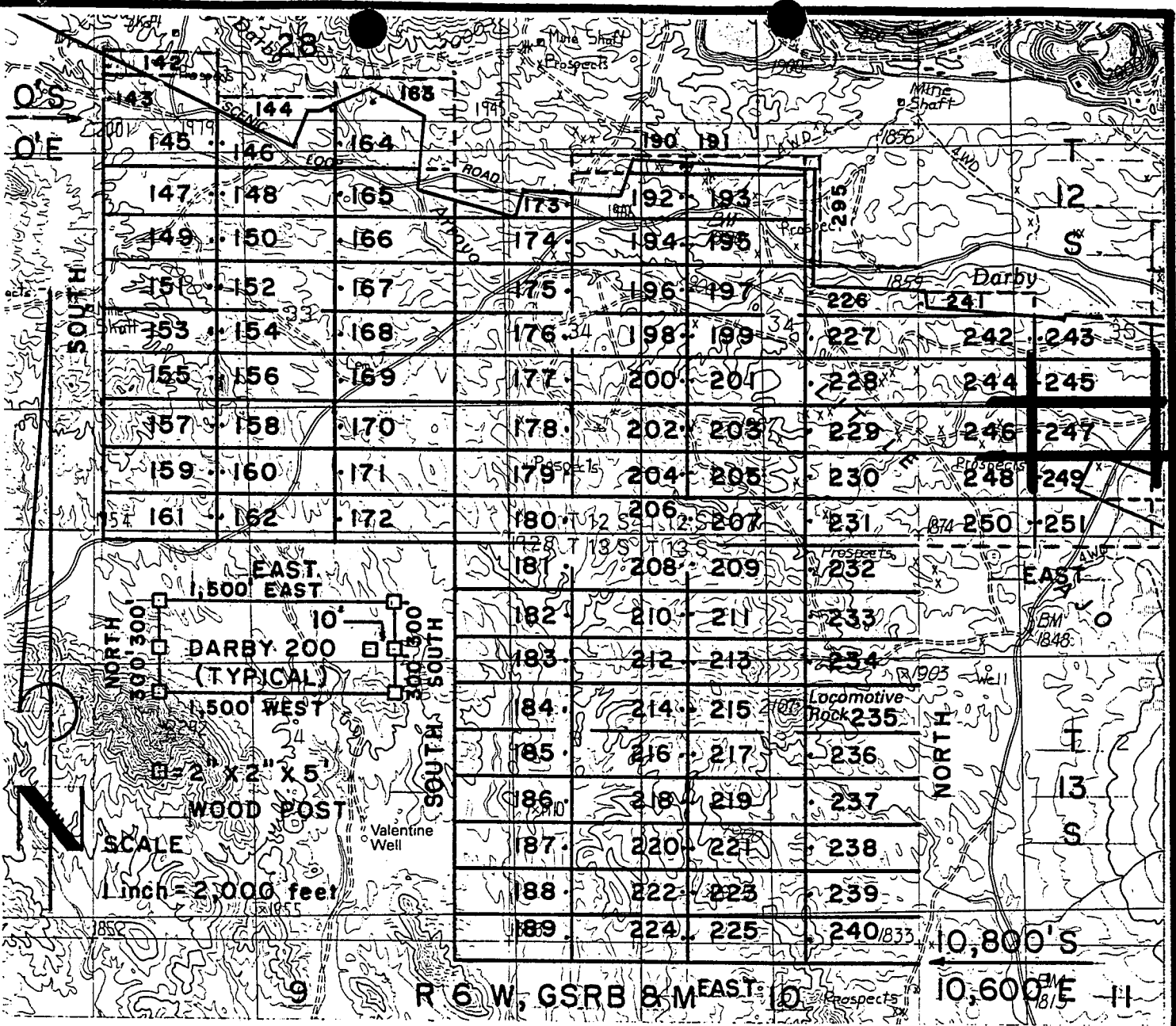
James D Wells Witness

PHELPS DODGE MINING COMPANY
By Richard A. Burns Agent
Richard A. Burns

STATE OF ARIZONA
PHOENIX OFFICE
MAY 27 1997

RECEIVED
BUREAU OF
LAND MANAGEMENT
JUN 6 10 33 AM '97

A HC 347038



DARBY LODGE CLAIMS 142-251 & 295- LOC. MARCH 28-31, 1997

PIMA CO., AZ, ALL CLAIMS ARE 600' X 1,500' EXCEPT:

- DARBY 142, 144, 173 & 241 300' X 1,500'
- DARBY 190 & 191 200' X 1,500'
- DARBY 295 200' X 1,400'

PHELPS DODGE MINING COMPANY ATTACHED TO AND
 P.O. DRAWER 9 MADE A PART OF
 AJO, ARIZONA 85321 DARBY 247 LOCATION NOTICE
 PAGE 2 OF 2

RECEIVED
 BUREAU OF
 LAND MANAGEMENT
 JUN 6 10 33 AM '97

F. ANN RODRIGUEZ, RECORDER
RECORDED BY: JEB
DEPUTY RECORDER
2012 ROOD



BOOK: 10553
PAGE: 970
NO. OF PAGES: 2
SEQUENCE: 97080907
DATE: 05/27/97
TIME: 13:20:00
ENVELOPE
AMOUNT PAID \$ 9.00

W
PHELPS DODGE EXPLORATION CORP
D A STILLWELL
200 UNION BLVD STE 300
LAKEWOOD CO 80228

ARIZONA NOTICE OF LOCATION
(Lode Claim)

NOTICE IS HEREBY GIVEN THAT PHELPS DODGE MINING COMPANY,
A Division of Phelps Dodge Corp., whose address is P. O.
Drawer 9, Ajo, AZ 85321, by its undersigned agent, makes this
location of the DARBY 248 lode mining
claim, in the Unknown Mining District, Pima County, Arizona.

The general course of the claim is from East to West,
and said claim is located within the _____,
SW, quarter(s) of Section(s) 35, Township 12S, Range
6W, GSRB&M, Pima County, Arizona.

This claim is 1500 feet in length and 600 feet in width.

This Notice of Location is posted on the center line of the claim.

The claim runs from the location monument on which this notice is posted
10 feet in a E'ly direction to the East end line and
1490 feet in a W'ly direction to the West end line. The
claim boundaries are marked by six monuments, one at each corner and one at
the center of each end line. The location monument on which this notice is
posted is situated within Section 35, Township 12S, Range
6W, GSRB&M, Pima County, Arizona, and is approximately
4500 feet South and 12090 feet East from the NW
corner of Section 33, Township 12S, Range 6W, GSRB&M,
Pima County, Arizona.

The undersigned claims the ground as depicted on the map which is
attached to a copy of this Notice of Location filed in the office of the
County Recorder, Pima County, Tucson, Arizona.

The claim has been monumented in accordance with State and Federal
law. Corner and location monuments are substantial posts projecting at
least four feet above the ground.

Located, dated, and posted on the ground this 30
MAR, 1997.

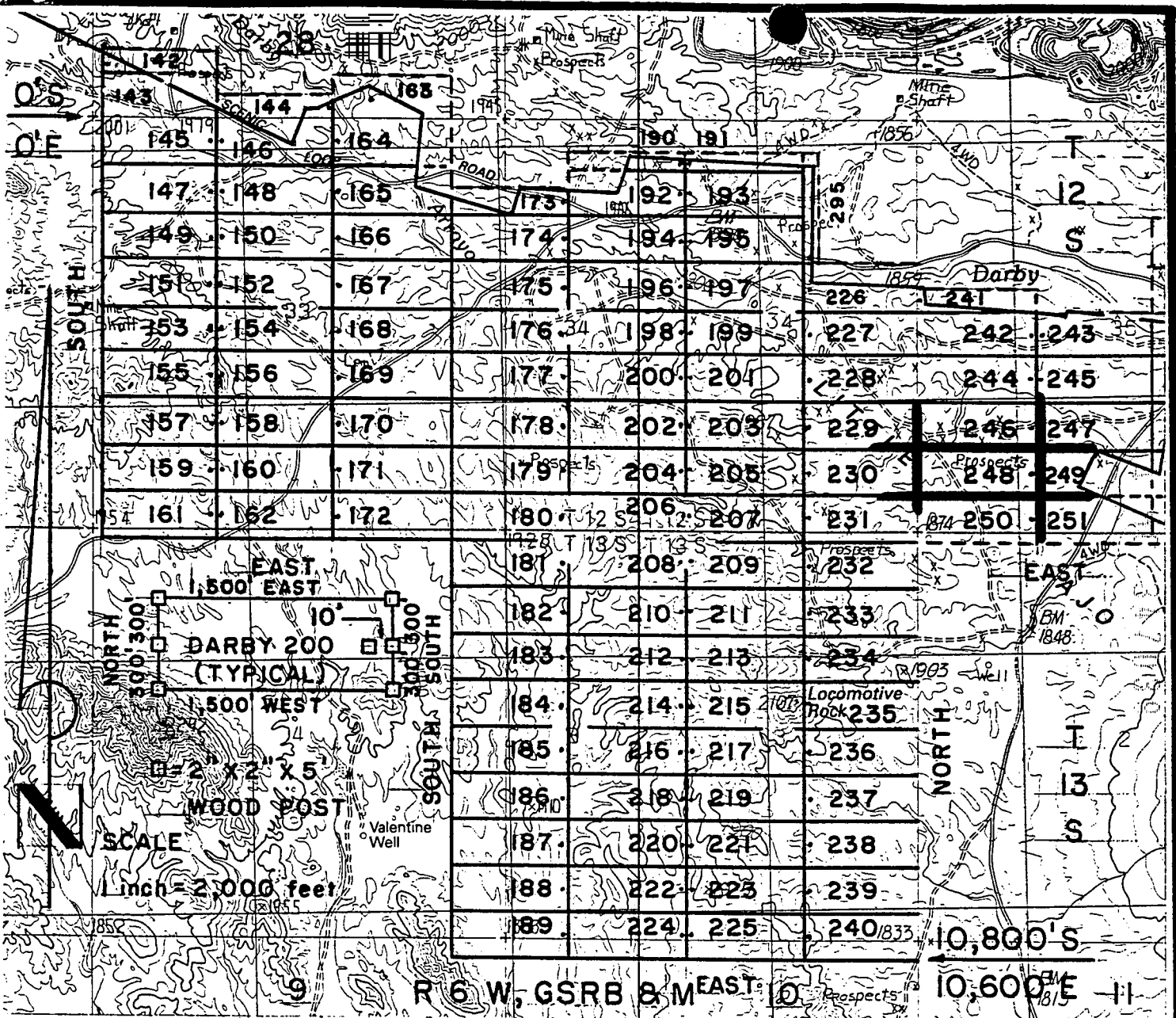
James D Wells Witness

PHELPS DODGE MINING COMPANY (Owner)

By Richard A. Burns Agent
Richard A. Burns

P HC 347039

RECEIVED
BUREAU OF
LAND MANAGEMENT
JUN 6 10 33 AM '97
ST. ARIZONA
PHENIX OFFICE
ARIZONA



DARBY LODGE CLAIMS 142-251 & 295- LOC. MARCH 28-31, 1997

PIMA CO., AZ, ALL CLAIMS ARE 600' X 1,500' EXCEPT:

DARBY 142, 144, 173 & 241 300' X 1,500'

DARBY 190 & 191 200' X 1,500'

DARBY 295 200' X 1,400'

PHELPS DODGE MINING COMPANY

P.O. DRAWER 9

AJO, ARIZONA 85321

ATTACHED TO AND MADE A PART OF DARBY 248 LOCATION NOTICE

PAGE 2 OF 2

RECEIVED BUREAU OF LAND MANAGEMENT
 JUN 6 1993
 ARIZONA STATE OFFICE
 TOLSON, ARIZONA

F. ANN RODRIGUEZ, RECORDER
RECORDED BY: JEB
DEPUTY RECORDER
2012 ROOD



BUCKET: 10553
PAGE: 972
NO. OF PAGES: 2
SEQUENCE: 97080908
LOCATN 05/27/97 13:20:00
ENVELOPE
AMOUNT PAID \$ 9.00

W
PHELPS DODGE EXPLORATION CORP
D A STILLWELL
200 UNION BLVD STE 300
LAKEWOOD CO 80228

ARIZONA NOTICE OF LOCATION
(Lode Claim)

NOTICE IS HEREBY GIVEN THAT PHELPS DODGE MINING COMPANY, A Division of Phelps Dodge Corp., whose address is P. O. Drawer 9, Ajo, AZ 85321, by its undersigned agent, makes this location of the DARBY 249 lode mining claim, in the Unknown Mining District, Pima County, Arizona.

The general course of the claim is from East to West, and said claim is located within the SE, quarter(s) of Section(s) 35, Township 12S, Range 6W, GSRB&M, Pima County, Arizona.

This claim is 1500 feet in length and 600 feet in width.

This Notice of Location is posted on the center line of the claim.

The claim runs from the location monument on which this notice is posted 1490 feet in a E'ly direction to the East end line and 10 feet in a W'ly direction to the West end line. The claim boundaries are marked by six monuments, one at each corner and one at the center of each end line. The location monument on which this notice is posted is situated within Section 35, Township 12S, Range 6W, GSRB&M, Pima County, Arizona, and is approximately 4500 feet South and 12110 feet East from the NW corner of Section 33, Township 12S, Range 6W, GSRB&M, Pima County, Arizona.

The undersigned claims the ground as depicted on the map which is attached to a copy of this Notice of Location filed in the office of the County Recorder, Pima County, Tucson, Arizona.

The claim has been monumented in accordance with State and Federal law. Corner and location monuments are substantial posts projecting at least four feet above the ground.

Located, dated, and posted on the ground this 30 day of MAR, 1997.

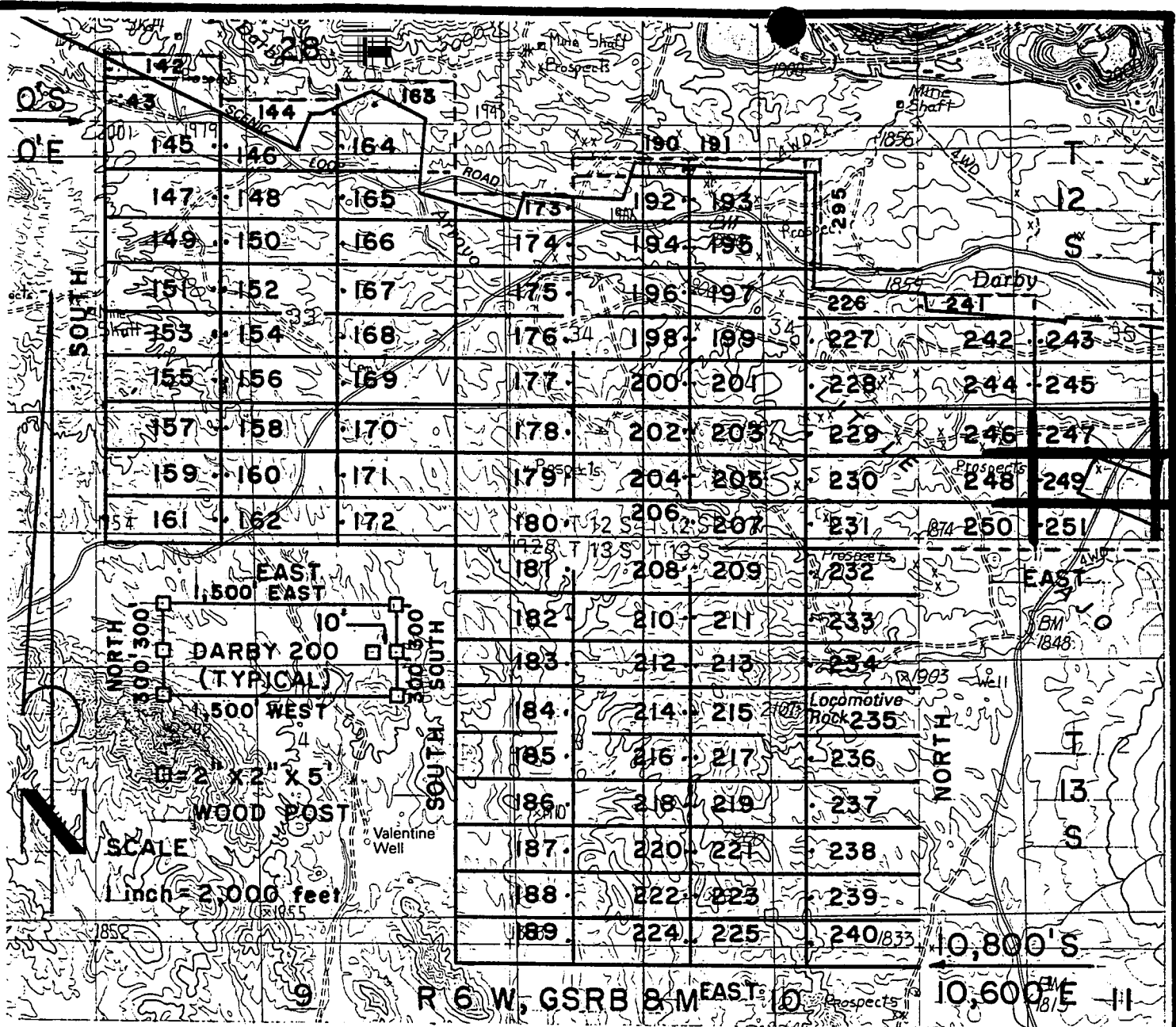
James D Wells Witness

PHELPS DODGE MINING COMPANY (Owner)
By Richard A. Burns Agent
Richard A. Burns

10553 972

HC 347040

RECEIVED
BUREAU OF
LAND MANAGEMENT
JUN 6 10 33 AM '97
ARIZONA
STATE OFFICE
PHOENIX, ARIZONA



DARBY LODGE CLAIMS 142-251 & 295- LOC. MARCH 28-31, 1997

PIMA CO., AZ, ALL CLAIMS ARE 600' X 1,500' EXCEPT:

DARBY 142, 144, 173 & 241	300' X 1,500'
DARBY 190 & 191	200' X 1,500'
DARBY 295	200' X 1,400'

PHELPS DODGE MINING COMPANY ATTACHED TO AND MADE A PART OF
 P.O. DRAWER 9
 AJO, ARIZONA 85321

DARBY 249 LOCATION NOTICE
 PAGE 2 OF 2

RECEIVED
 BUREAU OF
 LAND MANAGEMENT
 6 10 33 AM '97
 ARIZONA
 DISTRICT
 OFFICE
 TUCSON
 ARIZONA

F. ANN RODRIGUEZ, RECORDER
RECORDED BY: JEB
DEPUTY RECORDER
2012 ROAD



TICKET: 10553
PAGE: 974
NO. OF PAGES: 2
SEQUENCE: 97080909
05/27/97
LOCATN 13:20:00
ENVELOPE
AMOUNT PAID \$ 9.00

W
PHELPS DODGE EXPLORATION CORP
D A STILLWELL
200 UNION BLVD STE 300
LAKEWOOD CO 80228

ARIZONA NOTICE OF LOCATION
(Lode Claim)

NOTICE IS HEREBY GIVEN THAT PHELPS DODGE MINING COMPANY,
A Division of Phelps Dodge Corp., whose address is P. O.
Drawer 9, Ajo, AZ 85321, by its undersigned agent, makes this
location of the DARBY 250 lode mining
claim, in the Unknown Mining District, Pima County, Arizona.

The general course of the claim is from East to West,
and said claim is located within the _____,
SW+NW, quarter(s) of Section(s) 35+2, Township 12S+13S, Range
6W, GSRB&M, Pima County, Arizona.

This claim is 1500 feet in length and 600 feet in width.

This Notice of Location is posted on the center line of the claim.

The claim runs from the location monument on which this notice is posted
10 feet in a E'y direction to the East end line and
1490 feet in a W'y direction to the West end line. The
claim boundaries are marked by six monuments, one at each corner and one at
the center of each end line. The location monument on which this notice is
posted is situated within Section 35, Township 12S, Range
6W, GSRB&M, Pima County, Arizona, and is approximately
5100 feet South and 12090 feet East from the NW
corner of Section 33, Township 12S, Range 6W, GSRB&M,
Pima County, Arizona.

The undersigned claims the ground as depicted on the map which is
attached to a copy of this Notice of Location filed in the office of the
County Recorder, Pima County, Tucson, Arizona.

The claim has been monumented in accordance with State and Federal
law. Corner and location monuments are substantial posts projecting at
least four feet above the ground.

Located, dated, and posted on the ground this 30 day
MAR, 1997.

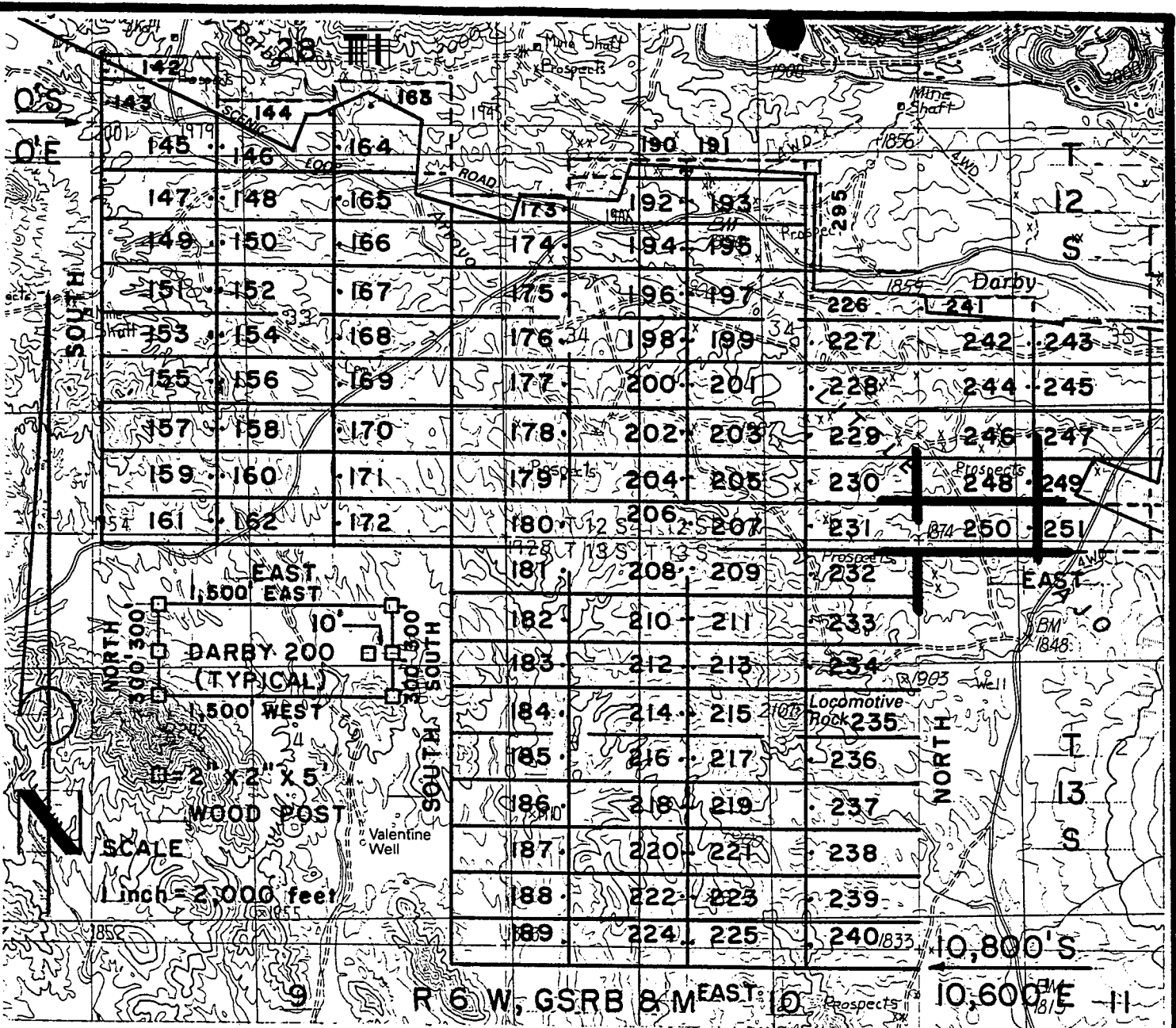
James D Wells Witness

PHELPS DODGE MINING COMPANY (Owner)

By Richard A. Burns Agent
Richard A. Burns

RECEIVED
BUREAU OF
LAND MANAGEMENT
JUN 6 10 34 AM '97
ARIZONA
STATE OFFICE
PHOENIX, ARIZONA

A MC 347041



DARBY LODGE CLAIMS 142-251 & 295- LOC. MARCH 28-31, 1997

PIMA CO., AZ, ALL CLAIMS ARE 600' X 1,500' EXCEPT:

- DARBY 142, 144, 173 & 241 300' X 1,500'
- DARBY 190 & 191 200' X 1,500'
- DARBY 295 200' X 1,400'

PHELPS DODGE MINING COMPANY ATTACHED TO AND MADE A PART OF
 P.O. DRAWER 9 AJO, ARIZONA 85321
 DARBY 250 LOCATION NOTICE
 PAGE 2 OF 2

RECEIVED
 BUREAU OF
 LAND MANAGEMENT
 ARIZONA
 STATE OFFICE
 TUCSON, ARIZONA
 6 10 34 AM '97

F. ANN RODRIGUEZ, ORDER
RECORDED BY: JEB
DEPUTY RECORDER
2012 ROOD



BOOKET: 10553
PAGE: 976
NO. OF PAGES: 2
SEQUENCE: 97080910
DATE: 05/27/97
LOCATN: 13:20:00
ENVELOPE
AMOUNT PAID \$ 9.00

W
PHELPS DODGE EXPLORATION CORP
D A STILLWELL
200 UNION BLVD STE 300
LAKEWOOD CO 80228

ARIZONA NOTICE OF LOCATION
(Lode Claim)

NOTICE IS HEREBY GIVEN THAT PHELPS DODGE MINING COMPANY, A Division of Phelps Dodge Corp., whose address is P. O. Drawer 9, Ajo, AZ 85321, by its undersigned agent, makes this location of the DARBY 251 lode mining claim, in the Unknown Mining District, Pima County, Arizona.

The general course of the claim is from East to West, and said claim is located within the SW + NW quarter(s) of Section(s) 35 + 2, Township 12S + 13S, Range 6W, GSRB&M, Pima County, Arizona.

This claim is 1500 feet in length and 600 feet in width.

This Notice of Location is posted on the center line of the claim.

The claim runs from the location monument on which this notice is posted 1490 feet in a E'ly direction to the East end line and 10 feet in a W'ly direction to the West end line. The claim boundaries are marked by six monuments, one at each corner and one at the center of each end line. The location monument on which this notice is posted is situated within Section 35, Township 12S, Range 6W, GSRB&M, Pima County, Arizona, and is approximately 5100 feet South and 12110 feet East from the NW corner of Section 33, Township 12S, Range 6W, GSRB&M, Pima County, Arizona.

The undersigned claims the ground as depicted on the map which is attached to a copy of this Notice of Location filed in the office of the County Recorder, Pima County, Tucson, Arizona.

The claim has been monumented in accordance with State and Federal law. Corner and location monuments are substantial posts projecting at least four feet above the ground.

Located, dated, and posted on the ground this 30 day of MAR, 1997.

James D Wells Witness

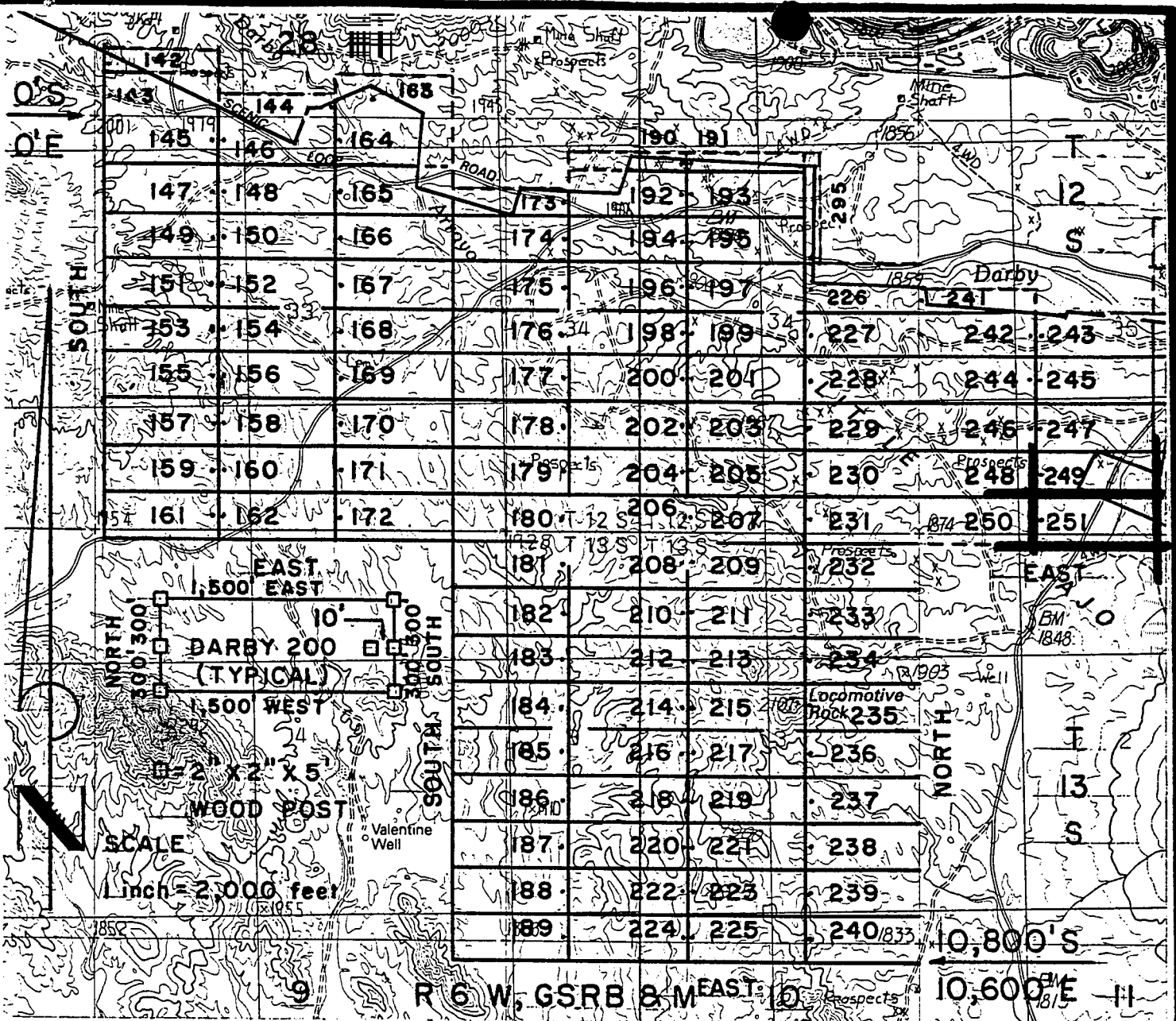
PHELPS DODGE MINING COMPANY (Owner)

By Richard A Burns Agent
Richard A. Burns

NO 347042

ARIZONA STATE OFFICE PHOENIX, ARIZONA

RECEIVED BUREAU OF LAND MANAGEMENT JUN 6 10 34 AM '97



DARBY LODGE CLAIMS 142-251 & 295- LOC. MARCH 28-31, 1997

PIMA CO., AZ, ALL CLAIMS ARE 600' X 1,500' EXCEPT:

- DARBY 142, 144, 173 & 241 300' X 1,500'
- DARBY 190 & 191 200' X 1,500'
- DARBY 295 200' X 1,400'

PHELPS DODGE MINING COMPANY
 P.O. DRAWER 9
 AJO, ARIZONA 85321

ATTACHED TO AND
 MADE A PART OF
 DARBY 251 LOCATION NOTICE
 PAGE 2 OF 2

RECEIVED
 BUREAU OF
 LAND MANAGEMENT
 ARIZONA
 STATE OFFICE
 TUCSON, ARIZONA
 MAR 31 10 34 AM '97

F. ANN RODRIGUEZ RECORDER
RECORDED BY: JEB
DEPUTY RECORDER
2012 ROOD



CKET: 10553
AGE: 978
NO. OF PAGES: 2
SEQUENCE: 97080911
05/27/97
LOCATN 13:20:00
ENVELOPE
AMOUNT PAID \$ 9.00

W
PHELPS DODGE EXPLORATION CORP
D A STILLWELL
200 UNION BLVD STE 300
LAKEWOOD CO 80228

ARIZONA NOTICE OF LOCATION
(Lode Claim)

NOTICE IS HEREBY GIVEN THAT PHELPS DODGE MINING COMPANY,
A Division of Phelps Dodge Corp., whose address is P. O.
Drawer 9, Ajo, AZ 85321, by its undersigned agent, makes this
location of the DARBY 252 lode mining
claim, in the Unknown Mining District, Pima County, Arizona.

The general course of the claim is from East to West,
and said claim is located within the _____,
NE quarter(s) of Section(s) 35, Township 12S, Range
6W, GSRB&M, Pima County, Arizona.

This claim is 1500 feet in length and 600 feet in width.

This Notice of Location is posted on the center line of the claim.

The claim runs from the location monument on which this notice is posted
900 feet in a E'ly direction to the East end line and
600 feet in a W'ly direction to the West end line. The
claim boundaries are marked by six monuments, one at each corner and one at
the center of each end line. The location monument on which this notice is
posted is situated within Section 35, Township 12S, Range
6W, GSRB&M, Pima County, Arizona, and is approximately
1500 feet South and 14200 feet East from the NW
corner of Section 33, Township 12S, Range 6W, GSRB&M,
Pima County, Arizona.

The undersigned claims the ground as depicted on the map which is
attached to a copy of this Notice of Location filed in the office of the
County Recorder, Pima County, Tucson, Arizona.

The claim has been monumented in accordance with State and Federal
law. Corner and location monuments are substantial posts projecting at
least four feet above the ground.

Located, dated, and posted on the ground this 29 day of
MAR, 1997.

James D Wells Witness

PHELPS DODGE MINING COMPANY (Owner)

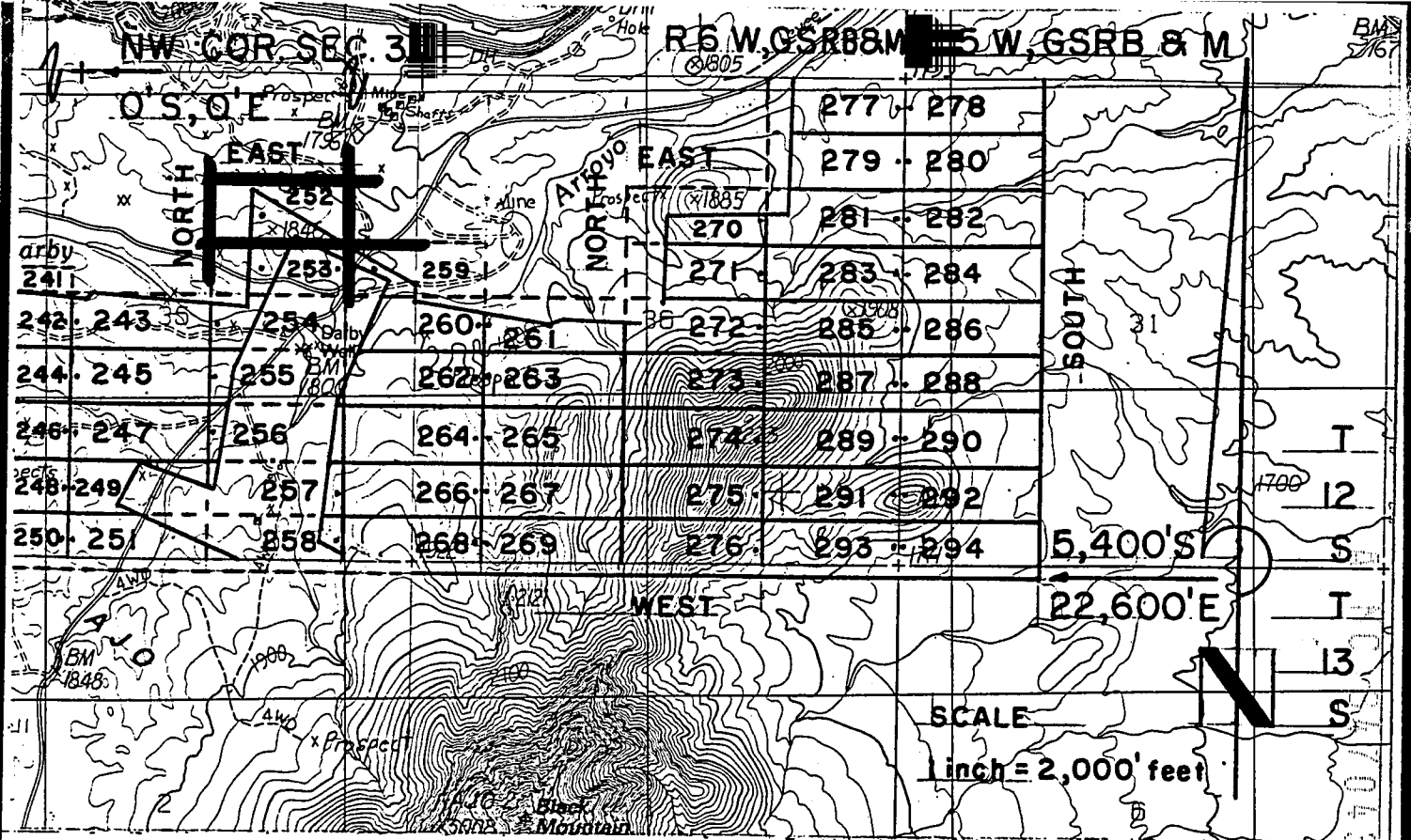
By Richard A Burns Agent
Richard A. Burns

ARIZONA
STATE OFFICE
PHOENIX, ARIZONA

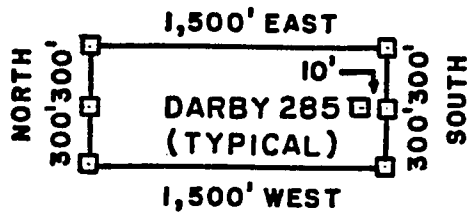
RECEIVED
BUREAU OF
LAND MANAGEMENT
JUN 6 10 34 AM '97

A HC 347043

10553 978



DARBY LODGE CLAIMS 252-294 - LOCATED MARCH 28-29, 1997
PIMA COUNTY, ARIZONA
ALL CLAIMS SHOWN ARE 600' X 1,500'.



□ = 2" x 2" x 5"
 WOOD POST

RECEIVED
 BUREAU OF
 LAND MANAGEMENT
 ARIZONA
 STATE OFFICE
 PHOENIX, ARIZONA
 JUN 6 10 34 AM '97

PHELPS DODGE MINING COMPANY ATTACHED TO AND
 P.O. DRAWER 9 MADE A PART OF
 AJO, ARIZONA 85321 DARBY 252 LOCATION NOTICE
 PAGE 2 OF 2

F. ANN RODRIGUEZ, RECORDER
RECORDED BY: JEB
DEPUTY RECORDER
2012 ROOD



DOCKET: 10553
E: 980
OF PAGES: 2
SEQUENCE: 97080912
05/27/97
LOCATN 13:20:00

W
PHELPS DODGE EXPLORATION CORP
D A STILLWELL
200 UNION BLVD STE 300
LAKEWOOD CO 80228

ENVELOPE
AMOUNT PAID \$ 9.00

ARIZONA NOTICE OF LOCATION
(Lode Claim)

NOTICE IS HEREBY GIVEN THAT PHELPS DODGE MINING COMPANY,
A Division of Phelps Dodge Corp., whose address is P. O.
Drawer 9, Ajo, AZ 85321, by its undersigned agent, makes this
location of the DARBY 253 lode mining
claim, in the Unknown Mining District, Pima County, Arizona.

The general course of the claim is from East to West,
and said claim is located within the _____,
NE quarter(s) of Section(s) 35, Township 12S, Range
6W, GSRB&M, Pima County, Arizona.

This claim is 1500 feet in length and 600 feet in width.

This Notice of Location is posted on the center line of the claim.

The claim runs from the location monument on which this notice is posted
900 feet in a E'ly direction to the East end line and
600 feet in a W'ly direction to the West end line. The
claim boundaries are marked by six monuments, one at each corner and one at
the center of each end line. The location monument on which this notice is
posted is situated within Section 35, Township 12S, Range
6W, GSRB&M, Pima County, Arizona, and is approximately
2100 feet South and 14200 feet East from the NW
corner of Section 33, Township 12S, Range 6W, GSRB&M,
Pima County, Arizona.

The undersigned claims the ground as depicted on the map which is
attached to a copy of this Notice of Location filed in the office of the
County Recorder, Pima County, Tucson, Arizona.

The claim has been monumented in accordance with State and Federal
law. Corner and location monuments are substantial posts projecting at
least four feet above the ground.

Located, dated, and posted on the ground this 29
MAR, 1997.

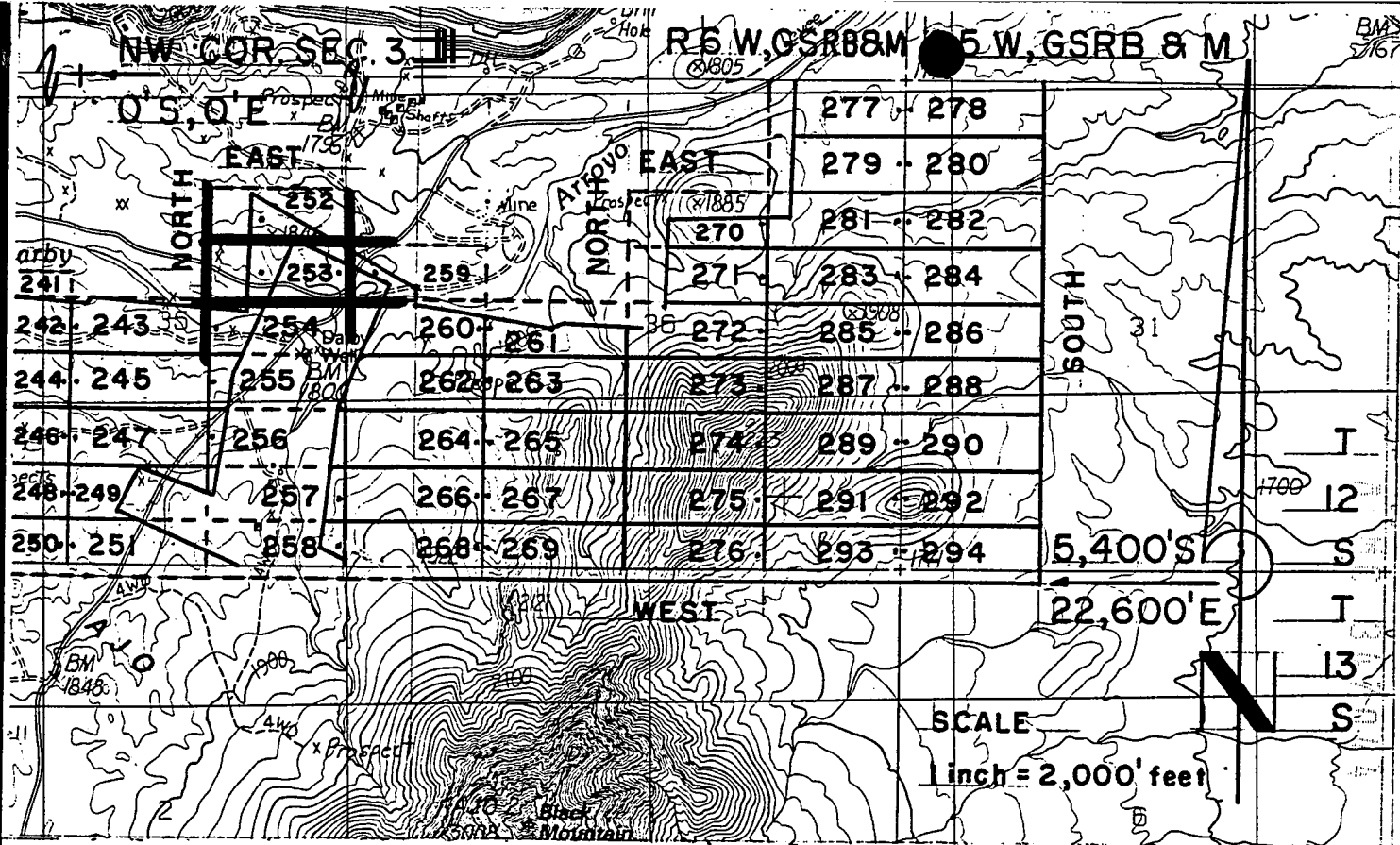
James D Wells Witness

PHELPS DODGE MINING COMPANY (Owner)

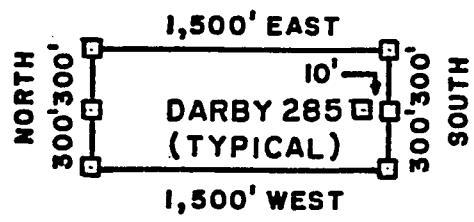
By Richard A Burns Agent
Richard A. Burns

A
M
C
3
4
7
0
4
4

RECEIVED
BUREAU OF
LAND MANAGEMENT
JUN 6 10 34 AM '97
STATE OF ARIZONA
PHOTOGRAPHY OFFICE
TUCSON, ARIZONA



DARBY LODGE CLAIMS 252-294 - LOCATED MARCH 28-29, 1997
PIMA COUNTY, ARIZONA
ALL CLAIMS SHOWN ARE 600' X 1,500'.



□ = 2" x 2" x 5"
 WOOD POST

RECEIVED
 BUREAU OF
 LAND MANAGEMENT
 ARIZONA
 STATE OFFICE
 PHOENIX, ARIZONA
 JUN 6 10 34 AM '97

PHELPS DODGE MINING COMPANY ATTACHED TO AND
 P.O. DRAWER 9 MADE A PART OF
 AJO, ARIZONA 85321 DARBY 253 LOCATION NOTICE
 PAGE 2 OF 2

F. ANN RODRIGUEZ, RECORDER
RECORDED BY: JEB
DEPUTY RECORDER
2012 ROOD



BOOKET: 10553
PAGE: 982
NO. OF PAGES: 2
SEQUENCE: 97080913
DATE: 05/27/97
LOCATN 13:20:00

W
PHELPS DODGE EXPLORATION CORP
D A STILLWELL
200 UNION BLVD STE 300
LAKEWOOD CO 80228

ENVELOPE
AMOUNT PAID \$ 9.00

ARIZONA NOTICE OF LOCATION
(Lode Claim)

NOTICE IS HEREBY GIVEN THAT PHELPS DODGE MINING COMPANY,
A Division of Phelps Dodge Corp., whose address is P. O.
Drawer 9, Ajo, AZ 85321, by its undersigned agent, makes this
location of the DARBY 254 lode mining
claim, in the Unknown Mining District, Pima County, Arizona.

The general course of the claim is from East to West,
and said claim is located within the NE,
SE, quarter(s) of Section(s) 35, Township 12S, Range
6W, GSRB&M, Pima County, Arizona.

This claim is 1500 feet in length and 600 feet in width.

This Notice of Location is posted on the center line of the claim.

The claim runs from the location monument on which this notice is posted
1490 feet in a E'ly direction to the East end line and
10 feet in a W'ly direction to the West end line. The
claim boundaries are marked by six monuments, one at each corner and one at
the center of each end line. The location monument on which this notice is
posted is situated within Section 35, Township 12S, Range
6W, GSRB&M, Pima County, Arizona, and is approximately
2700 feet South and 13610 feet East from the NW
corner of Section 33, Township 12S, Range 6W, GSRB&M,
Pima County, Arizona.

The undersigned claims the ground as depicted on the map which is
attached to a copy of this Notice of Location filed in the office of the
County Recorder, Pima County, Tucson, Arizona.

The claim has been monumented in accordance with State and Federal
law. Corner and location monuments are substantial posts projecting at
least four feet above the ground.

Located, dated, and posted on the ground this 29 day of
MAR, 1997.

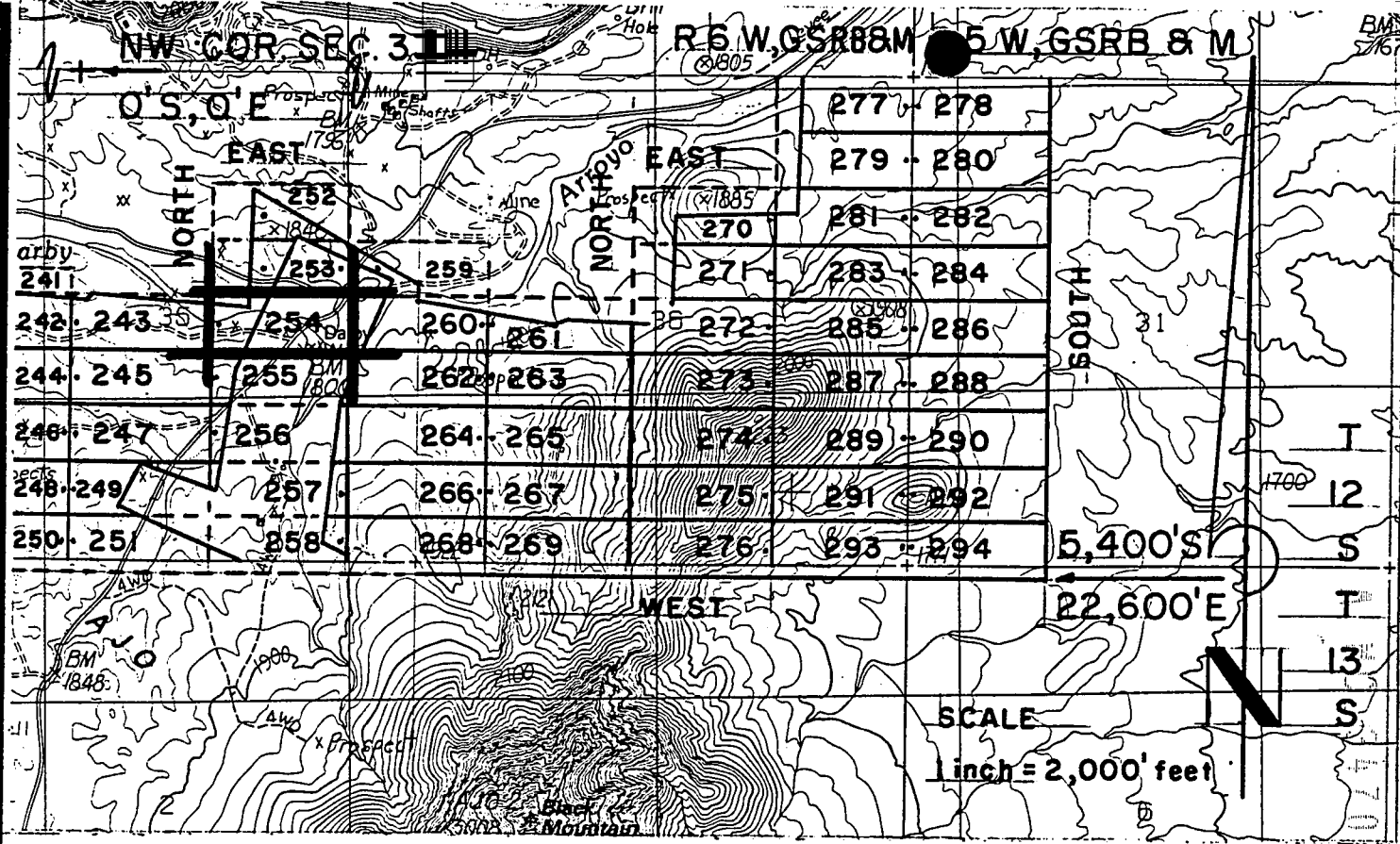
James D Wells Witness

PHELPS DODGE MINING COMPANY (Owner)

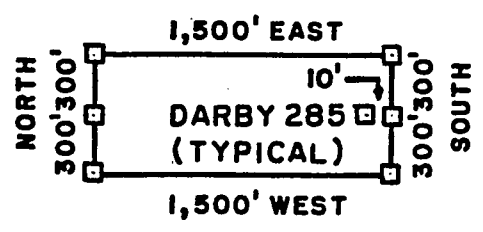
By Richard A Burns Agent
Richard A. Burns

ARIZONA
STATE OFFICE
PHOENIX, ARIZONA
RECEIVED
BUREAU OF
LAND MANAGEMENT
JUN 6 10 34 AM '97

ARIZONA
MC 347045



DARBY LODGE CLAIMS 252-294 - LOCATED MARCH 28-29, 1997
PIMA COUNTY, ARIZONA
ALL CLAIMS SHOWN ARE 600' X 1,500'.



□ = 2" x 2" x 5"
 WOOD POST

RECEIVED
 BUREAU OF
 LAND MANAGEMENT
 JUN 6 10 34 AM '97
 ARIZONA
 STATE OFFICE
 PHOENIX, ARIZONA

PHELPS DODGE MINING COMPANY ATTACHED TO AND
 P.O. DRAWER 9 MADE A PART OF
 AJO, ARIZONA 85321 DARBY 254 LOCATION NOTICE
 PAGE 2 OF 2

F. ANN RODRIGUEZ RECORDER
RECORDED BY: JEB DEPUTY RECORDER
2012 ROOD



TICKET: 10553
PAGE: 984
NO. OF PAGES: 2
SEQUENCE: 97080914
DATE: 05/27/97
LOCATN: 13:20:00
ENVELOPE
AMOUNT PAID \$ 9.00

W
PHELPS DODGE EXPLORATION CORP
D A STILLWELL
200 UNION BLVD STE 300
LAKEWOOD CO 80228

ARIZONA NOTICE OF LOCATION
(Lode Claim)

NOTICE IS HEREBY GIVEN THAT PHELPS DODGE MINING COMPANY,
A Division of Phelps Dodge Corp., whose address is P. O.
Drawer 9, Ajo, AZ 85321, by its undersigned agent, makes this
location of the DARBY 255 lode mining
claim, in the Unknown Mining District, Pima County, Arizona.

The general course of the claim is from East to West,
and said claim is located within the _____,
SE, quarter(s) of Section(s) 35, Township 12S, Range
6W, GSRB&M, Pima County, Arizona.

This claim is 1500 feet in length and 600 feet in width.

This Notice of Location is posted on the center line of the claim.

The claim runs from the location monument on which this notice is posted
1490 feet in a E'ly direction to the East end line and
10 feet in a W'ly direction to the West end line. The
claim boundaries are marked by six monuments, one at each corner and one at
the center of each end line. The location monument on which this notice is
posted is situated within Section 35, Township 12S, Range
6W, GSRB&M, Pima County, Arizona, and is approximately
3300 feet South and 13610 feet East from the NW
corner of Section 33, Township 12S, Range 6W, GSRB&M,
Pima County, Arizona.

The undersigned claims the ground as depicted on the map which is
attached to a copy of this Notice of Location filed in the office of the
County Recorder, Pima County, Tucson, Arizona.

The claim has been monumented in accordance with State and Federal
law. Corner and location monuments are substantial posts projecting
least four feet above the ground.

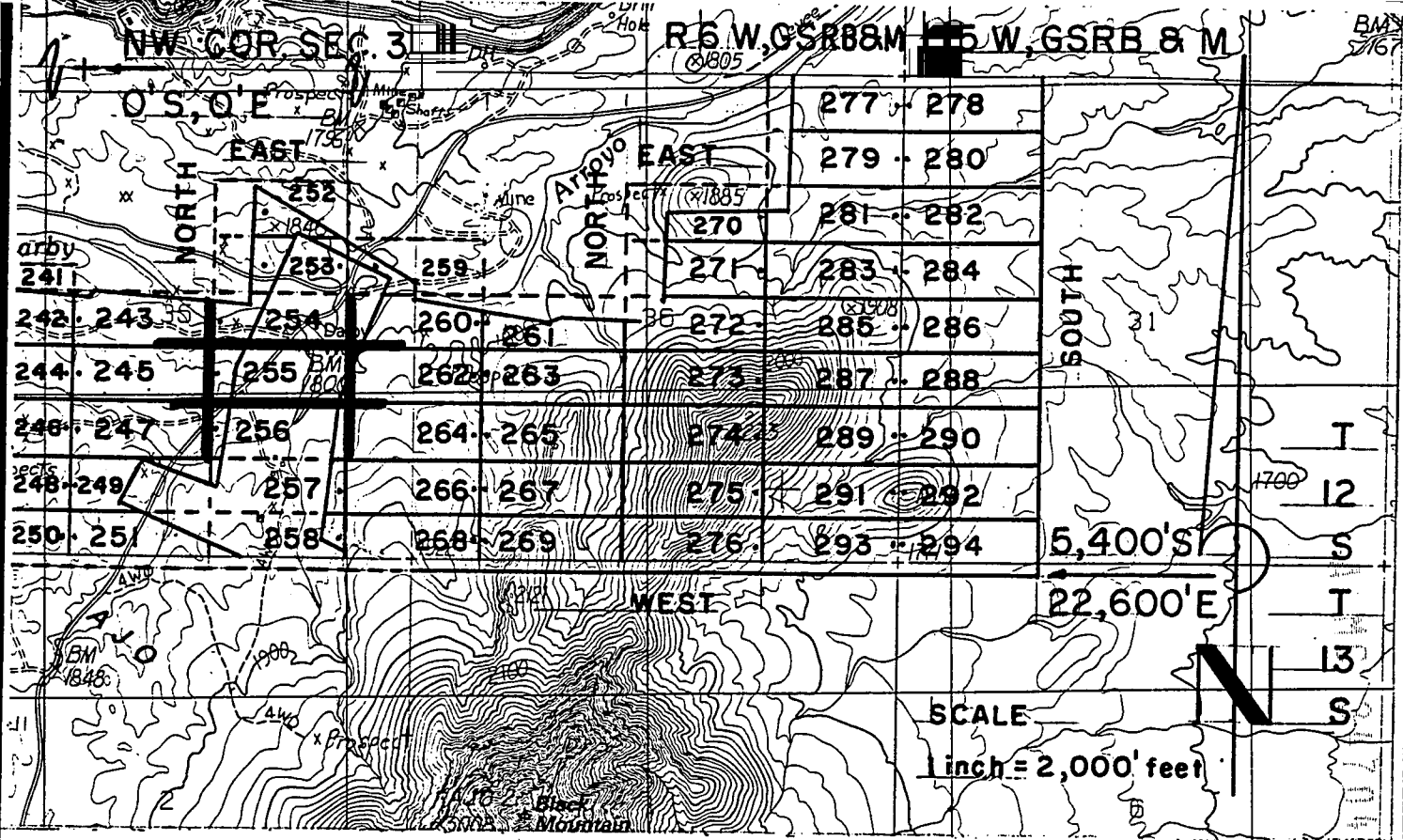
Located, dated, and posted on the ground this 29 day of
MAR, 1997.

James D Wells Witness

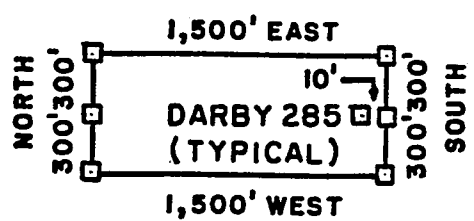
PHELPS DODGE MINING COMPANY (Owner)

By Richard A Burns Agent
Richard A. Burns

RECEIVED
LAND BUREAU OF
MANAGEMENT
JUN 6 10 34 AM '97
STATE OF ARIZONA
PHOENIX OFFICE



DARBY LODGE CLAIMS 252-294 - LOCATED MARCH 28-29, 1997
PIMA COUNTY, ARIZONA
ALL CLAIMS SHOWN ARE 600' X 1,500'.



□ = 2" x 2" x 5'
 WOOD POST

RECEIVED
 BUREAU OF
 LAND MANAGEMENT
 JUN 6 10 34 AM '97
 ARIZONA
 STATE OFFICE
 PHOENIX, ARIZONA

PHELPS DODGE MINING COMPANY ATTACHED TO AND
 P.O. DRAWER 9 MADE A PART OF
 AJO, ARIZONA 85321 DARBY 255 LOCATION NOTICE
 PAGE 2 OF 2

F. ANN RODRIGUEZ, RECORDER
RECORDED BY: JEB
DEPL RECORDER
2012 ROOD



DOCKET: 10553
PAGE: 986
5. OF PAGES: 2
SEQUENCE: 97080915
05/27/97
LOCATN 13:20:00
ENVELOPE
AMOUNT PAID \$ 9.00

PHELPS DODGE EXPLORATION CORP
A STILLWELL
200 UNION BLVD STE 300
LAKEWOOD CO 80228

ARIZONA NOTICE OF LOCATION
(Lode Claim)

NOTICE IS HEREBY GIVEN THAT PHELPS DODGE MINING COMPANY,
A Division of Phelps Dodge Corp., whose address is P. O.
Drawer 9, Ajo, AZ 85321, by its undersigned agent, makes this
location of the DARBY 256 lode mining
claim, in the Unknown Mining District, Pima County, Arizona.

The general course of the claim is from East to West,
and said claim is located within the SE, quarter(s) of Section(s) 35, Township 12S, Range
6W, GSRB&M, Pima County, Arizona.

This claim is 1500 feet in length and 600 feet in width.

This Notice of Location is posted on the center line of the claim.

The claim runs from the location monument on which this notice is posted
1490 feet in a E'ly direction to the East end line and
10 feet in a W'ly direction to the West end line. The
claim boundaries are marked by six monuments, one at each corner and one at
the center of each end line. The location monument on which this notice is
posted is situated within Section 35, Township 12S, Range
6W, GSRB&M, Pima County, Arizona, and is approximately
3900 feet South and 13610 feet East from the NW
corner of Section 33, Township 12S, Range 6W, GSRB&M,
Pima County, Arizona.

The undersigned claims the ground as depicted on the map which is
attached to a copy of this Notice of Location filed in the office of the
County Recorder, Pima County, Tucson, Arizona.

The claim has been monumented in accordance with State and Federal
law. Corner and location monuments are substantial posts projecting
least four feet above the ground.

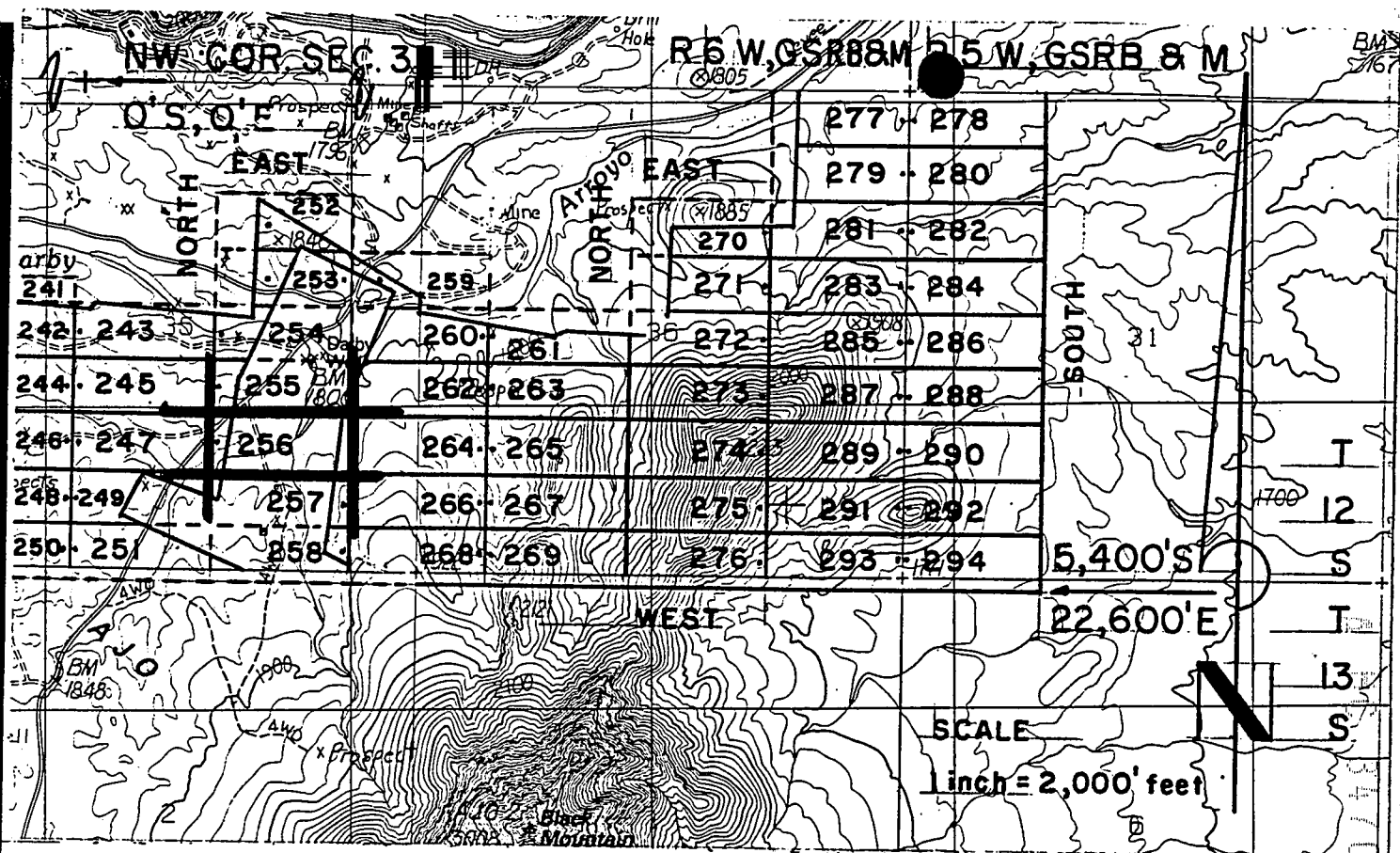
Located, dated, and posted on the ground this 29 day of
MAR, 1997.

James D Wells Witness PHELPS DODGE MINING COMPANY (Owner)

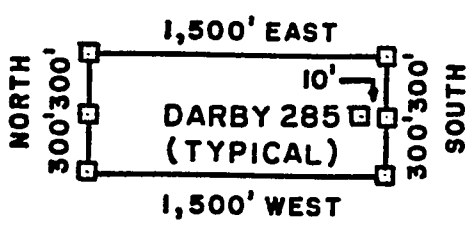
By Richard A Burns Agent
Richard A. Burns

A H C 347047

STATE OF ARIZONA
PHENIX OFFICE
RECEIVED
LAND BUREAU OF
MANAGEMENT
JUN 6 10 34 AM '97



DARBY LODGE CLAIMS 252-294 - LOCATED MARCH 28-29, 1997
PIMA COUNTY, ARIZONA
ALL CLAIMS SHOWN ARE 600' X 1,500'.



□ = 2" x 2" x 5'
WOOD POST

RECEIVED
BUREAU OF
LAND MANAGEMENT
ARIZONA
STATE OFFICE
PHOENIX, ARIZONA
JUN 6 10 34 AM '97

PHELPS DODGE MINING COMPANY ATTACHED TO AND
 P.O. DRAWER 9 MADE A PART OF
 AJO, ARIZONA 85321 DARBY 256 LOCATION NOTICE
 PAGE 2 OF 2

F. ANN RODRIGUEZ, RECORDER
RECORDED BY: JEB
DEPL | RECORDER
2012 | ROOD



DOCKET: 10553
GE: 988
OF PAGES: 2
SEQUENCE: 97080916
DATE: 05/27/97
TIME: 13:20:00
ENVELOPE
AMOUNT PAID \$ 9.00

W
PHELPS DODGE EXPLORATION CORP
D A STILLWELL
200 UNION BLVD STE 300
LAKEWOOD CO 80228

ARIZONA NOTICE OF LOCATION
(Lode Claim)

NOTICE IS HEREBY GIVEN THAT PHELPS DODGE MINING COMPANY, A Division of Phelps Dodge Corp., whose address is P. O. Drawer 9, Ajo, AZ 85321, by its undersigned agent, makes this location of the DARBY 257 lode mining claim, in the Unknown Mining District, Pima County, Arizona.

The general course of the claim is from East to West, and said claim is located within the SE, quarter(s) of Section(s) 35, Township 12S, Range 6W, GSRB&M, Pima County, Arizona.

This claim is 1500 feet in length and 600 feet in width.

This Notice of Location is posted on the center line of the claim.

The claim runs from the location monument on which this notice is posted 10 feet in a E'ly direction to the East end line and 1490 feet in a W'ly direction to the West end line. The claim boundaries are marked by six monuments, one at each corner and one at the center of each end line. The location monument on which this notice is posted is situated within Section 35, Township 12S, Range 6W, GSRB&M, Pima County, Arizona, and is approximately 4500 feet South and 15090 feet East from the NW corner of Section 33, Township 12S, Range 6W, GSRB&M, Pima County, Arizona.

The undersigned claims the ground as depicted on the map which is attached to a copy of this Notice of Location filed in the office of the County Recorder, Pima County, Tucson, Arizona.

The claim has been monumented in accordance with State and Federal law. Corner and location monuments are substantial posts projecting at least four feet above the ground.

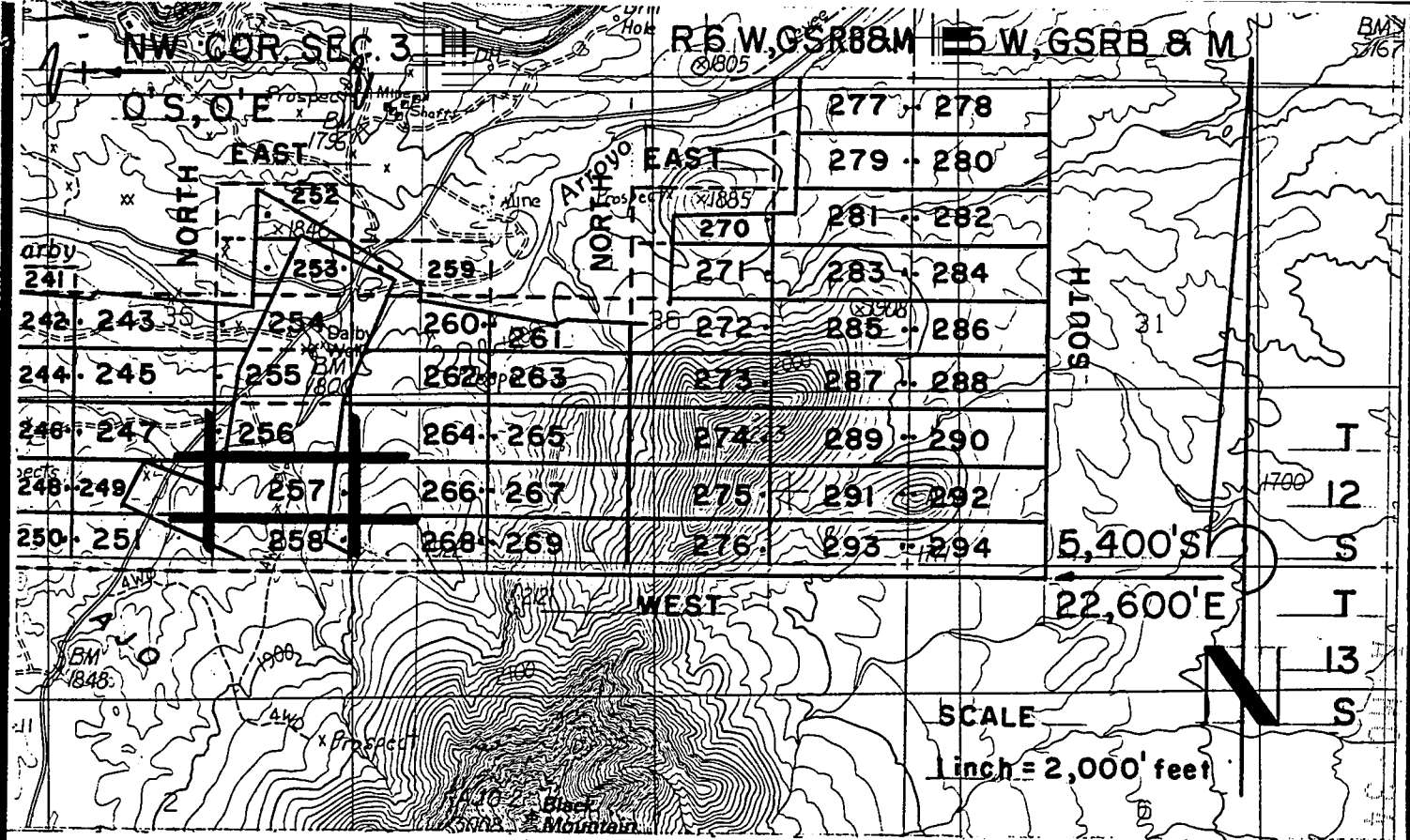
Located, dated, and posted on the ground this 29 day of MAR, 1997.

James D Wells Witness

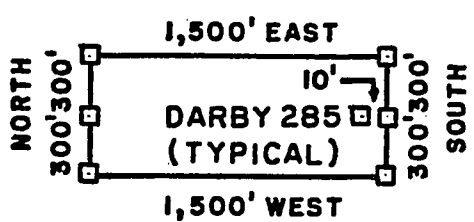
PHELPS DODGE MINING COMPANY (Owner)
By Richard A Burns Agent
Richard A. Burns

ARIZONA STATE OFFICE
PHOENIX, ARIZONA
RECEIVED
LAND MANAGEMENT
BUREAU OF
JUL 6 10 34 AM '97

A HC 347048



DARBY LODE CLAIMS 252-294 - LOCATED MARCH 28-29, 1997
PIMA COUNTY, ARIZONA
ALL CLAIMS SHOWN ARE 600' X 1,500'.



□ = 2" x 2" x 5'
 WOOD POST

RECEIVED
 BUREAU OF
 LAND MANAGEMENT
 ARIZONA
 STATE OFFICE
 PHOENIX, ARIZONA
 JUN 6 10 34 AM '97

PHELPS DODGE MINING COMPANY ATTACHED TO AND
 P.O. DRAWER 9 MADE A PART OF
 AJO, ARIZONA 85321 DARBY 257 LOCATION NOTICE
 PAGE 2 OF 2

F. ANN RODRIGUEZ, RECORDER
RECORDED BY: JEB
DEPUTY RECORDER
2012 ROOD



POCKET: 10553
PAGE: 990
NO. OF PAGES: 2
SEQUENCE: 97080917
DATE: 05/27/97
LOCATN 13:20:00
ENVELOPE
AMOUNT PAID \$ 9.00

W
PHELPS DODGE EXPLORATION CORP
D A STILLWELL
200 UNION BLVD STE 300
LAKEWOOD CO 80228

ARIZONA NOTICE OF LOCATION
(Lode Claim)

NOTICE IS HEREBY GIVEN THAT PHELPS DODGE MINING COMPANY, A Division of Phelps Dodge Corp., whose address is P. O. Drawer 9, Ajo, AZ 85321, by its undersigned agent, makes this location of the DARBY 258 lode mining claim, in the Unknown Mining District, Pima County, Arizona.

The general course of the claim is from East to West, and said claim is located within the SE+NE, quarter(s) of Section(s) 35+2, Township 12S+13S, Range 6W, GSRB&M, Pima County, Arizona.

This claim is 1500 feet in length and 600 feet in width.

This Notice of Location is posted on the center line of the claim.

The claim runs from the location monument on which this notice is posted 10 feet in a E'ly direction to the East end line and 1490 feet in a W'ly direction to the West end line. The claim boundaries are marked by six monuments, one at each corner and one at the center of each end line. The location monument on which this notice is posted is situated within Section 35, Township 12S, Range 6W, GSRB&M, Pima County, Arizona, and is approximately 5100 feet South and 15090 feet East from the NW corner of Section 33, Township 12S, Range 6W, GSRB&M, Pima County, Arizona.

The undersigned claims the ground as depicted on the map which is attached to a copy of this Notice of Location filed in the office of the County Recorder, Pima County, Tucson, Arizona.

The claim has been monumented in accordance with State and Federal law. Corner and location monuments are substantial posts projecting at least four feet above the ground.

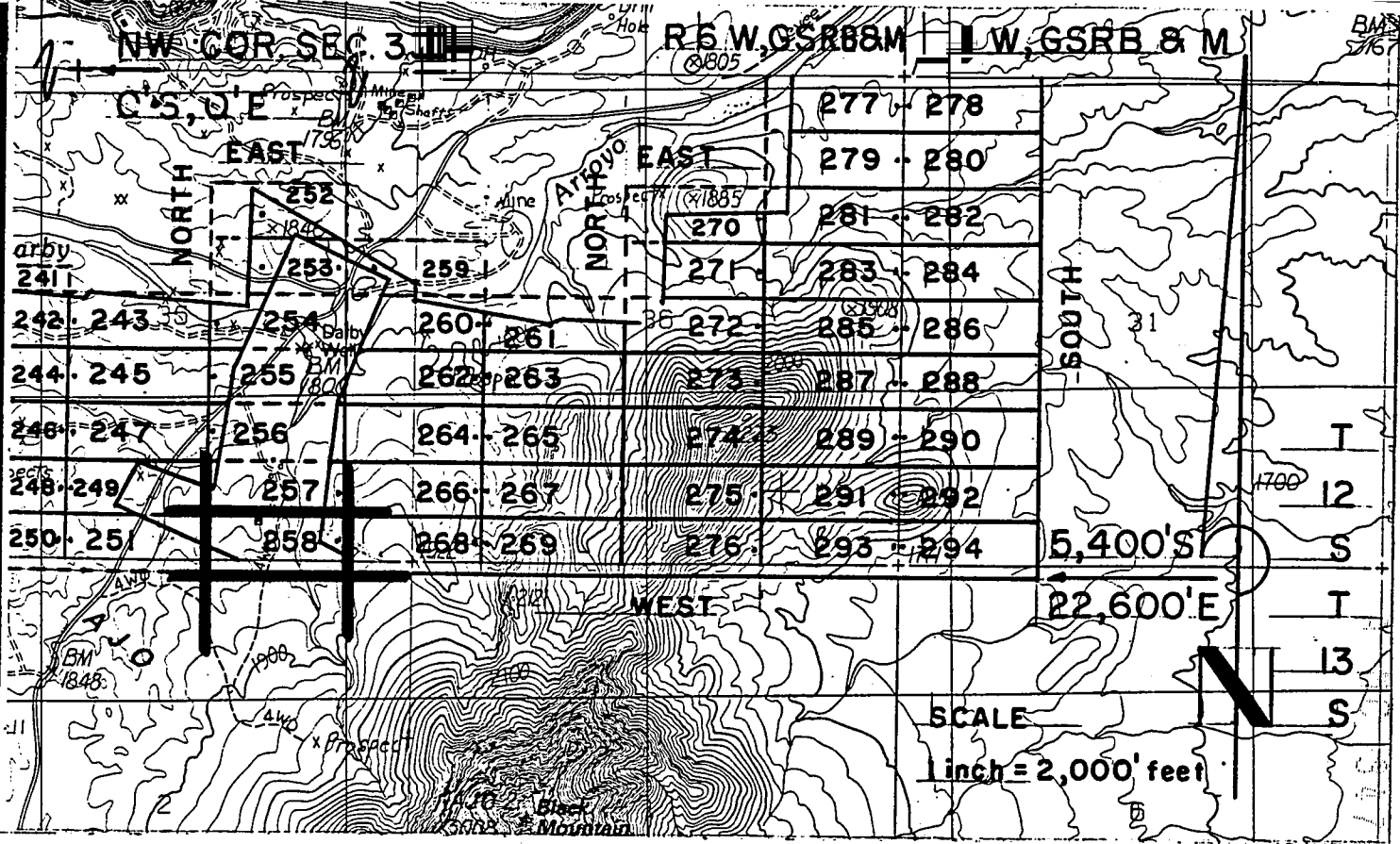
Located, dated, and posted on the ground this 29 day of MAR, 1997.

James D Wells Witness

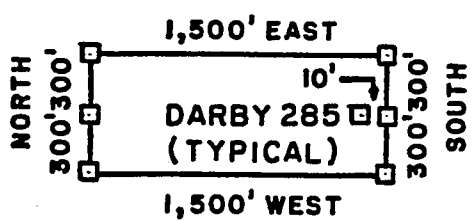
PHELPS DODGE MINING COMPANY (owner)
By Richard A. Burns Agent
Richard A. Burns

STATE OF ARIZONA
PHOENIX, ARIZONA
RECEIVED
LAND BUREAU OF
MANAGEMENT
JUN 6 10 34 AM '97

7 HC 347049



DARBY LODGE CLAIMS 252-294 - LOCATED MARCH 28-29, 1997
PIMA COUNTY, ARIZONA
ALL CLAIMS SHOWN ARE 600' X 1,500'.



□ = 2" x 2" x 5'
WOOD POST

RECEIVED
 BUREAU OF
 LAND MANAGEMENT
 JUN 6 10 34 AM '97
 ARIZONA
 STATE OFFICE
 PHOENIX, ARIZONA

PHELPS DODGE MINING COMPANY ATTACHED TO AND
P.O. DRAWER 9
AJO, ARIZONA 85321
MADE A PART OF
DARBY 258 LOCATION NOTICE
PAGE 2 OF 2

F. ANN RODRIGUEZ, RECORDER
RECORDED BY: JEB
DEPUTY RECORDER
2012 ROOD



BOOKET: 10553
PAGE: 992
NO. OF PAGES: 2
SEQUENCE: 97080918
05/27/97
LOCATN 13:20:00
ENVELOPE
AMOUNT PAID \$ 9.00

W
PHELPS DODGE EXPLORATION CORP
D A STILLWELL
200 UNION BLVD STE 300
LAKEWOOD CO 80228

ARIZONA NOTICE OF LOCATION
(Lode Claim)

NOTICE IS HEREBY GIVEN THAT PHELPS DODGE MINING COMPANY,
A Division of Phelps Dodge Corp., whose address is P. O.
Drawer 9, Ajo, AZ 85321, by its undersigned agent, makes this
location of the DARBY 259 lode mining
claim, in the Unknown Mining District, Pima County, Arizona.

The general course of the claim is from East to West,
and said claim is located within the _____,
NE
NW quarter(s) of Section(s) 35, Township 12S, Range
6W, GSRB&M, Pima County, Arizona.

This claim is 1500 feet in length and 600 feet in width.

This Notice of Location is posted on the center line of the claim.

The claim runs from the location monument on which this notice is posted
1200 feet in a E'ly direction to the East end line and
300 feet in a W'ly direction to the West end line. The
claim boundaries are marked by six monuments, one at each corner and one at
the center of each end line. The location monument on which this notice is
posted is situated within Section 35, Township 12S, Range
6W, GSRB&M, Pima County, Arizona, and is approximately
2100 feet South and 15400 feet East from the NW
corner of Section 33, Township 12S, Range 6W, GSRB&M,
Pima County, Arizona.

The undersigned claims the ground as depicted on the map which is
attached to a copy of this Notice of Location filed in the office of the
County Recorder, Pima County, Tucson, Arizona.

The claim has been monumented in accordance with State and Federal
law. Corner and location monuments are substantial posts projecting at
least four feet above the ground.

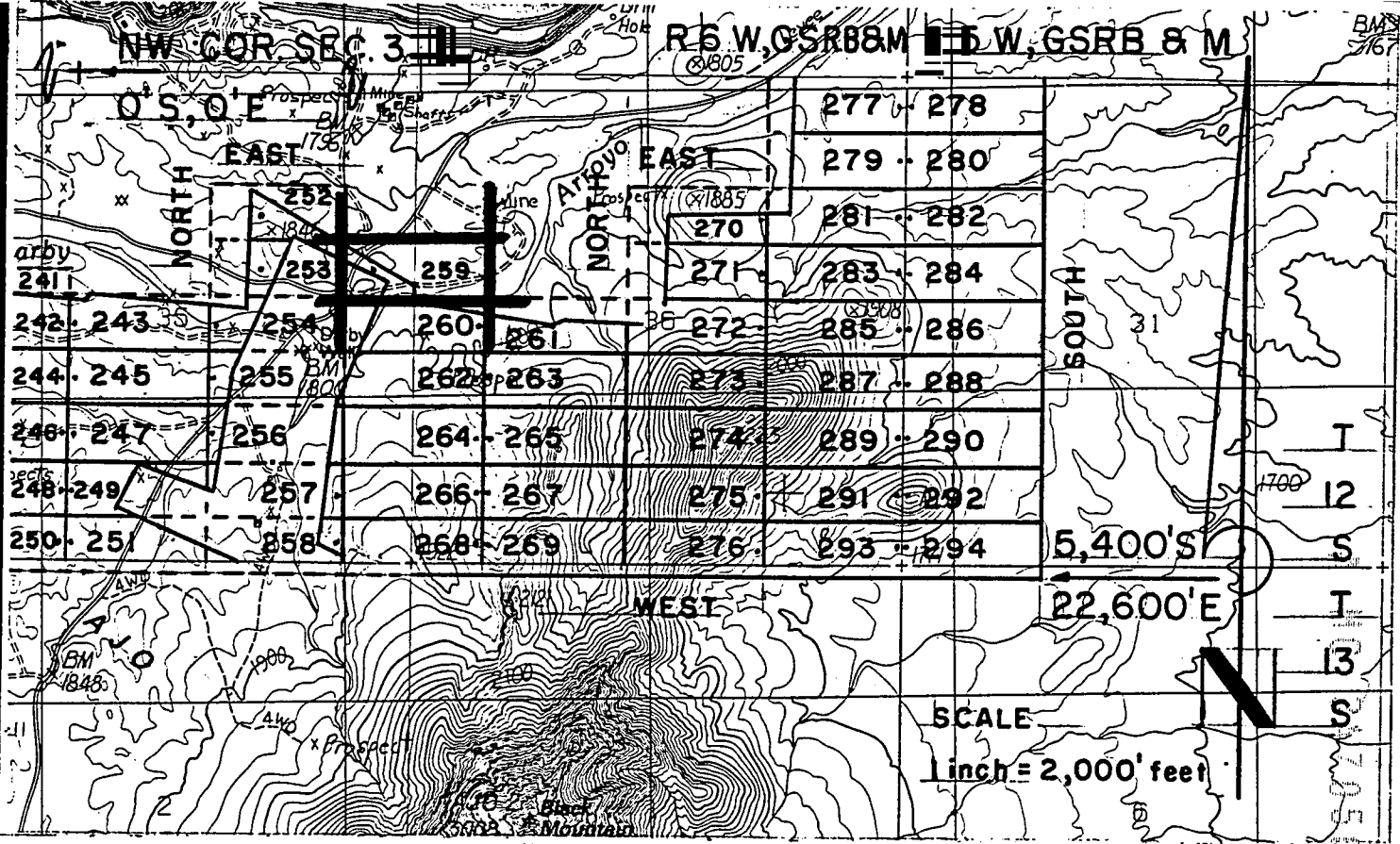
Located, dated, and posted on the ground this 29 day of
MAR, 1997.

James D Wells Witness

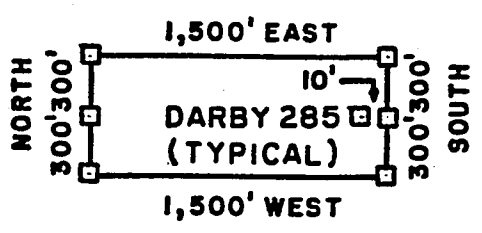
PHELPS DODGE MINING COMPANY (Owner)
By Richard A Burns Agent
Richard A. Burns

ARIZONA
STATE OFFICE
PHOENIX, ARIZONA
RECEIVED
LAND BUREAU OF
LAND MANAGEMENT
JUN 6 10 34 AM '97

REC 347050



DARBY LODE CLAIMS 252-294 - LOCATED MARCH 28-29, 1997
PIMA COUNTY, ARIZONA
ALL CLAIMS SHOWN ARE 600' X 1,500'.



□ = 2" x 2" x 5"
 WOOD POST

RECEIVED
 BUREAU OF
 LAND MANAGEMENT
 JUN 6 10 35 AM '97
 ARIZONA
 STATE OFFICE
 PHOENIX, ARIZONA

PHELPS DODGE MINING COMPANY ATTACHED TO AND
 P.O. DRAWER 9 MADE A PART OF
 AJO, ARIZONA 85321 DARBY 259 LOCATION NOTICE
 PAGE 2 OF 2

F. ANN RODRIGUEZ, RECORDER
RECORDED BY: JEB
DEPU RECORDER
2012 ROOD



BOOKET: 10553
PAGE: 994
NO. OF PAGES: 2
SEQUENCE: 97080919
DATE: 05/27/97
LOCATN 13:20:00
ENVELOPE
AMOUNT PAID \$ 9.00

PHELPS DODGE EXPLORATION CORP
D A STILLWELL
200 UNION BLVD STE 300
LAKEWOOD CO 80228

ARIZONA NOTICE OF LOCATION
(Lode Claim)

NOTICE IS HEREBY GIVEN THAT PHELPS DODGE MINING COMPANY,
A Division of Phelps Dodge Corp., whose address is P. O.
Drawer 9, Ajo, AZ 85321, by its undersigned agent, makes this
location of the DARBY 260 lode mining
claim, in the Unknown Mining District, Pima County, Arizona.

The general course of the claim is from East to West,
and said claim is located within the NE SE, NW SW, quarter(s) of Section(s) 35, 36, Township 12S, Range
6W, GSRB&M, Pima County, Arizona.

This claim is 1500 feet in length and 600 feet in width.

This Notice of Location is posted on the center line of the claim.

The claim runs from the location monument on which this notice is posted
10 feet in a E'ly direction to the East end line and
1490 feet in a W'ly direction to the West end line. The
claim boundaries are marked by six monuments, one at each corner and one at
the center of each end line. The location monument on which this notice is
posted is situated within Section 36, Township 12S, Range
6W, GSRB&M, Pima County, Arizona, and is approximately
2700 feet South and 16590 feet East from the NW
corner of Section 33, Township 12S, Range 6W, GSRB&M,
Pima County, Arizona.

The undersigned claims the ground as depicted on the map which is
attached to a copy of this Notice of Location filed in the office of the
County Recorder, Pima County, Tucson, Arizona.

The claim has been monumented in accordance with State and Federal
law. Corner and location monuments are substantial posts projecting at
least four feet above the ground.

Located, dated, and posted on the ground this 29 day of
MAR, 1997.

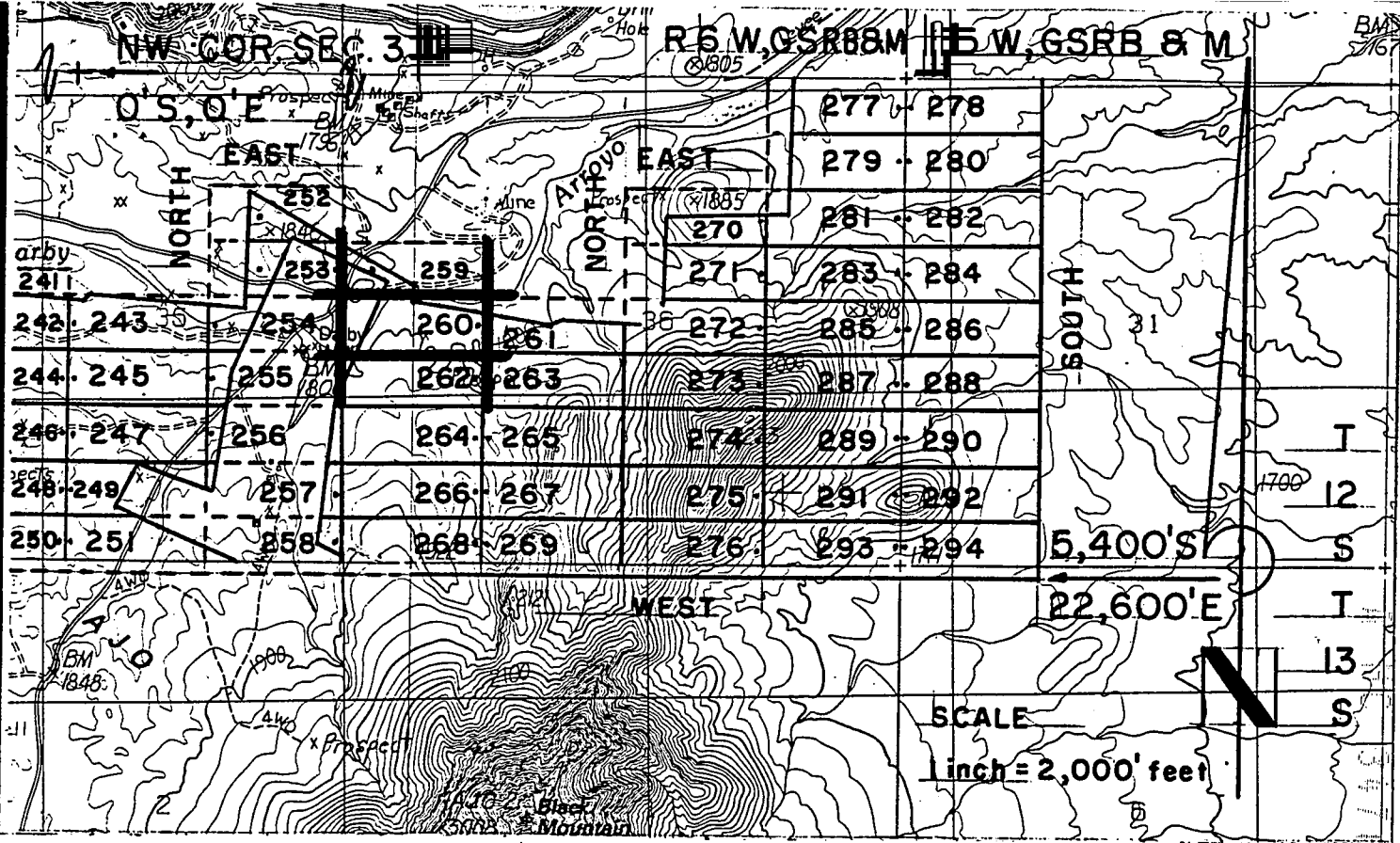
James D Wells Witness

PHELPS DODGE MINING COMPANY (Owner)

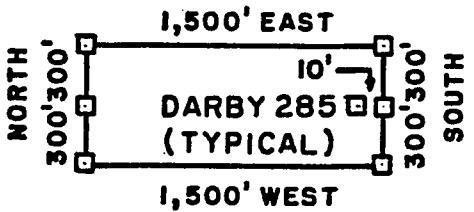
By Richard A. Burns Agent
Richard A. Burns

ARIZONA RECORDS 347051

RECEIVED
LAND BUREAU OF
MANAGEMENT
JUN 6 10 35 AM '97
ARIZONA
STATE OFFICE
PHOENIX, ARIZONA



DARBY LODGE CLAIMS 252-294 - LOCATED MARCH 28-29, 1997
 PIMA COUNTY, ARIZONA
 ALL CLAIMS SHOWN ARE 600' X 1,500'.



□ = 2" x 2" x 5'
 WOOD POST

RECEIVED
 BUREAU OF
 LAND MANAGEMENT
 ARIZONA
 STATE OFFICE
 PHOENIX, ARIZONA
 JUN 6 10 35 AM '97

PHELPS DODGE MINING COMPANY ATTACHED TO AND
 P.O. DRAWER 9 MADE A PART OF
 AJO, ARIZONA 85321 DARBY 260 LOCATION NOTICE
 PAGE 2 OF 2

F. ANN RODRIGUEZ, ORDER
RECORDED BY: JEB
DEPUTY RECORDER
2012 ROOD



TICKET: 10553
PAGE: 996
NO. OF PAGES: 2
SEQUENCE: 97080920
05/27/97
LOCATN 13:20:00
ENVELOPE
AMOUNT PAID \$ 9.00

W
PHELPS DODGE EXPLORATION CORP
D A STILLWELL
200 UNION BLVD STE 300
LAKEWOOD CO 80228

ARIZONA NOTICE OF LOCATION
(Lode Claim)

NOTICE IS HEREBY GIVEN THAT PHELPS DODGE MINING COMPANY,
A Division of Phelps Dodge Corp., whose address is P. O.
Drawer 9, Ajo, AZ 85321, by its undersigned agent, makes this
location of the DARBY 261 lode mining
claim, in the Unknown Mining District, Pima County, Arizona.

The general course of the claim is from East to West,
and said claim is located within the _____, _____, NW,
SW, quarter(s) of Section(s) 36, Township 12S, Range
6W, GSRB&M, Pima County, Arizona.

This claim is 1500 feet in length and 600 feet in width.

This Notice of Location is posted on the center line of the claim.

The claim runs from the location monument on which this notice is posted
1490 feet in a E'ly direction to the East end line and
10 feet in a W'ly direction to the West end line. The
claim boundaries are marked by six monuments, one at each corner and one at
the center of each end line. The location monument on which this notice is
posted is situated within Section 36, Township 12S, Range
6W, GSRB&M, Pima County, Arizona, and is approximately
2700 feet South and 16610 feet East from the NW
corner of Section 33, Township 12S, Range 6W, GSRB&M,
Pima County, Arizona.

The undersigned claims the ground as depicted on the map which is
attached to a copy of this Notice of Location filed in the office of the
County Recorder, Pima County, Tucson, Arizona.

The claim has been monumented in accordance with State and Federal
law. Corner and location monuments are substantial posts projecting
least four feet above the ground.

Located, dated, and posted on the ground this 29 day
MAR, 1997.

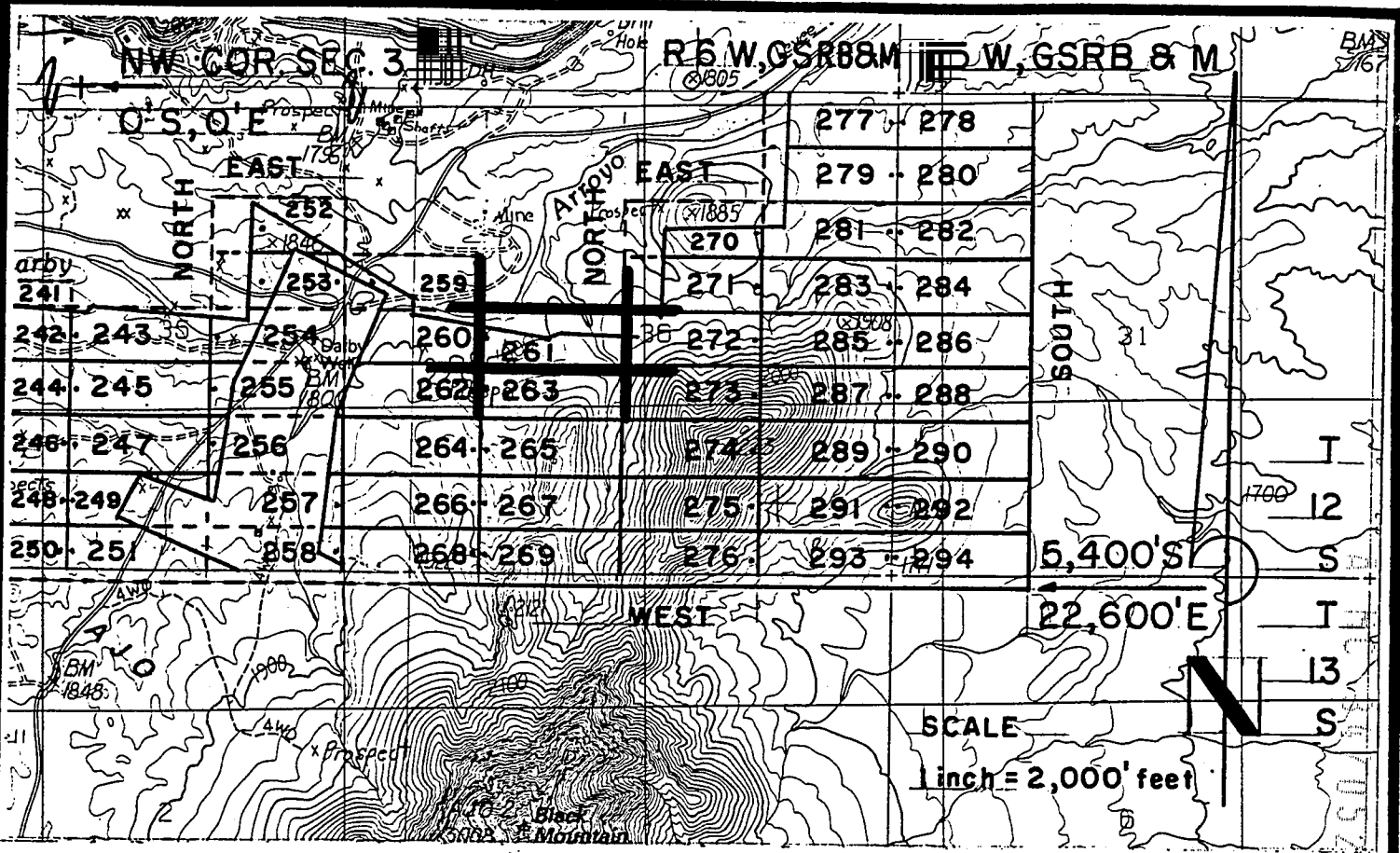
James D Wells Witness

PHELPS DODGE MINING COMPANY (Owner)

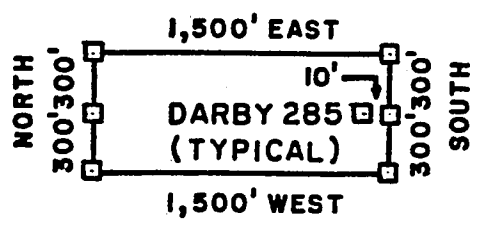
By Richard A. Burns Agent
Richard A. Burns

STATE OF ARIZONA
COUNTY OFFICE
RECEIVED
JUN 6 10 35 AM '97
BUREAU OF
LAND MANAGEMENT

A MC 347052



DARBY LODGE CLAIMS 252-294 - LOCATED MARCH 28-29, 1997
PIMA COUNTY, ARIZONA
ALL CLAIMS SHOWN ARE 600' X 1,500'.



□ = 2" x 2" x 5"
 WOOD POST

RECEIVED
 BUREAU OF
 LAND MANAGEMENT
 ARIZONA
 STATE OFFICE
 PHOENIX, ARIZONA
 JUN 6 10 35 AM '97

PHELPS DODGE MINING COMPANY ATTACHED TO AND
 P.O. DRAWER 9 MADE A PART OF
 AJO, ARIZONA 85321 DARBY 267 LOCATION NOTICE
 PAGE 2 OF 2

F. ANN RODRIGUEZ RECORDER
RECORDED BY: JEB DEPUY RECORDER
2012 ROOD



DOCKET: 10553
PAGE: 998
NO. OF PAGES: 2
SEQUENCE: 97080921
05/27/97
LOCATN 13:20:00
ENVELOPE
AMOUNT PAID \$ 9.00

W
PHELPS DODGE EXPLORATION CORP
D A STILLWELL
200 UNION BLVD STE 300
LAKEWOOD CO 80228

ARIZONA NOTICE OF LOCATION
(Lode Claim)

NOTICE IS HEREBY GIVEN THAT PHELPS DODGE MINING COMPANY,
A Division of Phelps Dodge Corp., whose address is P. O.
Drawer 9, Ajo, AZ 85321, by its undersigned agent, makes this
location of the DARBY 262 lode mining
claim, in the Unknown Mining District, Pima County, Arizona.

The general course of the claim is from East to West,
and said claim is located within the _____,
SE
SW quarter(s) of Section(s) 35
30, Township 12S, Range
6W, GSRB&M, Pima County, Arizona.

This claim is 1500 feet in length and 600 feet in width.

This Notice of Location is posted on the center line of the claim.

The claim runs from the location monument on which this notice is posted
10 feet in a E'ly direction to the East end line and
1490 feet in a W'ly direction to the West end line. The
claim boundaries are marked by six monuments, one at each corner and one at
the center of each end line. The location monument on which this notice is
posted is situated within Section 36, Township 12S, Range
6W, GSRB&M, Pima County, Arizona, and is approximately
3300 feet South and 16590 feet East from the NW
corner of Section 33, Township 12S, Range 6W, GSRB&M,
Pima County, Arizona.

The undersigned claims the ground as depicted on the map which is
attached to a copy of this Notice of Location filed in the office of the
County Recorder, Pima County, Tucson, Arizona.

The claim has been monumented in accordance with State and Federal
law. Corner and location monuments are substantial posts projecting
at least four feet above the ground.

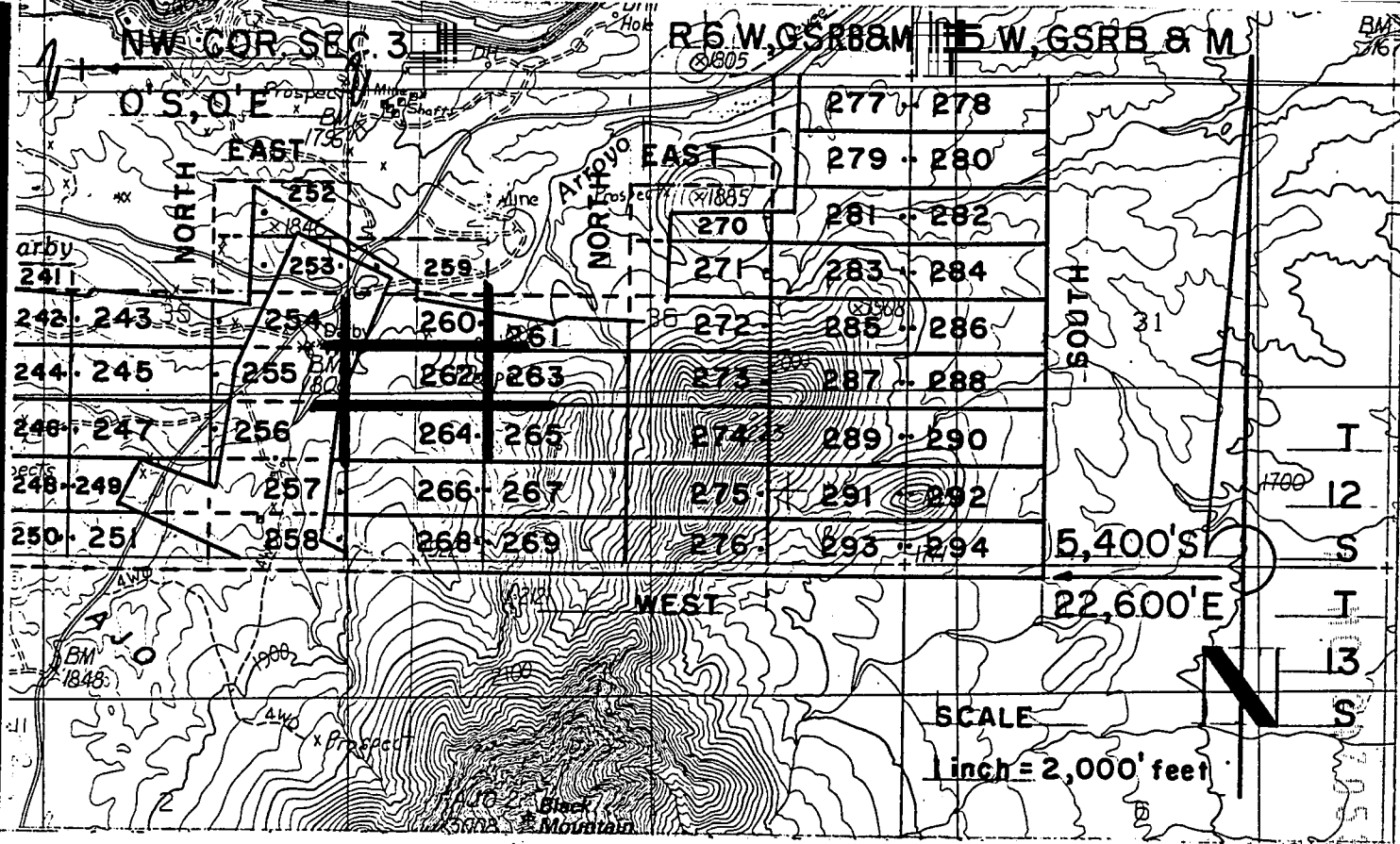
Located, dated, and posted on the ground this 29 day of
MAR, 1997.

James D Wells Witness PHELPS DODGE MINING COMPANY (Owner)

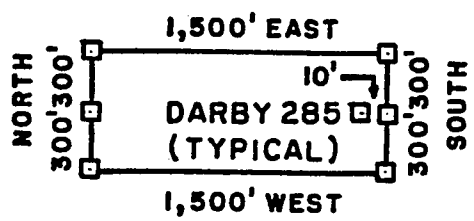
By Richard A. Burns Agent
Richard A. Burns

HC 347053

RECEIVED
LAND BUREAU OF
MANAGEMENT
JUN 6 10 35 AM '97
STATE OF ARIZONA
LAND OFFICE
TUCSON, ARIZONA



DARBY LODGE CLAIMS 252-294 - LOCATED MARCH 28-29, 1997
PIMA COUNTY, ARIZONA
ALL CLAIMS SHOWN ARE 600' X 1,500'.



□ = 2" x 2" x 5"
 WOOD POST

RECEIVED
 BUREAU OF
 LAND MANAGEMENT
 ARIZONA
 STATE OFFICE
 PHOENIX, ARIZONA
 JUN 6 10 35 AM '97

PHELPS DODGE MINING COMPANY ATTACHED TO AND
 P.O. DRAWER 9 MADE A PART OF
 AJO, ARIZONA 85321 DARBY 262 LOCATION NOTICE
 PAGE 2 OF 2

F. ANN RODRIGUEZ, RECORDER
RECORDED BY: JEB
DEPUTY RECORDER
2012 ROOD



DOCKET: 10553
PAGE: 1000
OF PAGES: 2
SEQUENCE: 97080922
05/27/97
LOCATN 13:20:00
ENVELOPE
AMOUNT PAID \$ 9.00

PHELPS DODGE EXPLORATION CORP
D A STILLWELL
200 UNION BLVD STE 300
LAKEWOOD CO 80228

ARIZONA NOTICE OF LOCATION
(Lode Claim)

NOTICE IS HEREBY GIVEN THAT PHELPS DODGE MINING COMPANY,
A Division of Phelps Dodge Corp., whose address is P. O.
Drawer 9, Ajo, AZ 85321, by its undersigned agent, makes this
location of the DARBY 263 lode mining
claim, in the Unknown Mining District, Pima County, Arizona.

The general course of the claim is from East to West,
and said claim is located within the _____,
SW quarter(s) of Section(s) 36, Township 12S, Range
6W, GSRB&M, Pima County, Arizona.

This claim is 1500 feet in length and 600 feet in width.

This Notice of Location is posted on the center line of the claim.

The claim runs from the location monument on which this notice is posted
1490 feet in a E'ly direction to the East end line and
10 feet in a W'ly direction to the West end line. The
claim boundaries are marked by six monuments, one at each corner and one at
the center of each end line. The location monument on which this notice is
posted is situated within Section 36, Township 12S, Range
6W, GSRB&M, Pima County, Arizona, and is approximately
3300 feet South and 16610 feet East from the NW
corner of Section 33, Township 12S, Range 6W, GSRB&M,
Pima County, Arizona.

The undersigned claims the ground as depicted on the map which is
attached to a copy of this Notice of Location filed in the office of the
County Recorder, Pima County, Tucson, Arizona.

The claim has been monumented in accordance with State and Federal
law. Corner and location monuments are substantial posts projecting at
least four feet above the ground.

Located, dated, and posted on the ground this 29 day of
MAR, 1997.

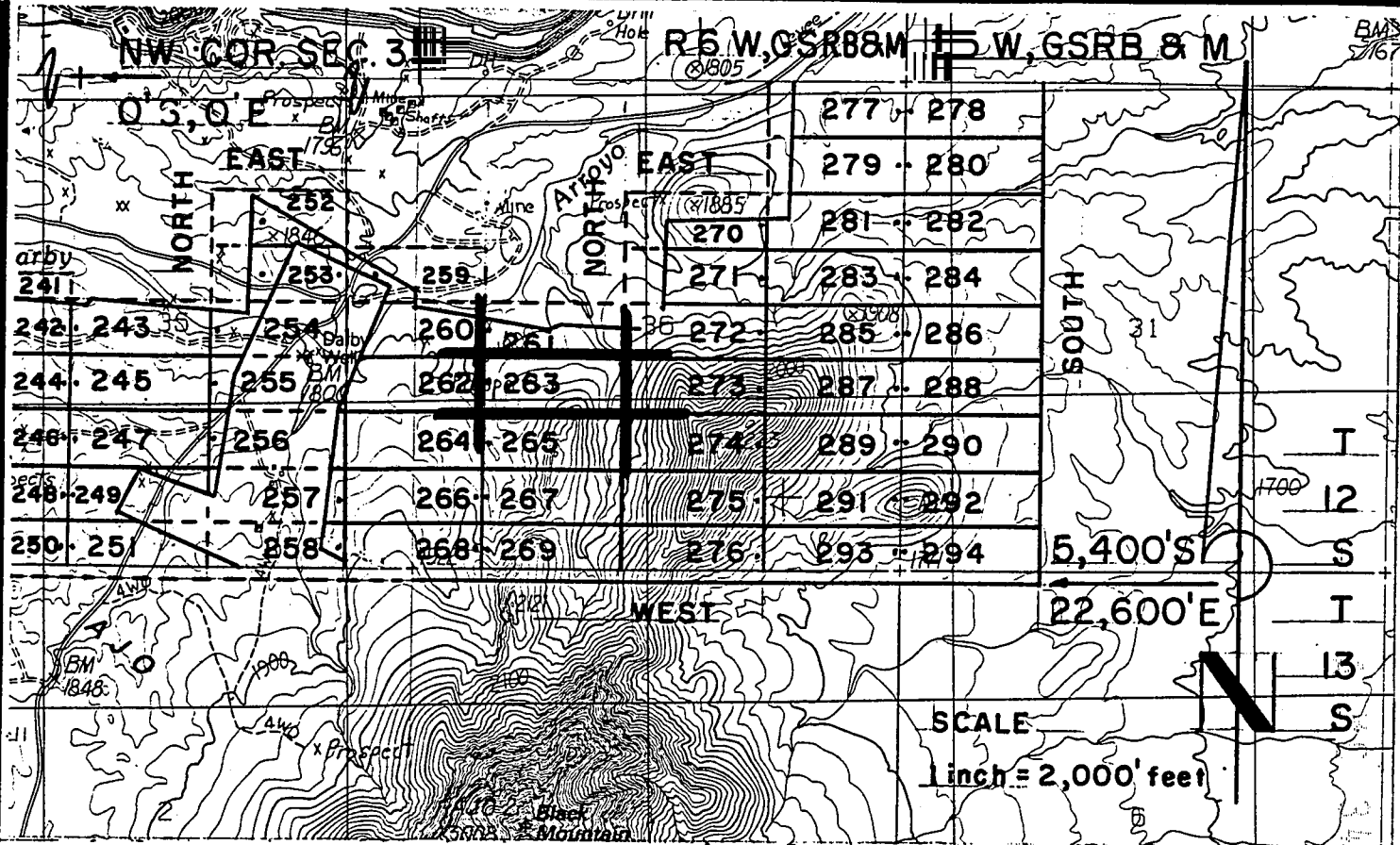
James D Wells Witness

PHELPS DODGE MINING COMPANY (Owner)
By Richard A. Burns Agent
Richard A. Burns

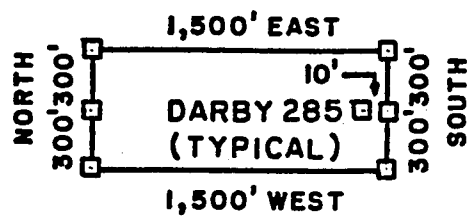
ARIZONA
STATE OFFICE
PHOENIX, ARIZONA
RECEIVED
LAND BUREAU OF
MANAGEMENT
JUN 6 10 35 AM '97

A HC 347054

10553 1000



DARBY LODGE CLAIMS 252-294 - LOCATED MARCH 28-29, 1997
PIMA COUNTY, ARIZONA
ALL CLAIMS SHOWN ARE 600' X 1,500'.



□ = 2" x 2" x 5"
WOOD POST

RECEIVED
BUREAU OF
LAND MANAGEMENT
ARIZONA
STATE OFFICE
PHOENIX, ARIZONA
JUN 6 10 35 AM '97

PHELPS DODGE MINING COMPANY ATTACHED TO AND
 P.O. DRAWER 9 MADE A PART OF
 AJO, ARIZONA 85321 DARBY 263 LOCATION NOTICE
 PAGE 2 OF 2

F. ANN RODRIGUEZ, RECORDER
RECORDED BY: JEB
DEPUTY RECORDER
2012 ROOD



DOCKET: 10553
PAGE: 1002
NO. OF PAGES: 2
SEQUENCE: 97080923
DATE: 05/27/97
LDCATN 13:20:00
ENVELOPE
AMOUNT PAID \$ 9.00

W
PHELPS DODGE EXPLORATION CORP
D A STILLWELL
200 UNION BLVD STE 300
LAKEWOOD CO 80228

ARIZONA NOTICE OF LOCATION
(Lode Claim)

NOTICE IS HEREBY GIVEN THAT PHELPS DODGE MINING COMPANY,
A Division of Phelps Dodge Corp., whose address is P. O.
Drawer 9, Ajo, AZ 85321, by its undersigned agent, makes this
location of the DARBY 264 lode mining
claim, in the Unknown Mining District, Pima County, Arizona.

The general course of the claim is from East to West,
and said claim is located within the _____,
SE
SW, quarter(s) of Section(s) 35
36, Township 12S, Range
6W, GSRB&M, Pima County, Arizona.

This claim is 1500 feet in length and 600 feet in width.

This Notice of Location is posted on the center line of the claim.

The claim runs from the location monument on which this notice is posted
10 feet in a E'ly direction to the East end line and
1490 feet in a W'ly direction to the West end line. The
claim boundaries are marked by six monuments, one at each corner and one at
the center of each end line. The location monument on which this notice is
posted is situated within Section 36, Township 12S, Range
6W, GSRB&M, Pima County, Arizona, and is approximately
3900 feet South and 16590 feet East from the NW
corner of Section 33, Township 12S, Range 6W, GSRB&M,
Pima County, Arizona.

The undersigned claims the ground as depicted on the map which is
attached to a copy of this Notice of Location filed in the office of the
County Recorder, Pima County, Tucson, Arizona.

The claim has been monumented in accordance with State and Federal
law. Corner and location monuments are substantial posts projecting at
least four feet above the ground.

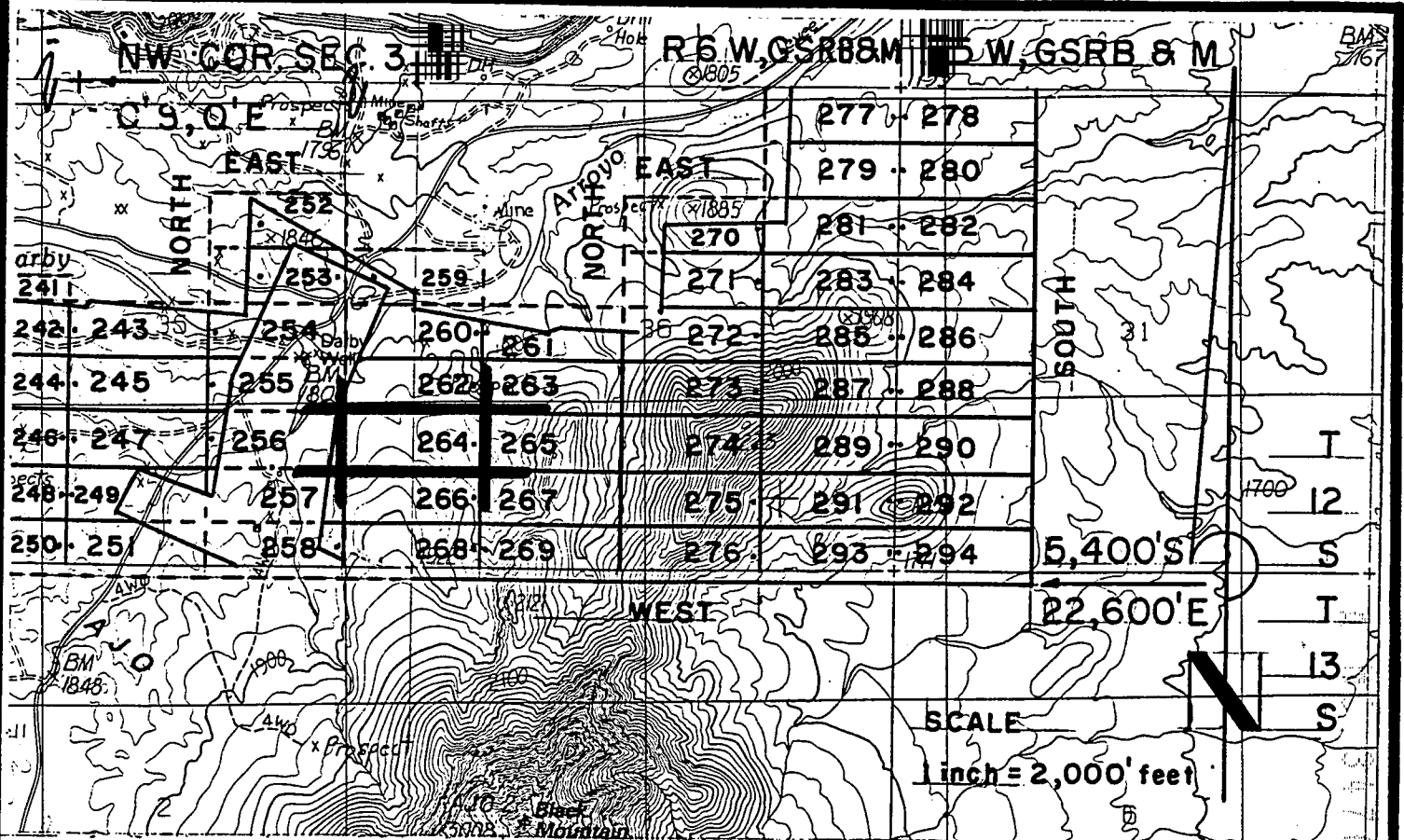
Located, dated, and posted on the ground this 29 day of
MAR, 1997.

James D Wells Witness PHELPS DODGE MINING COMPANY (Owner)

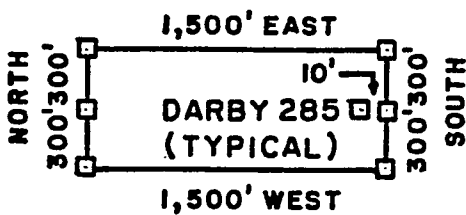
By Richard A Burns Agent
Richard A. Burns

A
M
C
3
4
7
0
5
5

RECEIVED
BUREAU OF
LAND MANAGEMENT
JUN 6 10 35 AM '97
ARIZONA
STATE OFFICE
PHOENIX, ARIZONA



DARBY LODGE CLAIMS 252-294 - LOCATED MARCH 28-29, 1997
PIMA COUNTY, ARIZONA
ALL CLAIMS SHOWN ARE 600' X 1,500'.



□ = 2" x 2" x 5"
 WOOD POST

RECEIVED
 BUREAU OF
 LAND MANAGEMENT
 JUN 6 10 35 AM '97
 ARIZONA
 STATE OFFICE
 PHOENIX, ARIZONA

PHELPS DODGE MINING COMPANY ATTACHED TO AND
 P.O. DRAWER 9 MADE A PART OF
 AJO, ARIZONA 85321 DARBY 264 LOCATION NOTICE
 PAGE 2 OF 2

F. ANN RODRIGUEZ, ORDER
RECORDED BY: JEB
DEPUTY RECORDER
2012 ROOD



TICKET: 10553
PAGE: 1004
NO. OF PAGES: 2
SEQUENCE: 97080924
DATE: 05/27/97
TIME: 13:20:00
ENVELOPE
AMOUNT PAID \$ 9.00

W
PHELPS DODGE EXPLORATION CORP
D A STILLWELL
200 UNION BLVD STE 300
LAKEWOOD CO 80228

ARIZONA NOTICE OF LOCATION
(Lode Claim)

NOTICE IS HEREBY GIVEN THAT PHELPS DODGE MINING COMPANY,
A Division of Phelps Dodge Corp., whose address is P. O.
Drawer 9, Ajo, AZ 85321, by its undersigned agent, makes this
location of the DARBY 265 lode mining
claim, in the Unknown Mining District, Pima County, Arizona.

The general course of the claim is from East to West,
and said claim is located within the SW, quarter(s) of Section(s) 36, Township 12S, Range
6W, GSRB&M, Pima County, Arizona.

This claim is 1500 feet in length and 600 feet in width.

This Notice of Location is posted on the center line of the claim.

The claim runs from the location monument on which this notice is posted
1490 feet in a E'y direction to the East end line and
10 feet in a W'y direction to the West end line. The
claim boundaries are marked by six monuments, one at each corner and one at
the center of each end line. The location monument on which this notice is
posted is situated within Section 36, Township 12S, Range
6W, GSRB&M, Pima County, Arizona, and is approximately
3900 feet South and 16610 feet East from the NW
corner of Section 33, Township 12S, Range 6W, GSRB&M,
Pima County, Arizona.

The undersigned claims the ground as depicted on the map which is
attached to a copy of this Notice of Location filed in the office of the
County Recorder, Pima County, Tucson, Arizona.

The claim has been monumented in accordance with State and Federal
law. Corner and location monuments are substantial posts projecting at
least four feet above the ground.

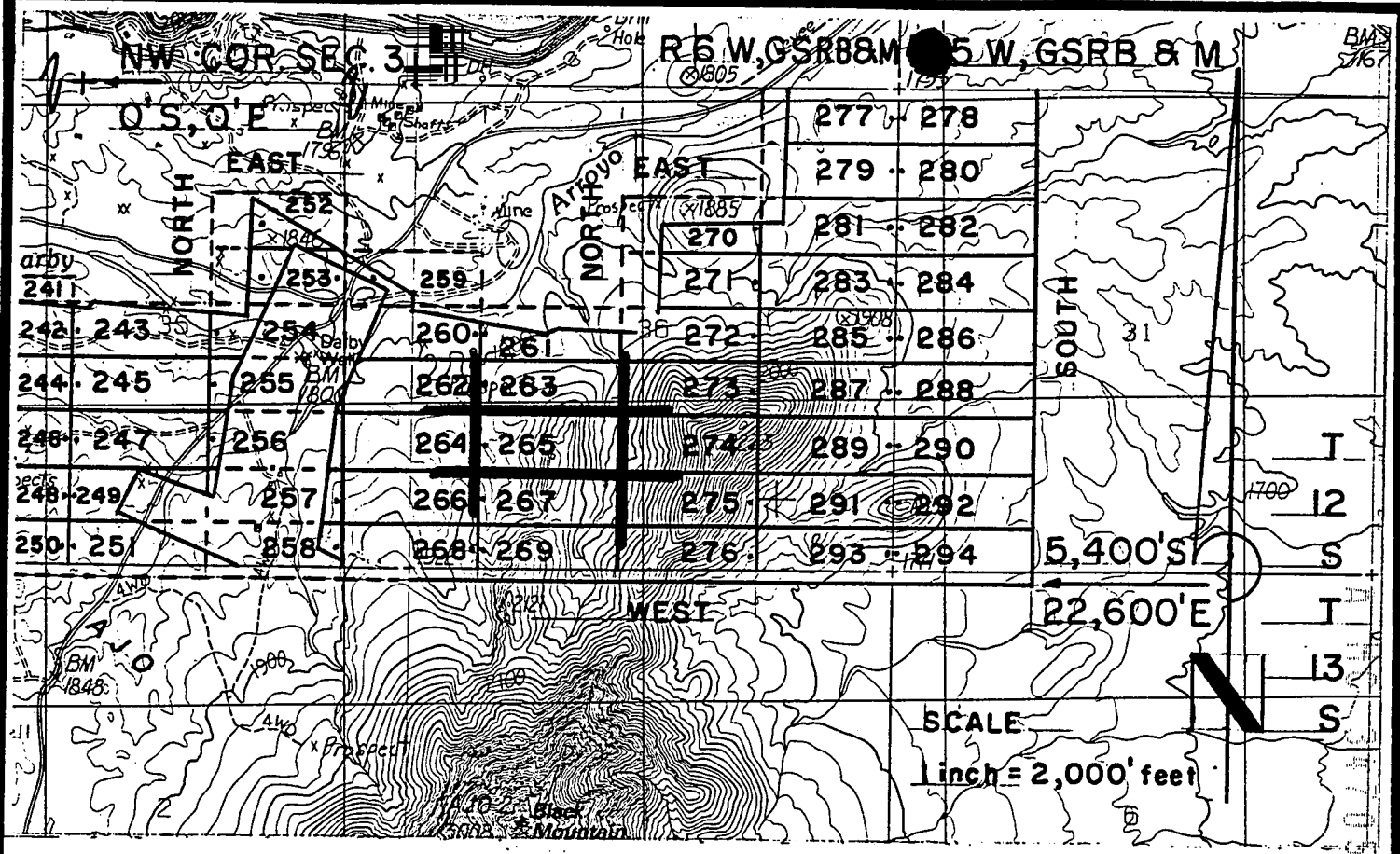
Located, dated, and posted on the ground this 29 day of
MAR, 1997.

James D Wells Witness PHELPS DODGE MINING COMPANY (Owner)

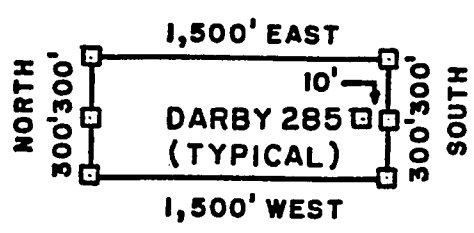
By Richard A. Burns Agent
Richard A. Burns

A MC 347056

RECEIVED
LAND BUREAU OF
MANAGEMENT
JUN 6 10 35 AM '97
STATE OFFICE
PHOENIX
ARIZONA



DARBY LODGE CLAIMS 252-294 - LOCATED MARCH 28-29, 1997
PIMA COUNTY, ARIZONA
ALL CLAIMS SHOWN ARE 600' X 1,500'.



□ = 2" x 2" x 5"
 WOOD POST

RECEIVED
 BUREAU OF
 LAND MANAGEMENT
 ARIZONA
 STATE OFFICE
 PHOENIX, ARIZONA
 JUN 6 10 35 AM '97

PHELPS DODGE MINING COMPANY ATTACHED TO AND
 P.O. DRAWER 9
 AJO, ARIZONA 85321
 MADE A PART OF
 DARBY 265 LOCATION NOTICE
 PAGE 2 OF 2

F. ANN RODRIGUEZ, RECORDER
RECORDED BY: JEB
DEPUTY RECORDER
2012 ROOD



KEY: 10553
E: 1006
NO. OF PAGES: 2
SEQUENCE: 97080925
05/27/97
LOCATN 13:20:00
ENVELOPE
AMOUNT PAID \$ 9.00

W
PHELPS DODGE EXPLORATION CORP
D A STILLWELL
200 UNION BLVD STE 300
LAKEWOOD CO 80228

ARIZONA NOTICE OF LOCATION
(Lode Claim)

NOTICE IS HEREBY GIVEN THAT PHELPS DODGE MINING COMPANY,
A Division of Phelps Dodge Corp., whose address is P. O.
Drawer 9, Ajo, AZ 85321, by its undersigned agent, makes this
location of the DARBY 266 lode mining
claim, in the Unknown Mining District, Pima County, Arizona.

The general course of the claim is from East to West,
and said claim is located within the SE, SW, quarter(s) of Section(s) 35, 36, Township 12S, Range
6W, GSRB&M, Pima County, Arizona.

This claim is 1500 feet in length and 600 feet in width.

This Notice of Location is posted on the center line of the claim.

The claim runs from the location monument on which this notice is posted
10 feet in a E'y direction to the East end line and
1490 feet in a W'y direction to the West end line. The
claim boundaries are marked by six monuments, one at each corner and one at
the center of each end line. The location monument on which this notice is
posted is situated within Section 36, Township 12S, Range
6W, GSRB&M, Pima County, Arizona, and is approximately
4500 feet South and 16590 feet East from the NW
corner of Section 33, Township 12S, Range 6W, GSRB&M,
Pima County, Arizona.

The undersigned claims the ground as depicted on the map which is
attached to a copy of this Notice of Location filed in the office of the
County Recorder, Pima County, Tucson, Arizona.

The claim has been monumented in accordance with State and Federal
law. Corner and location monuments are substantial posts projecting at
least four feet above the ground.

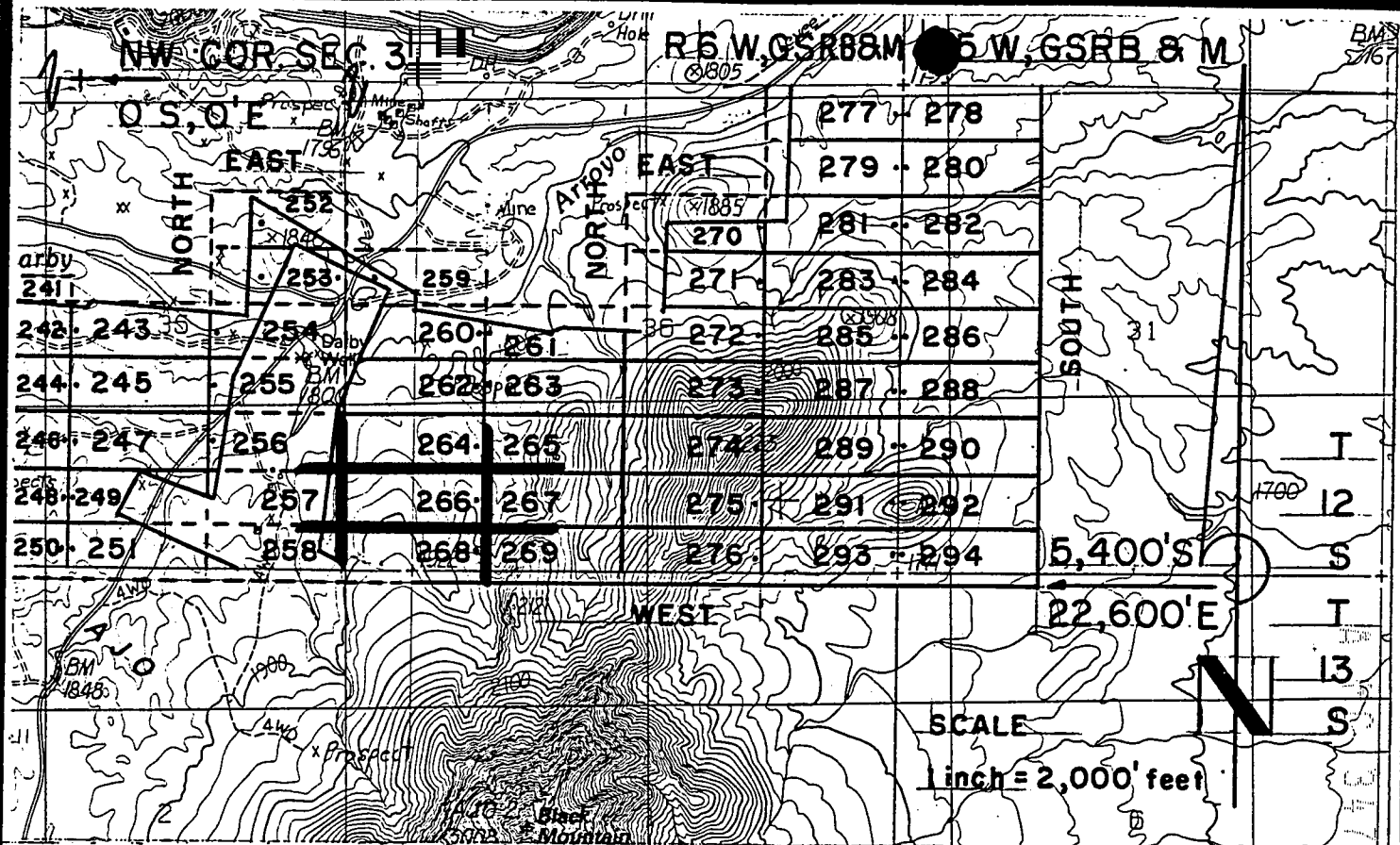
Located, dated, and posted on the ground this 29
MAR, 1997.

James D Wells Witness PHELPS DODGE MINING COMPANY (Owner)

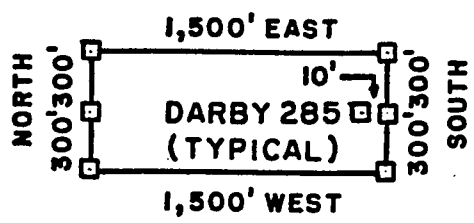
By Richard A Burns Agent
Richard A. Burns

1006 347057

RECEIVED
BUREAU OF
LAND MANAGEMENT
JUN 6 10 35 AM '97
STATE OF ARIZONA
PHOTOGRAPHIC OFFICE
TUCSON, ARIZONA



DARBY LODGE CLAIMS 252-294 - LOCATED MARCH 28-29, 1997
PIMA COUNTY, ARIZONA
ALL CLAIMS SHOWN ARE 600' X 1,500'.



□ = 2" x 2" x 5'
 WOOD POST

RECEIVED
 BUREAU OF
 LAND MANAGEMENT
 ARIZONA
 STATE OFFICE
 PHOENIX, ARIZONA
 JUN 6 10 35 AM '97

PHELPS DODGE MINING COMPANY ATTACHED TO AND
 P.O. DRAWER 9
 AJO, ARIZONA 85321
 MADE A PART OF
 DARBY 266 LOCATION NOTICE
 PAGE 2 OF 2

F. ANN RODRIGUEZ, RECORDER
RECORDED BY: JEB
DEPUTY RECORDER
2012 ROOD



DIET: 10553
F: 1008
NO. OF PAGES: 2
SEQUENCE: 97080926
05/27/97
LOCATN 13:20:00
ENVELOPE
AMOUNT PAID \$ 9.00

W
PHELPS DODGE EXPLORATION CORP
D A STILLWELL
200 UNION BLVD STE 300
LAKEWOOD CO 80228

ARIZONA NOTICE OF LOCATION
(Lode Claim)

NOTICE IS HEREBY GIVEN THAT PHELPS DODGE MINING COMPANY,
A Division of Phelps Dodge Corp., whose address is P. O.
Drawer 9, Ajo, AZ 85321, by its undersigned agent, makes this
location of the DARBY 267 lode mining
claim, in the Unknown Mining District, Pima County, Arizona.

The general course of the claim is from East to West,
and said claim is located within the _____,
SW, quarter(s) of Section(s) 36, Township 12S, Range
6W, GSRB&M, Pima County, Arizona.

This claim is 1500 feet in length and 600 feet in width.

This Notice of Location is posted on the center line of the claim.

The claim runs from the location monument on which this notice is posted
1490 feet in a E'y direction to the East end line and
10 feet in a W'y direction to the West end line. The
claim boundaries are marked by six monuments, one at each corner and one at
the center of each end line. The location monument on which this notice is
posted is situated within Section 36, Township 12S, Range
6W, GSRB&M, Pima County, Arizona, and is approximately
4500 feet South and 16610 feet East from the NW
corner of Section 33, Township 12S, Range 6W, GSRB&M,
Pima County, Arizona.

The undersigned claims the ground as depicted on the map which is
attached to a copy of this Notice of Location filed in the office of the
County Recorder, Pima County, Tucson, Arizona.

The claim has been monumented in accordance with State and Federal
law. Corner and location monuments are substantial posts projecting at
least four feet above the ground.

Located, dated, and posted on the ground this 29 day
MAR, 1997.

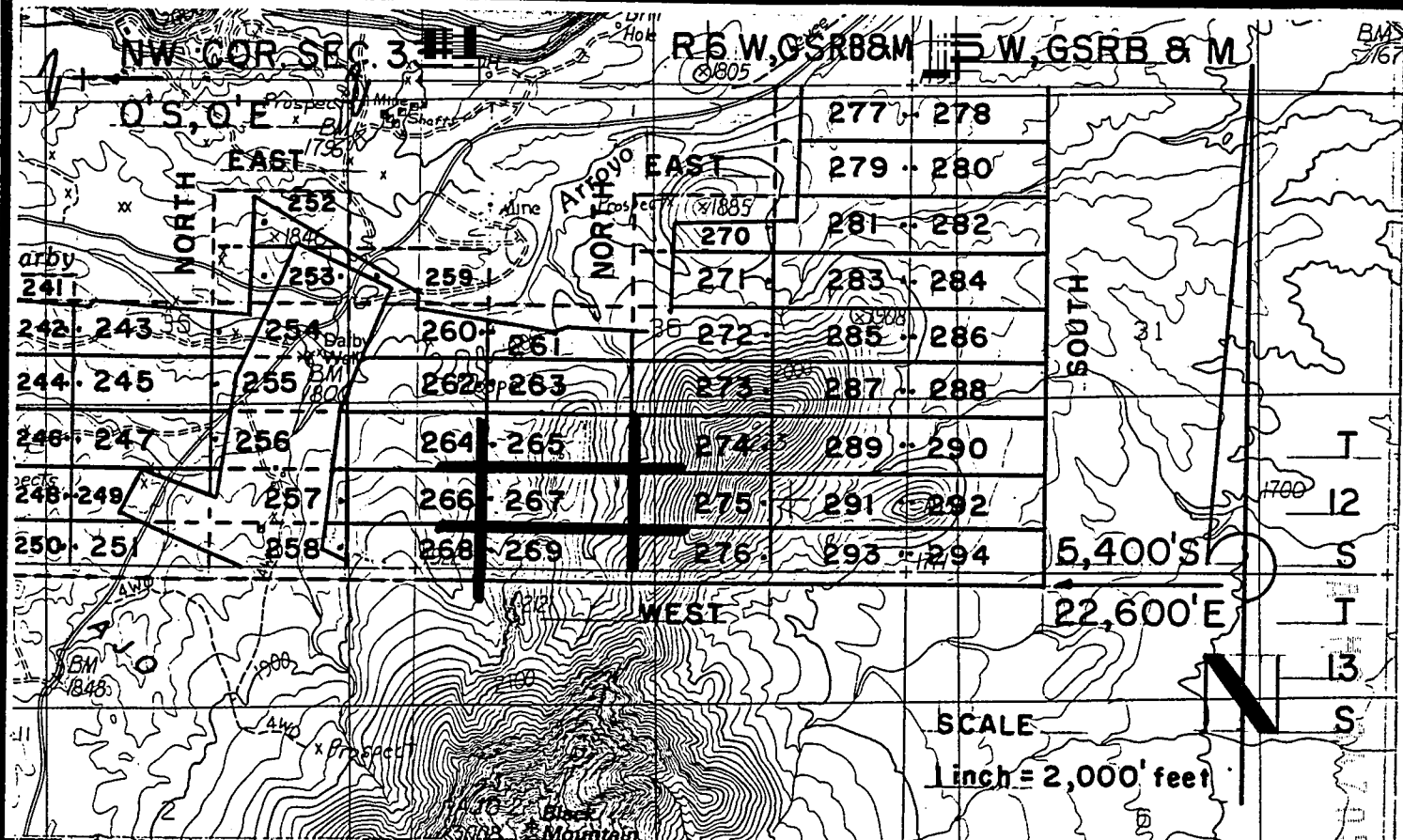
James D Wells Witness

PHELPS DODGE MINING COMPANY (Owner)

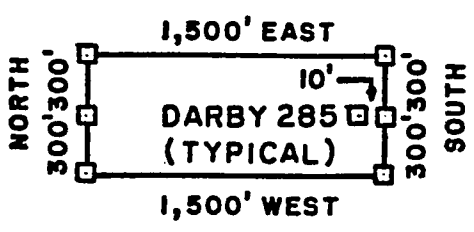
By Richard A Burns Agent
Richard A. Burns

RECEIVED
LAND BUREAU OF
MANAGEMENT
JUN 6 10 35 AM '97
ARIZONA
STATE OFFICE
PHOENIX, ARIZONA

HC 347058



DARBY LODGE CLAIMS 252 - 294 - LOCATED MARCH 28-29, 1997
PIMA COUNTY, ARIZONA
ALL CLAIMS SHOWN ARE 600' X 1,500'.



□ = 2" x 2" x 5"
 WOOD POST

RECEIVED
 BUREAU OF
 LAND MANAGEMENT
 ARIZONA
 STATE OFFICE
 PHOENIX, ARIZONA
 JUN 6 10 35 AM '97

PHELPS DODGE MINING COMPANY ATTACHED TO AND
 P.O. DRAWER 9 MADE A PART OF
 AJO, ARIZONA 85321 DARBY 267 LOCATION NOTICE
 PAGE 2 OF 2

F. ANN RODRIGUEZ, RECORDER
RECORDED BY: JEB
DEPUTY RECORDER
2012 ROOD



DEED: 10553
PAGE: 1010
NO. OF PAGES: 2
SEQUENCE: 97080927
DATE: 05/27/97
LOCATN 13:20:00
ENVELOPE
AMOUNT PAID \$ 9.00

PHELPS DODGE EXPLORATION CORP
D A STILLWELL
200 UNION BLVD STE 300
LAKEWOOD CO 80228

ARIZONA NOTICE OF LOCATION
(Lode Claim)

NOTICE IS HEREBY GIVEN THAT PHELPS DODGE MINING COMPANY,
A Division of Phelps Dodge Corp., whose address is P. O.
Drawer 9, Ajo, AZ 85321, by its undersigned agent, makes this
location of the DARBY 268 lode mining
claim, in the Unknown Mining District, Pima County, Arizona.

The general course of the claim is from East to West,
and said claim is located within the SE + NE
SW + NW, quarter(s) of Section(s) 35 + 2
36 + 1, Township 12S+13S, Range
6W, GSRB&M, Pima County, Arizona.

This claim is 1500 feet in length and 600 feet in width.

This Notice of Location is posted on the center line of the claim.

The claim runs from the location monument on which this notice is posted
10 feet in a E'ly direction to the East end line and
1490 feet in a W'ly direction to the West end line. The
claim boundaries are marked by six monuments, one at each corner and one at
the center of each end line. The location monument on which this notice is
posted is situated within Section 36, Township 12S, Range
6W, GSRB&M, Pima County, Arizona, and is approximately
5100 feet South and 16590 feet East from the NW
corner of Section 33, Township 12S, Range 6W, GSRB&M,
Pima County, Arizona.

The undersigned claims the ground as depicted on the map which is
attached to a copy of this Notice of Location filed in the office of the
County Recorder, Pima County, Tucson, Arizona.

The claim has been monumented in accordance with State and Federal
law. Corner and location monuments are substantial posts projecting at
least four feet above the ground.

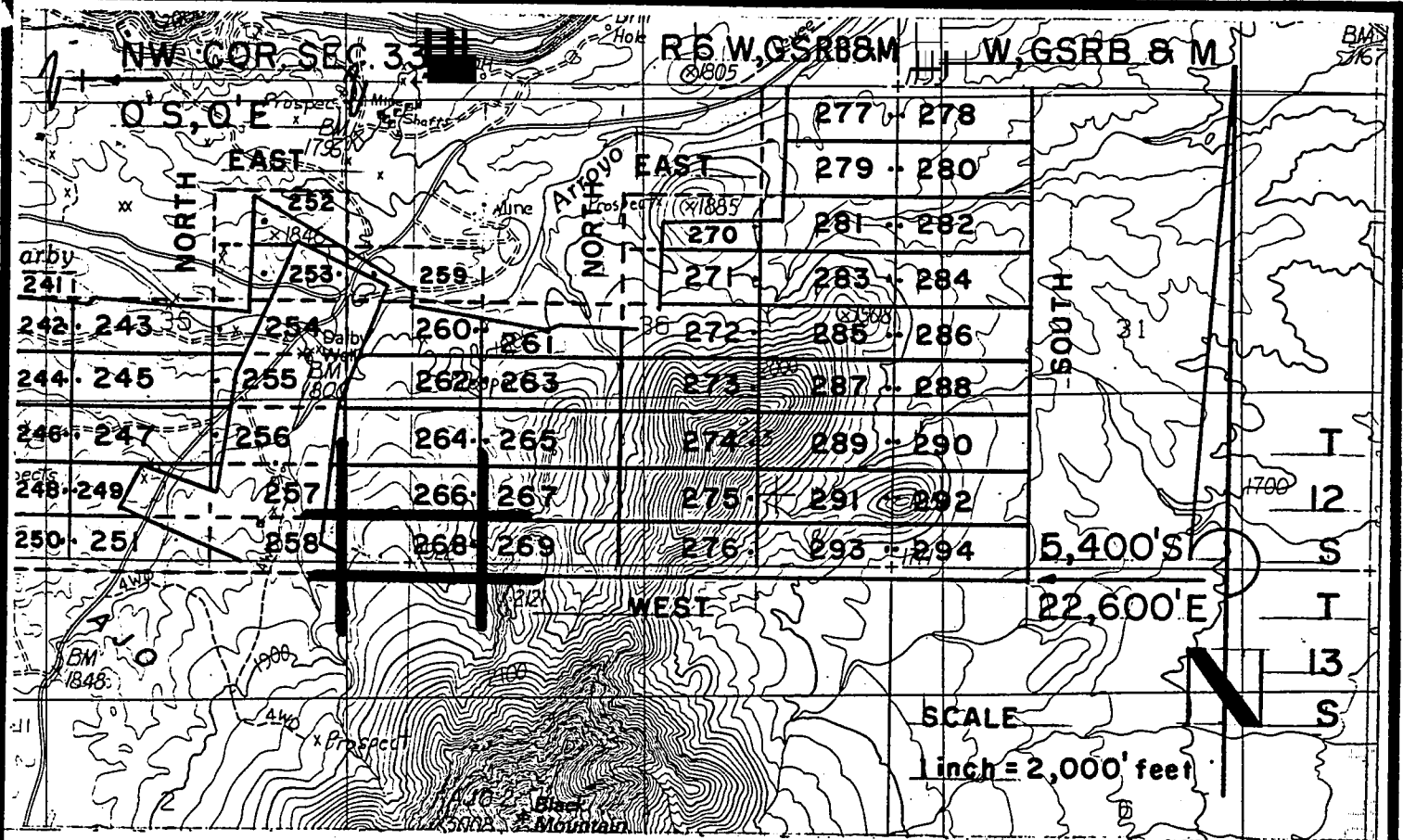
Located, dated, and posted on the ground this 29 day
MAR, 1997.

James D Wells Witness PHELPS DODGE MINING COMPANY (Owner)

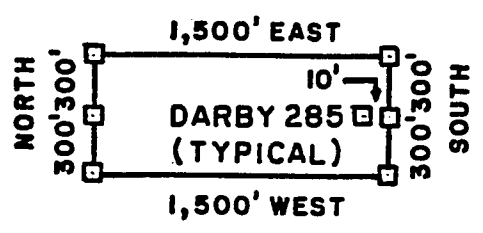
By Richard A Burns Agent
Richard A. Burns

REC 347059

STATE OF ARIZONA
PHOENIX OFFICE
RECEIVED
LAND MANAGEMENT
BUREAU OF
JUN 6 10 35 AM '97



DARBY LODGE CLAIMS 252-294 - LOCATED MARCH 28-29, 1997
PIMA COUNTY, ARIZONA
ALL CLAIMS SHOWN ARE 600' X 1,500'.



□ = 2" X 2" X 5"
 WOOD POST

RECEIVED
 BUREAU OF
 LAND MANAGEMENT
 ARIZONA
 STATE OFFICE
 PHOENIX, ARIZONA
 JUN 6 10 36 AM '97

PHELPS DODGE MINING COMPANY ATTACHED TO AND
 P.O. DRAWER 9 MADE A PART OF
 AJO, ARIZONA 85321 DARBY 268 LOCATION NOTICE
 PAGE 2 OF 2

F. ANN RODRIGUEZ, RECORDER
RECORDED BY: JEB
DEPUTY RECORDER
2012 ROOD



DOCKET: 10553
PAGE: 1012
NO. OF PAGES: 2
SEQUENCE: 97080928
DATE: 05/27/97
TIME: 13:20:00
ENVELOPE
AMOUNT PAID \$ 9.00

PHELPS DODGE EXPLORATION CORP
D A STILLWELL
200 UNION BLVD STE 300
LAKEWOOD CO 80228

ARIZONA NOTICE OF LOCATION
(Lode Claim)

NOTICE IS HEREBY GIVEN THAT PHELPS DODGE MINING COMPANY, A Division of Phelps Dodge Corp., whose address is P. O. Drawer 9, Ajo, AZ 85321, by its undersigned agent, makes this location of the DARBY 269 lode mining claim, in the Unknown Mining District, Pima County, Arizona.

The general course of the claim is from East to West, and said claim is located within the SW+NW, quarter(s) of Section(s) 36+1, Township 12S+13S, Range 6W, GSRB&M, Pima County, Arizona.

This claim is 1500 feet in length and 600 feet in width.

This Notice of Location is posted on the center line of the claim.

The claim runs from the location monument on which this notice is posted 1490 feet in a E'ly direction to the East end line and 10 feet in a W'ly direction to the West end line. The claim boundaries are marked by six monuments, one at each corner and one at the center of each end line. The location monument on which this notice is posted is situated within Section 36, Township 12S, Range 6W, GSRB&M, Pima County, Arizona, and is approximately 5100 feet South and 16610 feet East from the NW corner of Section 33, Township 12S, Range 6W, GSRB&M, Pima County, Arizona.

The undersigned claims the ground as depicted on the map which is attached to a copy of this Notice of Location filed in the office of the County Recorder, Pima County, Tucson, Arizona.

The claim has been monumented in accordance with State and Federal law. Corner and location monuments are substantial posts projecting at least four feet above the ground.

Located, dated, and posted on the ground this 29 day of MAR, 1997.

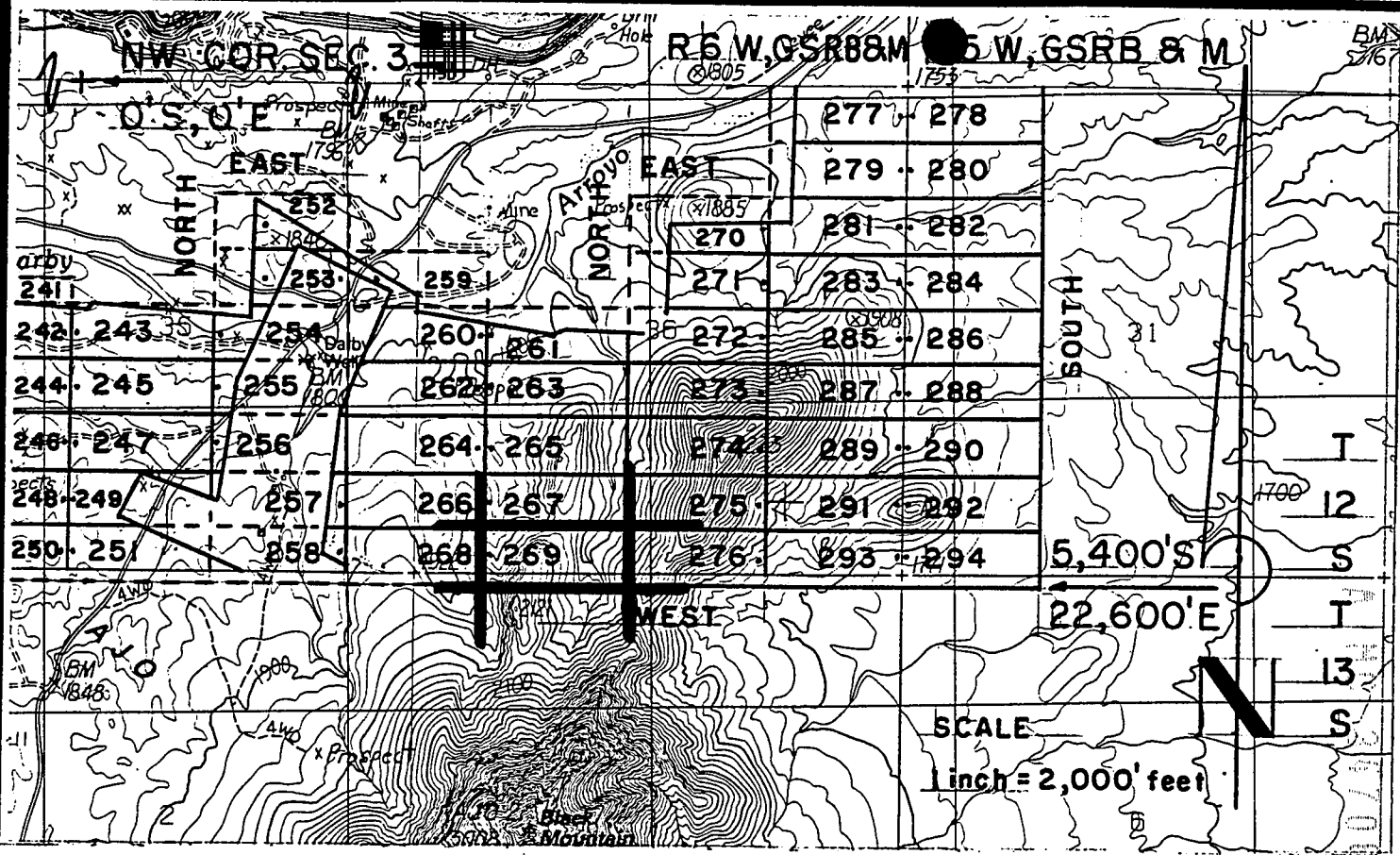
James D Wells Witness PHELPS DODGE MINING COMPANY (Owner)

By Richard A Burns Agent
Richard A. Burns

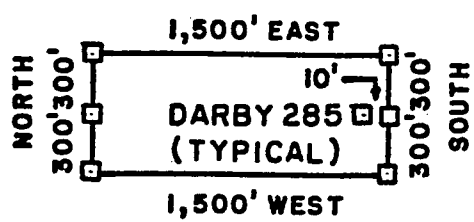
A MC 347060

ARIZONA STATE OFFICE PHOENIX, ARIZONA
RECEIVED BUREAU OF LAND MANAGEMENT
JUN 6 10 36 AM '97

10553 1012



DARBY LODGE CLAIMS 252-294 - LOCATED MARCH 28-29, 1997
PIMA COUNTY, ARIZONA
ALL CLAIMS SHOWN ARE 600' X 1,500'.



□ = 2" x 2" x 5'
 WOOD POST

RECEIVED
 BUREAU OF
 LAND MANAGEMENT
 ARIZONA
 STATE OFFICE
 PHOENIX, ARIZONA
 JUN 6 10 36 AM '97

PHELPS DODGE MINING COMPANY ATTACHED TO AND
 P.O. DRAWER 9 MADE A PART OF
 AJO, ARIZONA 85321 DARBY 269 LOCATION NOTICE
 PAGE 2 OF 2

F. ANN RODRIGUEZ, RECORDER
RECORDED BY: JEB
DEPUTY RECORDER
2012 ROOD



DOCKET: 10553
PAGE: 1014
NO. OF PAGES: 2
SEQUENCE: 97080929
05/27/97
LOCATN 13:20:00
ENVELOPE
AMOUNT PAID \$ 9.00

PHELPS DODGE EXPLORATION CORP
D A STILLWELL
200 UNION BLVD STE 300
LAKEWOOD CO 80228

ARIZONA NOTICE OF LOCATION
(Lode Claim)

NOTICE IS HEREBY GIVEN THAT PHELPS DODGE MINING COMPANY,
A Division of Phelps Dodge Corp., whose address is P. O.
Drawer 9, Ajo, AZ 85321, by its undersigned agent, makes this
location of the DARBY 270 lode mining
claim, in the Unknown Mining District, Pima County, Arizona.

The general course of the claim is from East to West,
and said claim is located within the _____, _____, NW,
NE, quarter(s) of Section(s) 36, Township 12S, Range
6W, GSRB&M, Pima County, Arizona.

This claim is 1500 feet in length and 600 feet in width.

This Notice of Location is posted on the center line of the claim.

The claim runs from the location monument on which this notice is posted
10 feet in a E'ly direction to the East end line and
1490 feet in a W'ly direction to the West end line. The
claim boundaries are marked by six monuments, one at each corner and one at
the center of each end line. The location monument on which this notice is
posted is situated within Section 36, Township 12S, Range
6W, GSRB&M, Pima County, Arizona, and is approximately
1500 feet South and 19590 feet East from the NW
corner of Section 33, Township 12S, Range 6W, GSRB&M,
Pima County, Arizona.

The undersigned claims the ground as depicted on the map which is
attached to a copy of this Notice of Location filed in the office of the
County Recorder, Pima County, Tucson, Arizona.

The claim has been monumented in accordance with State and Federal
law. Corner and location monuments are substantial posts projecting at
least four feet above the ground.

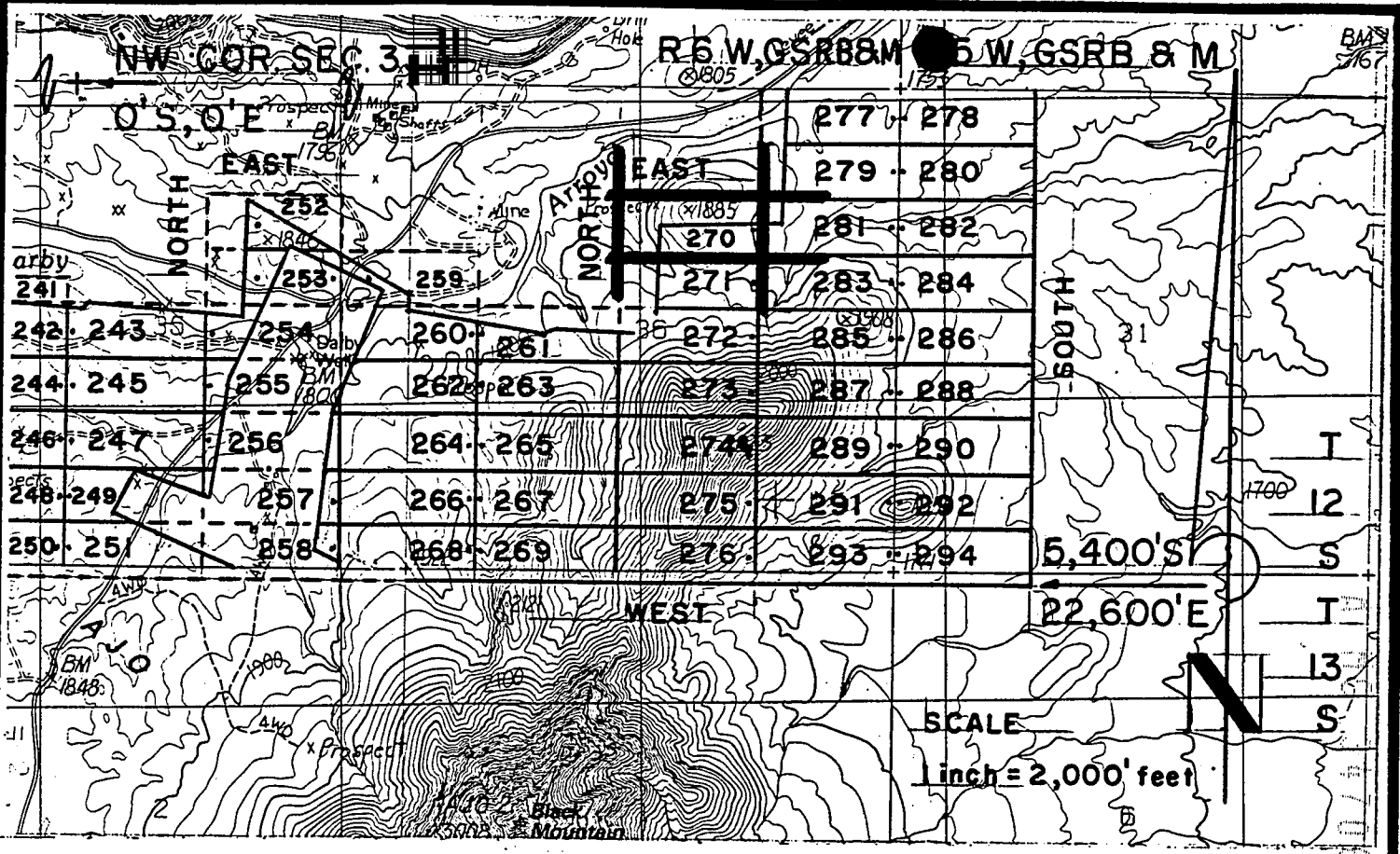
Located, dated, and posted on the ground this 28 day of
MAR, 1997.

James D Wells Witness PHELPS DODGE MINING COMPANY (owner)

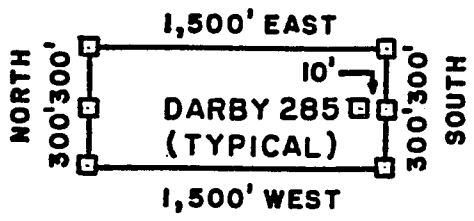
By Richard A Burns Agent
Richard A. Burns

A MC 347061

ARIZONA
STATE OFFICE
PHOENIX, ARIZONA
RECEIVED
BUREAU OF
LAND MANAGEMENT
JUN 6 10 36 AM '97



DARBY LODGE CLAIMS 252-294 - LOCATED MARCH 28-29, 1997
PIMA COUNTY, ARIZONA
ALL CLAIMS SHOWN ARE 600' X 1,500'.



□ = 2" x 2" x 5"
 WOOD POST

RECEIVED
 BUREAU OF
 LAND MANAGEMENT
 ARIZONA
 STATE OFFICE
 PHOENIX, ARIZONA
 JUN 6 10 36 AM '97

PHELPS DODGE MINING COMPANY ATTACHED TO AND
 P.O. DRAWER 9
 AJO, ARIZONA 85321
 MADE A PART OF
 DARBY 270 LOCATION NOTICE
 PAGE 2 OF 2

F. ANN RODRIGUEZ, RECORDER
RECORDED BY: JEB
DEPUTY RECORDER
2012 ROOD



BUCKET: 10553
PAGE: 1016
NO. OF PAGES: 2
SEQUENCE: 97080930
LOCATN 05/27/97
13:20:00
ENVELOPE
AMOUNT PAID \$ 9.00

W
PHELPS DODGE EXPLORATION CORP
D A STILLWELL
200 UNION BLVD STE 300
LAKEWOOD CO 80228

ARIZONA NOTICE OF LOCATION
(Lode Claim)

NOTICE IS HEREBY GIVEN THAT PHELPS DODGE MINING COMPANY,
A Division of Phelps Dodge Corp., whose address is P. O.
Drawer 9, Ajo, AZ 85321, by its undersigned agent, makes this
location of the DARBY 271 lode mining
claim, in the Unknown Mining District, Pima County, Arizona.

The general course of the claim is from East to West,
and said claim is located within the , , NW,
NE, quarter(s) of Section(s) 36, Township 12S, Range
6W, GSRB&M, Pima County, Arizona.

This claim is 1500 feet in length and 600 feet in width.

This Notice of Location is posted on the center line of the claim.

The claim runs from the location monument on which this notice is posted
10 feet in a E'y direction to the East end line and
1490 feet in a W'y direction to the West end line. The
claim boundaries are marked by six monuments, one at each corner and one at
the center of each end line. The location monument on which this notice is
posted is situated within Section 36, Township 12S, Range
6W, GSRB&M, Pima County, Arizona, and is approximately
2100 feet South and 19590 feet East from the NW
corner of Section 33, Township 12S, Range 6W, GSRB&M,
Pima County, Arizona.

The undersigned claims the ground as depicted on the map which is
attached to a copy of this Notice of Location filed in the office of the
County Recorder, Pima County, Tucson, Arizona.

The claim has been monumented in accordance with State and Federal
law. Corner and location monuments are substantial posts projecting a
least four feet above the ground.

Located, dated, and posted on the ground this 28 day of
MAR, 1997.

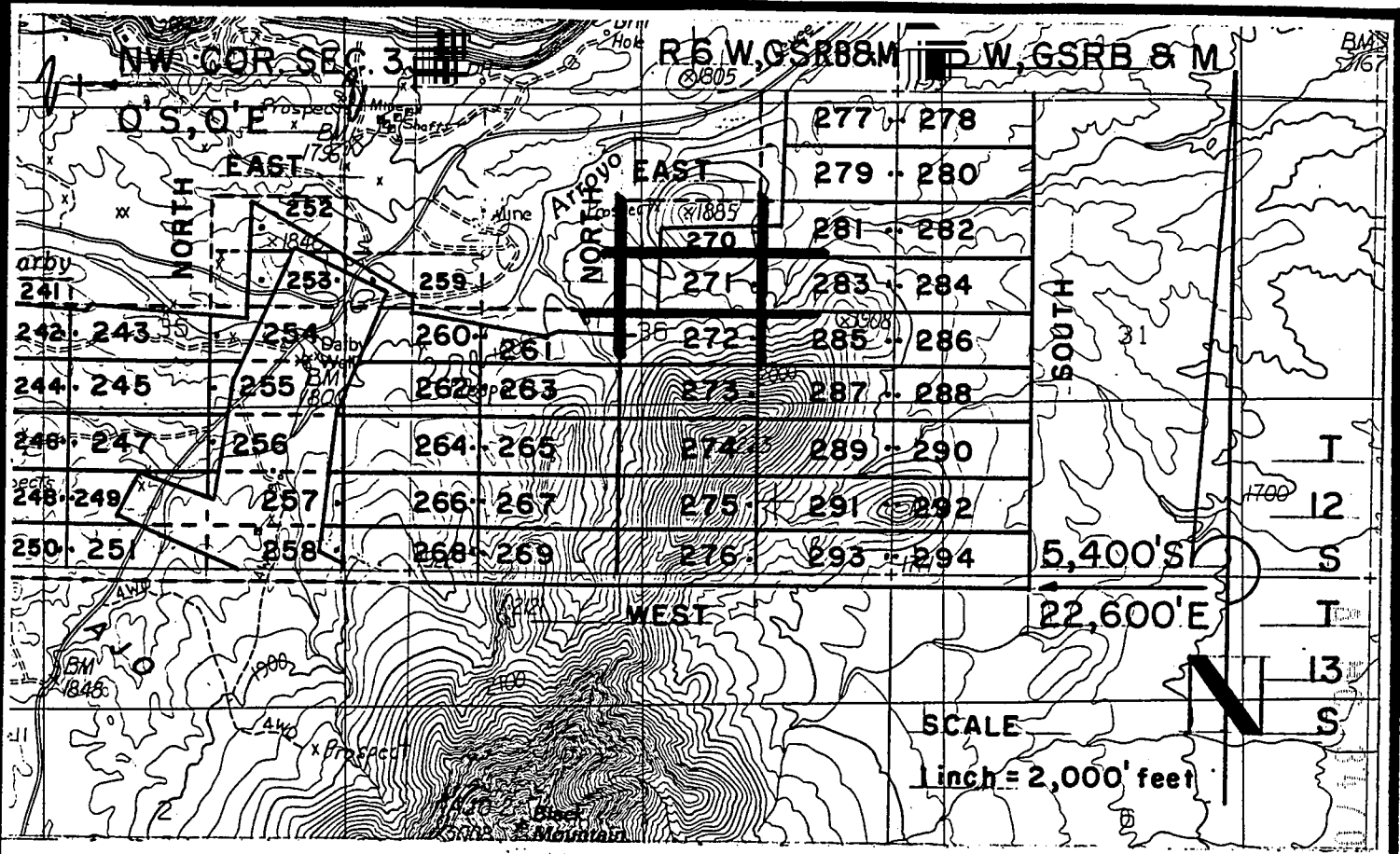
James D Wells Witness PHELPS DODGE MINING COMPANY (Owner)

By Richard A Burns Agent
Richard A. Burns

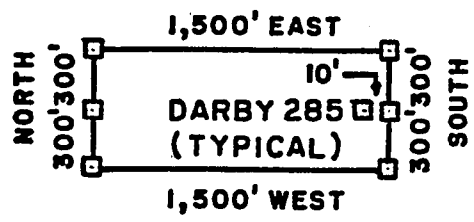
MC 347062

ARIZONA
STATE OFFICE
PHOENIX
RECEIVED

JUN 6 10 36 AM '97
RECEIVED
BUREAU OF
LAND MANAGEMENT



DARBY LODGE CLAIMS 252-294 - LOCATED MARCH 28-29, 1997
PIMA COUNTY, ARIZONA
ALL CLAIMS SHOWN ARE 600' X 1,500'.



□ = 2" x 2" x 5"
 WOOD POST

RECEIVED
 BUREAU OF
 LAND MANAGEMENT
 JUN 6 10 36 AM '97
 ARIZONA
 STATE OFFICE
 PHOENIX, ARIZONA

PHELPS DODGE MINING COMPANY ATTACHED TO AND
 P.O. DRAWER 9 MADE A PART OF
 AJO, ARIZONA 85321 DARBY 27/ LOCATION NOTICE
 PAGE 2 OF 2

F. ANN RODRIGUEZ, ORDER
RECORDED BY: JEB
DEPUTY RECORDER
2012 ROOD



BOOK: 10553
PAGE: 1018
NO. OF PAGES: 2
SEQUENCE: 97080931
DATE: 05/27/97
LOCATN: 13:20:00
ENVELOPE
AMOUNT PAID \$ 9.00

W
PHELPS DODGE EXPLORATION CORP
D A STILLWELL
200 UNION BLVD STE 300
LAKEWOOD CO 80228

ARIZONA NOTICE OF LOCATION
(Lode Claim)

NOTICE IS HEREBY GIVEN THAT PHELPS DODGE MINING COMPANY,
A Division of Phelps Dodge Corp., whose address is P. O.
Drawer 9, Ajo, AZ 85321, by its undersigned agent, makes this
location of the DARBY 272 lode mining
claim, in the Unknown Mining District, Pima County, Arizona.

The general course of the claim is from East to West,
and said claim is located within the NW, NE, SW,
SE, quarter(s) of Section(s) 36, Township 12S, Range
6W, GSRB&M, Pima County, Arizona.

This claim is 1500 feet in length and 600 feet in width.

This Notice of Location is posted on the center line of the claim.

The claim runs from the location monument on which this notice is posted
10 feet in a E'ly direction to the East end line and
1490 feet in a W'ly direction to the West end line. The
claim boundaries are marked by six monuments, one at each corner and one at
the center of each end line. The location monument on which this notice is
posted is situated within Section 36, Township 12S, Range
6W, GSRB&M, Pima County, Arizona, and is approximately
2700 feet South and 19590 feet East from the NW
corner of Section 33, Township 12S, Range 6W, GSRB&M,
Pima County, Arizona.

The undersigned claims the ground as depicted on the map which is
attached to a copy of this Notice of Location filed in the office of the
County Recorder, Pima County, Tucson, Arizona.

The claim has been monumented in accordance with State and Federal
law. Corner and location monuments are substantial posts projecting at
least four feet above the ground.

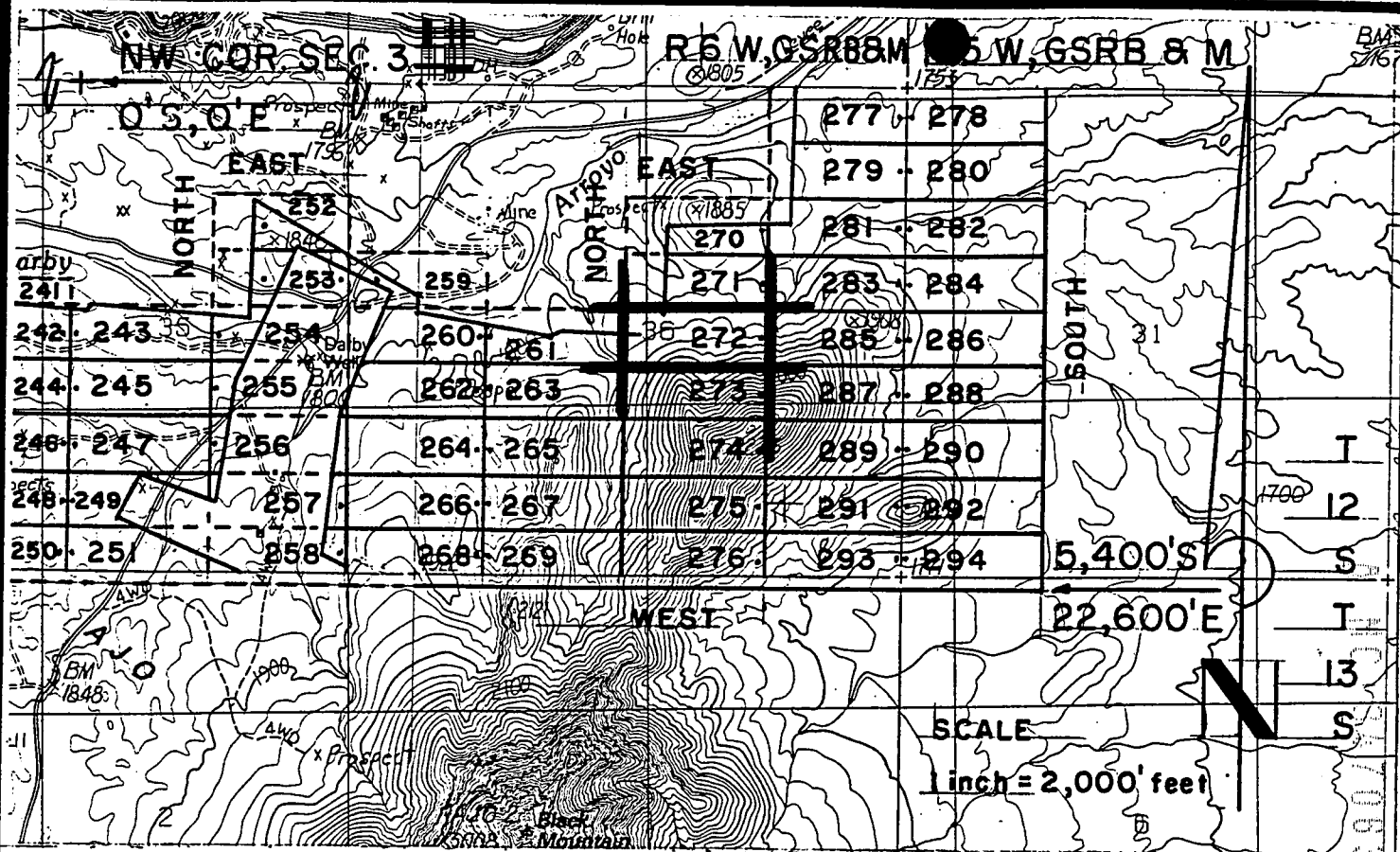
Located, dated, and posted on the ground this 28 day of
MAR, 1997.

James D Wells Witness

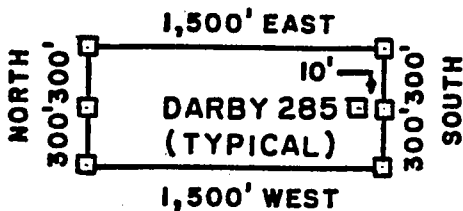
PHELPS DODGE MINING COMPANY Owner
By Richard A Burns Agent
Richard A. Burns

ARIZONA
STATE OFFICE
PHOENIX, ARIZONA
RECEIVED
BUREAU OF
LAND MANAGEMENT
JUN 6 10 36 AM '97

A HC 347063



DARBY LODGE CLAIMS 252-294 - LOCATED MARCH 28-29, 1997
PIMA COUNTY, ARIZONA
ALL CLAIMS SHOWN ARE 600' X 1,500'.



□ = 2" x 2" x 5"
 WOOD POST

RECEIVED
 BUREAU OF
 LAND MANAGEMENT
 JUN 6 10 36 AM '97
 ARIZONA
 STATE OFFICE
 PHOENIX, ARIZONA

PHELPS DODGE MINING COMPANY ATTACHED TO AND
 P.O. DRAWER 9 MADE A PART OF
 AJO, ARIZONA 85321 DARBY 272 LOCATION NOTICE
 PAGE 2 OF 2

F. ANN RODRIGUEZ, ORDER
RECORDED BY: JEB
DEPUTY RECORDER
2012 ROOD



BOOK: 10553
PAGE: 1020
NO. OF PAGES: 2
SEQUENCE: 97080932
DATE: 05/27/97
LOCATN 13:20:00
ENVELOPE
AMOUNT PAID \$ 9.00

W
PHELPS DODGE EXPLORATION CORP
D A STILLWELL
200 UNION BLVD STE 300
LAKEWOOD CO 80228

ARIZONA NOTICE OF LOCATION
(Lode Claim)

NOTICE IS HEREBY GIVEN THAT PHELPS DODGE MINING COMPANY,
A Division of Phelps Dodge Corp., whose address is P. O.
Drawer 9, Ajo, AZ 85321, by its undersigned agent, makes this
location of the DARBY 273 lode mining
claim, in the Unknown Mining District, Pima County, Arizona.

The general course of the claim is from East to West,
and said claim is located within the SW,
SE quarter(s) of Section(s) 36, Township 12S, Range
6W, GSRB&M, Pima County, Arizona.

This claim is 1500 feet in length and 600 feet in width.

This Notice of Location is posted on the center line of the claim.

The claim runs from the location monument on which this notice is posted
10 feet in a E'ly direction to the East end line and
1490 feet in a W'ly direction to the West end line. The
claim boundaries are marked by six monuments, one at each corner and one at
the center of each end line. The location monument on which this notice is
posted is situated within Section 36, Township 12S, Range
6W, GSRB&M, Pima County, Arizona, and is approximately
3300 feet South and 19590 feet East from the NW
corner of Section 33, Township 12S, Range 6W, GSRB&M,
Pima County, Arizona.

The undersigned claims the ground as depicted on the map which is
attached to a copy of this Notice of Location filed in the office of the
County Recorder, Pima County, Tucson, Arizona.

The claim has been monumented in accordance with State and Federal
law. Corner and location monuments are substantial posts projecting at
least four feet above the ground.

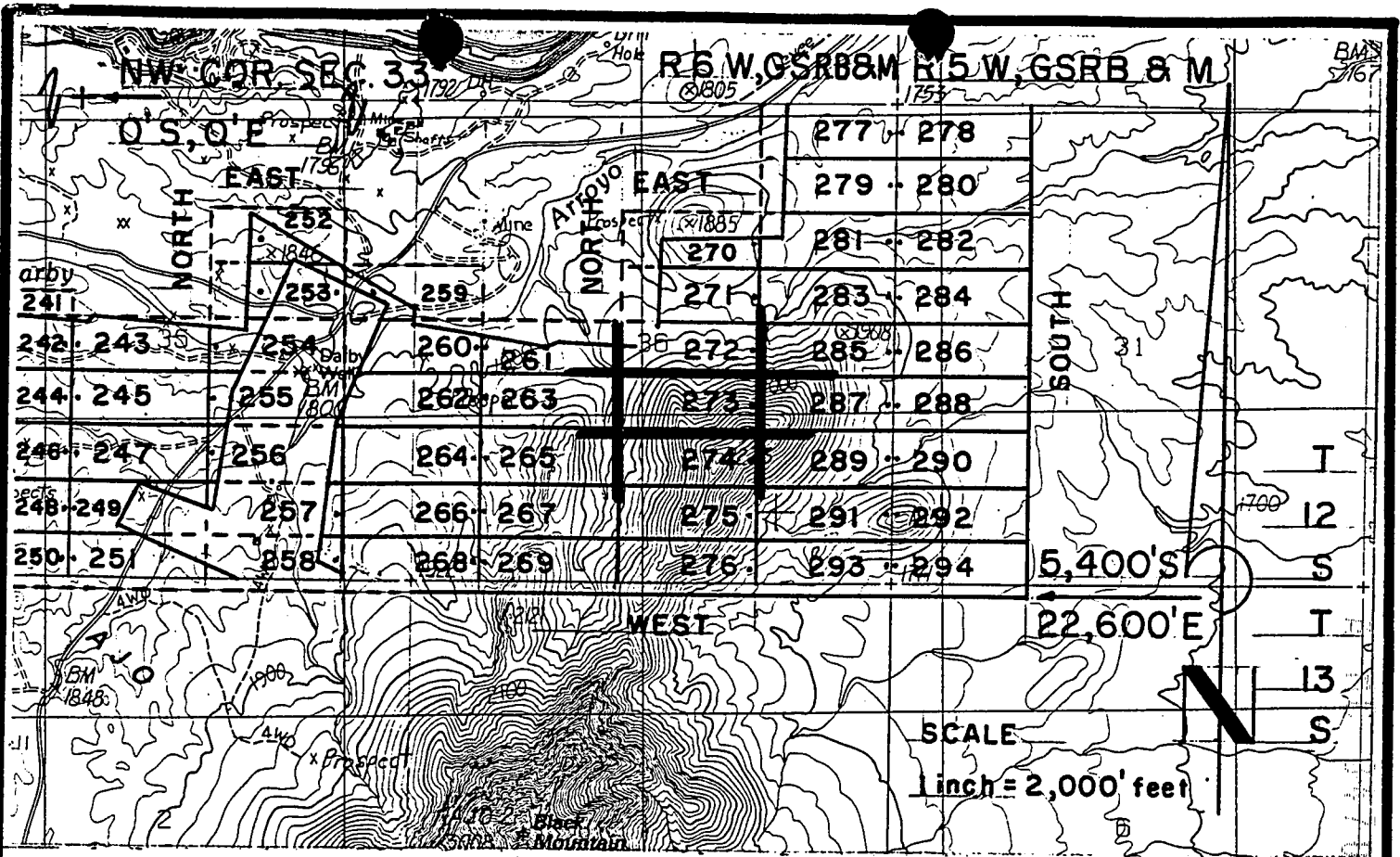
Located, dated, and posted on the ground this 28 day of
MAR, 1997.

James D Wells Witness PHELPS DODGE MINING COMPANY (Owner)

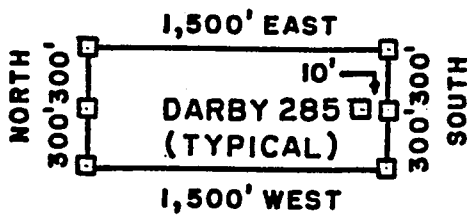
By Richard A Burns Agent
Richard A. Burns

A MC 367064

RECEIVED
BUREAU OF
LAND MANAGEMENT
JUN 6 10 36 AM '97
ARIZONA
STATE OFFICE
PHOENIX, ARIZONA



DARBY LODGE CLAIMS 252-294 - LOCATED MARCH 28-29, 1997
 PIMA COUNTY, ARIZONA
 ALL CLAIMS SHOWN ARE 600' X 1,500'.



□ = 2" x 2" x 5'
 WOOD POST

RECEIVED
 BUREAU OF
 LAND MANAGEMENT
 JUN 6 10 36 AM '97
 ARIZONA
 STATE OFFICE
 PHOENIX, ARIZONA

PHELPS DODGE MINING COMPANY ATTACHED TO AND
 P.O. DRAWER 9 MADE A PART OF
 AJO, ARIZONA 85321 DARBY 273 LOCATION NOTICE
 PAGE 2 OF 2

F. ANN RODRIGUEZ ~~RECORDER~~
RECORDED BY: JEB
DEPUTY RECORDER
2012 ROOD



CKET: 10553
PAGE: 1022
NO. OF PAGES: 2
SEQUENCE: 97080933
05/27/97
LOCATN 13:20:00
ENVELOPE
AMOUNT PAID \$ 9.00

W
PHELPS DODGE EXPLORATION CORP
D A STILLWELL
200 UNION BLVD STE 300
LAKEWOOD CO 80228

ARIZONA NOTICE OF LOCATION
(Lode Claim)

NOTICE IS HEREBY GIVEN THAT PHELPS DODGE MINING COMPANY,
A Division of Phelps Dodge Corp., whose address is P. O.
Drawer 9, Ajo, AZ 85321, by its undersigned agent, makes this
location of the DARBY 274 lode mining
claim, in the Unknown Mining District, Pima County, Arizona.

The general course of the claim is from East to West,
and said claim is located within the SE,
SW, quarter(s) of Section(s) 36, Township 12S, Range
6W, GSRB&M, Pima County, Arizona.

This claim is 1500 feet in length and 600 feet in width.

This Notice of Location is posted on the center line of the claim.

The claim runs from the location monument on which this notice is posted
10 feet in a E'ly direction to the East end line and
1490 feet in a W'ly direction to the West end line. The
claim boundaries are marked by six monuments, one at each corner and one at
the center of each end line. The location monument on which this notice is
posted is situated within Section 36, Township 12S, Range
6W, GSRB&M, Pima County, Arizona, and is approximately
3900 feet South and 19590 feet East from the NW
corner of Section 33, Township 12S, Range 6W, GSRB&M,
Pima County, Arizona.

The undersigned claims the ground as depicted on the map which is
attached to a copy of this Notice of Location filed in the office of the
County Recorder, Pima County, Tucson, Arizona.

The claim has been monumented in accordance with State and Federal
law. Corner and location monuments are substantial posts projecting
least four feet above the ground.

Located, dated, and posted on the ground this 28 day
MAR, 1997.

James Dwells

Witness

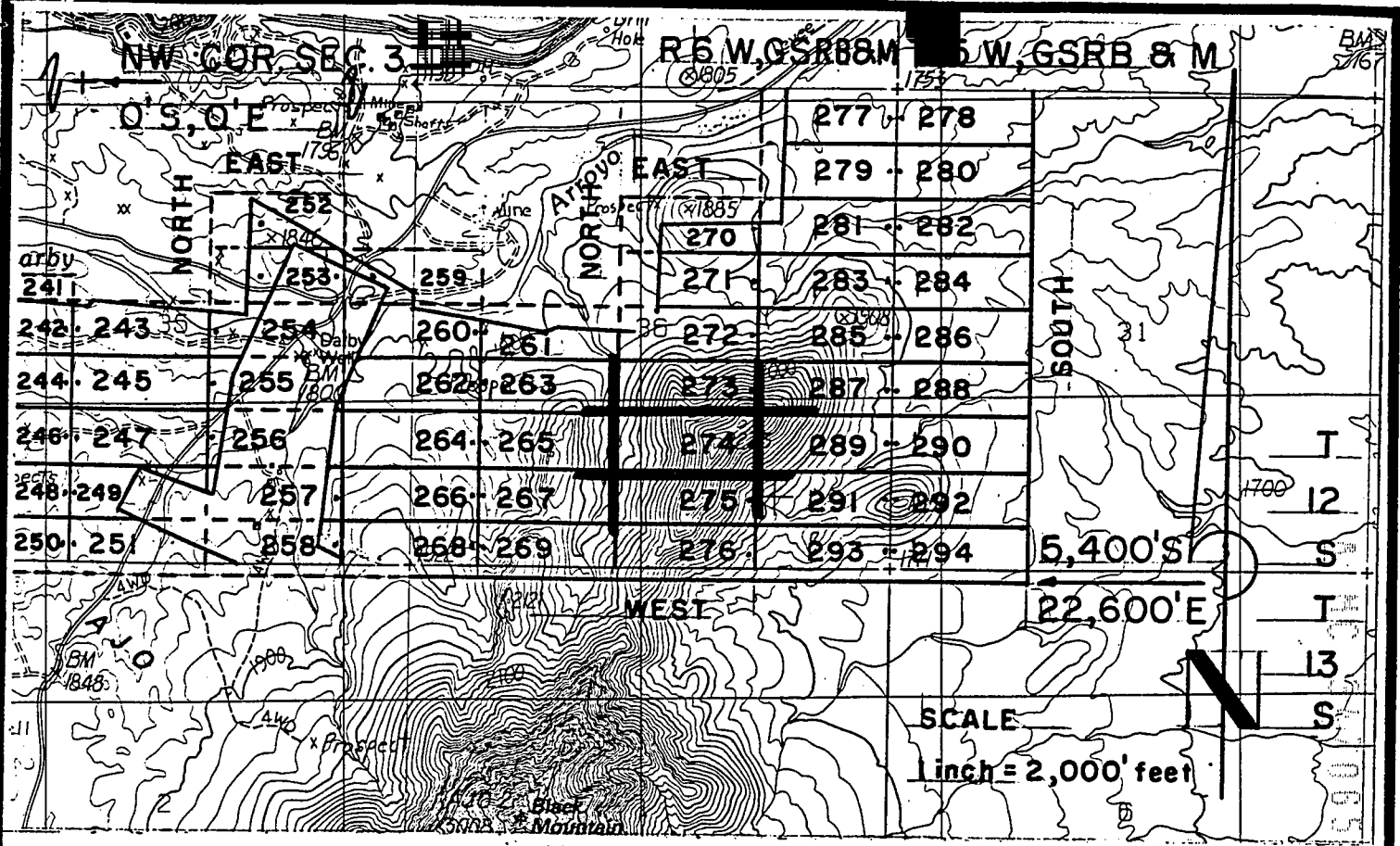
PHELPS DODGE MINING COMPANY (Owner)

By Richard A. Burns Agent
Richard A. Burns

REC 347065

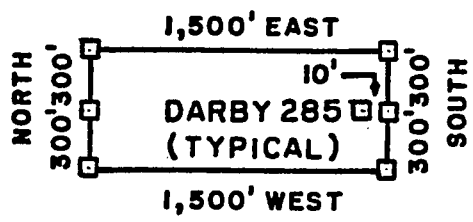
ARIZONA
STATE OFFICE
PHOENIX, ARIZONA

RECEIVED
BUREAU OF
LAND MANAGEMENT
JUN 6 10 36 AM '97



DARBY LODGE CLAIMS 252-294 - LOCATED MARCH 28-29, 1997
PIMA COUNTY, ARIZONA
ALL CLAIMS SHOWN ARE 600' X 1,500'.

RECEIVED
 BUREAU OF
 LAND MANAGEMENT
 JUN 6 10 36 AM '97
 ARIZONA
 STATE OFFICE
 PHOENIX, ARIZONA



□ = 2" x 2" x 5'
 WOOD POST

PHELPS DODGE MINING COMPANY ATTACHED TO AND
 P.O. DRAWER 9 MADE A PART OF
 AJO, ARIZONA 85321 DARBY 274 LOCATION NOTICE
 PAGE 2 OF 2

F. ANN RODRIGUEZ, RECORDER
RECORDED BY: JEB
DEPUTY RECORDER
2012 ROOD



CKET: 10553
PAGE: 1024
NO. OF PAGES: 2
SEQUENCE: 97080934
05/27/97
LOCATN 13:20:00
ENVELOPE
AMOUNT PAID \$ 9.00

W
PHELPS DODGE EXPLORATION CORP
D A STILLWELL
200 UNION BLVD STE 300
LAKEWOOD CO 80228

ARIZONA NOTICE OF LOCATION
(Lode Claim)

NOTICE IS HEREBY GIVEN THAT PHELPS DODGE MINING COMPANY,
A Division of Phelps Dodge Corp., whose address is P. O.
Drawer 9, Ajo, AZ 85321, by its undersigned agent, makes this
location of the DARBY 275 lode mining
claim, in the Unknown Mining District, Pima County, Arizona.

The general course of the claim is from East to West,
and said claim is located within the SE,
SW, quarter(s) of Section(s) 36, Township 12S, Range
6W, GSRB&M, Pima County, Arizona.

This claim is 1500 feet in length and 600 feet in width.

This Notice of Location is posted on the center line of the claim.

The claim runs from the location monument on which this notice is posted
10 feet in a E'ly direction to the East end line and
1490 feet in a W'ly direction to the West end line. The
claim boundaries are marked by six monuments, one at each corner and one at
the center of each end line. The location monument on which this notice is
posted is situated within Section 36, Township 12S, Range
6W, GSRB&M, Pima County, Arizona, and is approximately
4500 feet South and 19590 feet East from the NW
corner of Section 33, Township 12S, Range 6W, GSRB&M,
Pima County, Arizona.

The undersigned claims the ground as depicted on the map which is
attached to a copy of this Notice of Location filed in the office of the
County Recorder, Pima County, Tucson, Arizona.

The claim has been monumented in accordance with State and Federal
law. Corner and location monuments are substantial posts projecting at
least four feet above the ground.

Located, dated, and posted on the ground this 28 day of
MAR, 1997.

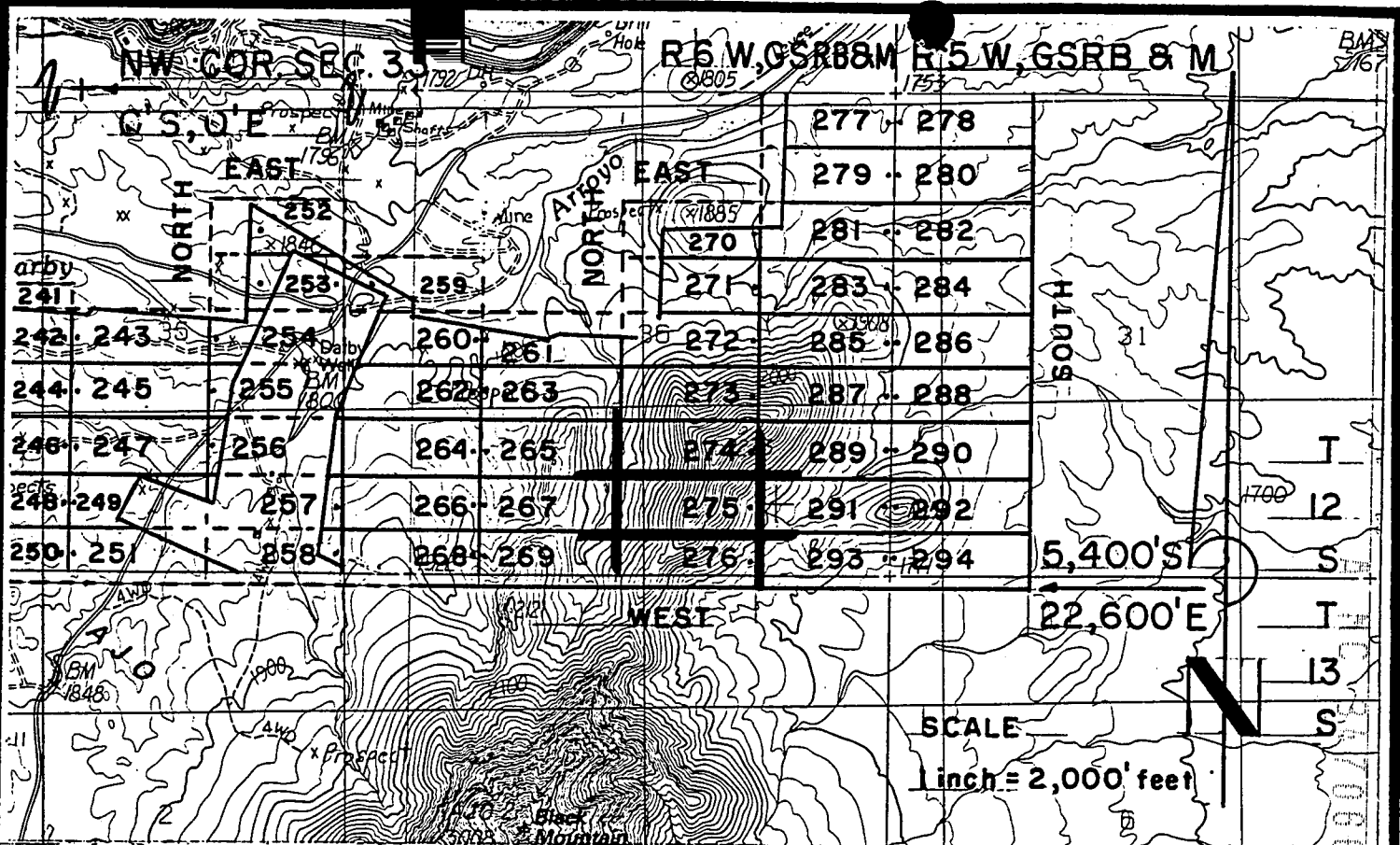
James DWells Witness PHELPS DODGE MINING COMPANY (Owner)

By Richard A. Burns Agent
Richard A. Burns

4 MC 347000

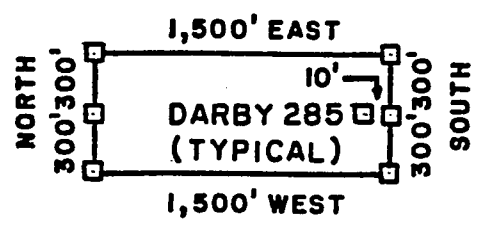
ARIZONA
STATE OFFICE
PHOENIX, ARIZONA

RECEIVED
BUREAU OF
LAND MANAGEMENT
JUN 6 10 36 AM '97



DARBY LODGE CLAIMS 252-294 - LOCATED MARCH 28-29, 1997
PIMA COUNTY, ARIZONA
ALL CLAIMS SHOWN ARE 600' X 1,500'.

RECEIVED
 BUREAU OF
 LAND MANAGEMENT
 ARIZONA
 STATE OFFICE
 PHOENIX, ARIZONA
 JUN 6 10 36 AM '97



□ = 2" x 2" x 5'
 WOOD POST

PHELPS DODGE MINING COMPANY ATTACHED TO AND
 P.O. DRAWER 9 MADE A PART OF
 AJO, ARIZONA 85321 DARBY 275 LOCATION NOTICE
 PAGE 2 OF 2

F. ANN RODRIGUEZ, RECORDER
RECORDED BY: JEB
DEPUTY RECORDER
2012 ROOD



CKET: 10553
GE: 1026
NO. OF PAGES: 2
SEQUENCE: 97080935
05/27/97
LOCATN 13:20:00
ENVELOPE
AMOUNT PAID \$ 9.00

W
PHELPS DODGE EXPLORATION CORP
D A STILLWELL
200 UNION BLVD STE 300
LAKEWOOD CO 80228

ARIZONA NOTICE OF LOCATION
(Lode Claim)

NOTICE IS HEREBY GIVEN THAT PHELPS DODGE MINING COMPANY,
A Division of Phelps Dodge Corp., whose address is P. O.
Drawer 9, Ajo, AZ 85321, by its undersigned agent, makes this
location of the DARBY 276 lode mining
claim, in the Unknown Mining District, Pima County, Arizona.

The general course of the claim is from East to West,
and said claim is located within the SW + NW
SE + NE, quarter(s) of Section(s) 36+1, Township 12S+13S, Range
6W, GSRB&M, Pima County, Arizona.

This claim is 1500 feet in length and 600 feet in width.

This Notice of Location is posted on the center line of the claim.

The claim runs from the location monument on which this notice is posted
10 feet in a E'ly direction to the East end line and
1490 feet in a W'ly direction to the West end line. The
claim boundaries are marked by six monuments, one at each corner and one at
the center of each end line. The location monument on which this notice is
posted is situated within Section 36, Township 12S, Range
6W, GSRB&M, Pima County, Arizona, and is approximately
5100 feet South and 19590 feet East from the NW
corner of Section 33, Township 12S, Range 6W, GSRB&M,
Pima County, Arizona.

The undersigned claims the ground as depicted on the map which is
attached to a copy of this Notice of Location filed in the office of the
County Recorder, Pima County, Tucson, Arizona.

The claim has been monumented in accordance with State and Federal
law. Corner and location monuments are substantial posts projecting
least four feet above the ground.

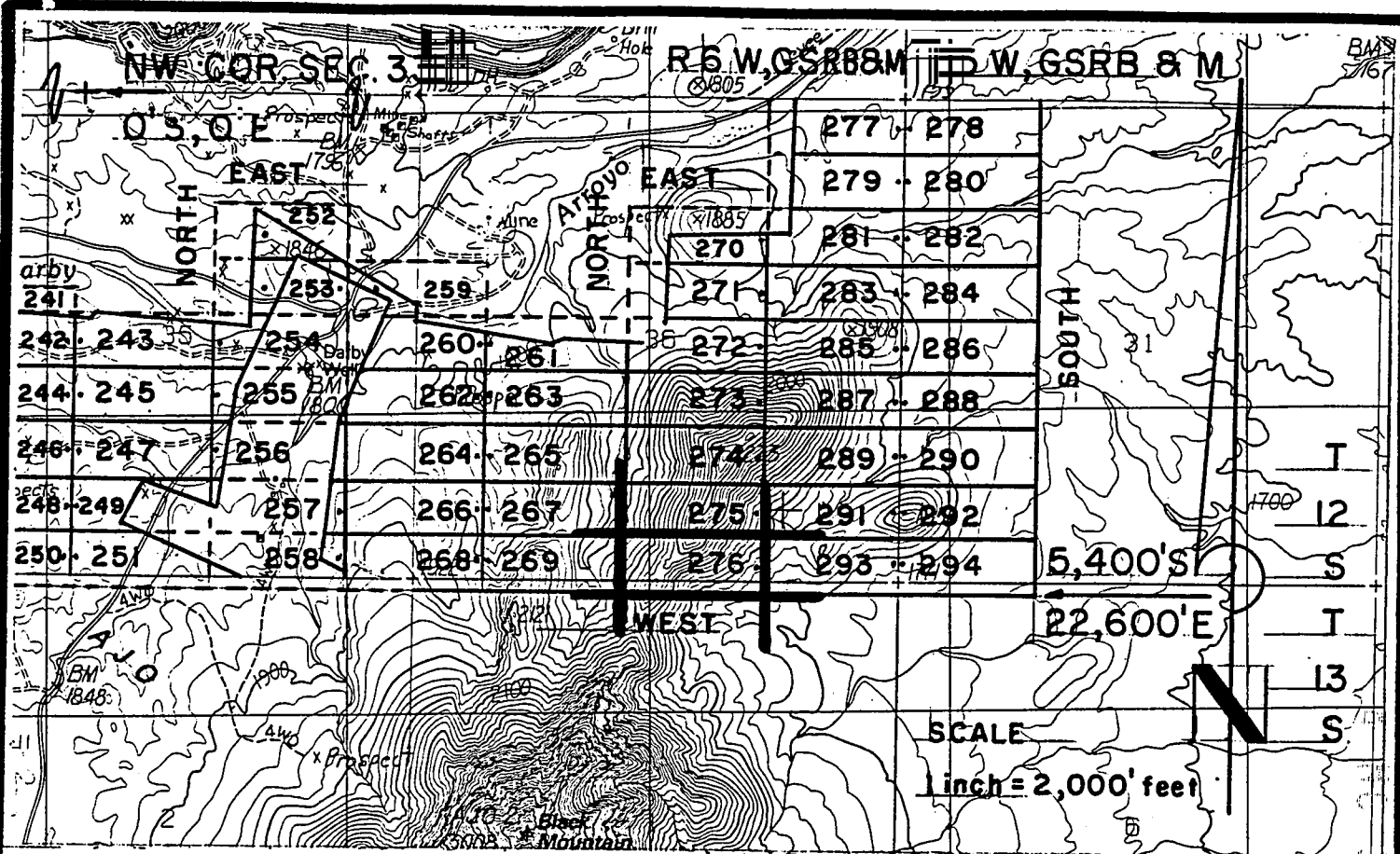
Located, dated, and posted on the ground this 28 day of
MAR, 1997.

James D Wells Witness PHELPS DODGE MINING COMPANY (Owner)

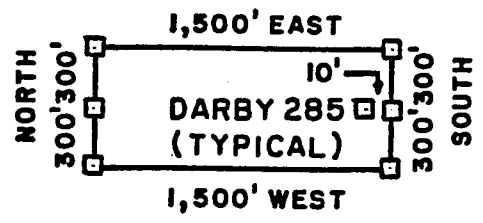
By Richard A Burns Agent
Richard A. Burns

REC 347067

RECEIVED
LAND BUREAU OF
MANAGEMENT
JUN 6 10 36 AM '97
ARIZONA
STATE OFFICE
PHOENIX, ARIZONA



DARBY LODGE CLAIMS 252-294 - LOCATED MARCH 28-29, 1997
PIMA COUNTY, ARIZONA
ALL CLAIMS SHOWN ARE 600' X 1,500'.



□ = 2" x 2" x 5'
 WOOD POST

RECEIVED
 BUREAU OF
 LAND MANAGEMENT
 JUN 6 10 36 AM '97
 ARIZONA
 STATE OFFICE
 PHOENIX, ARIZONA

PHELPS DODGE MINING COMPANY ATTACHED TO AND
 P.O. DRAWER 9
 AJO, ARIZONA 85321
 MADE A PART OF
 DARBY 276 LOCATION NOTICE
 PAGE 2 OF 2

F. ANN RODRIGUEZ, RECORDER
RECORDED BY: JEB
DEPUTY RECORDER
2012 ROOD



KET: 10553
E: 1028
NO. OF PAGES: 2
SEQUENCE: 97080936
05/27/97
LDCATN 13:20:00
ENVELOPE
AMOUNT PAID \$ 9.00

W
PHELPS DODGE EXPLORATION CORP
D A STILLWELL
200 UNION BLVD STE 300
LAKEWOOD CO 80228

ARIZONA NOTICE OF LOCATION
(Lode Claim)

NOTICE IS HEREBY GIVEN THAT PHELPS DODGE MINING COMPANY,
A Division of Phelps Dodge Corp., whose address is P. O.
Drawer 9, Ajo, AZ 85321, by its undersigned agent, makes this
location of the DARBY 277 lode mining
claim, in the Unknown Mining District, Pima County, Arizona.

The general course of the claim is from East to West,
and said claim is located within the _____,
NE quarter(s) of Section(s) 36, Township 12S, Range
6W, GSRB&M, Pima County, Arizona.

This claim is 1500 feet in length and 600 feet in width.

This Notice of Location is posted on the center line of the claim.

The claim runs from the location monument on which this notice is posted
10 feet in a E'ly direction to the East end line and
1490 feet in a W'ly direction to the West end line. The
claim boundaries are marked by six monuments, one at each corner and one at
the center of each end line. The location monument on which this notice is
posted is situated within Section 36, Township 12S, Range
6W, GSRB&M, Pima County, Arizona, and is approximately
300 feet South and 21090 feet East from the NW
corner of Section 33, Township 12S, Range 6W, GSRB&M,
Pima County, Arizona.

The undersigned claims the ground as depicted on the map which is
attached to a copy of this Notice of Location filed in the office of the
County Recorder, Pima County, Tucson, Arizona.

The claim has been monumented in accordance with State and Federal
law. Corner and location monuments are substantial posts projecting at
least four feet above the ground.

Located, dated, and posted on the ground this 28 day of
MAR, 1997.

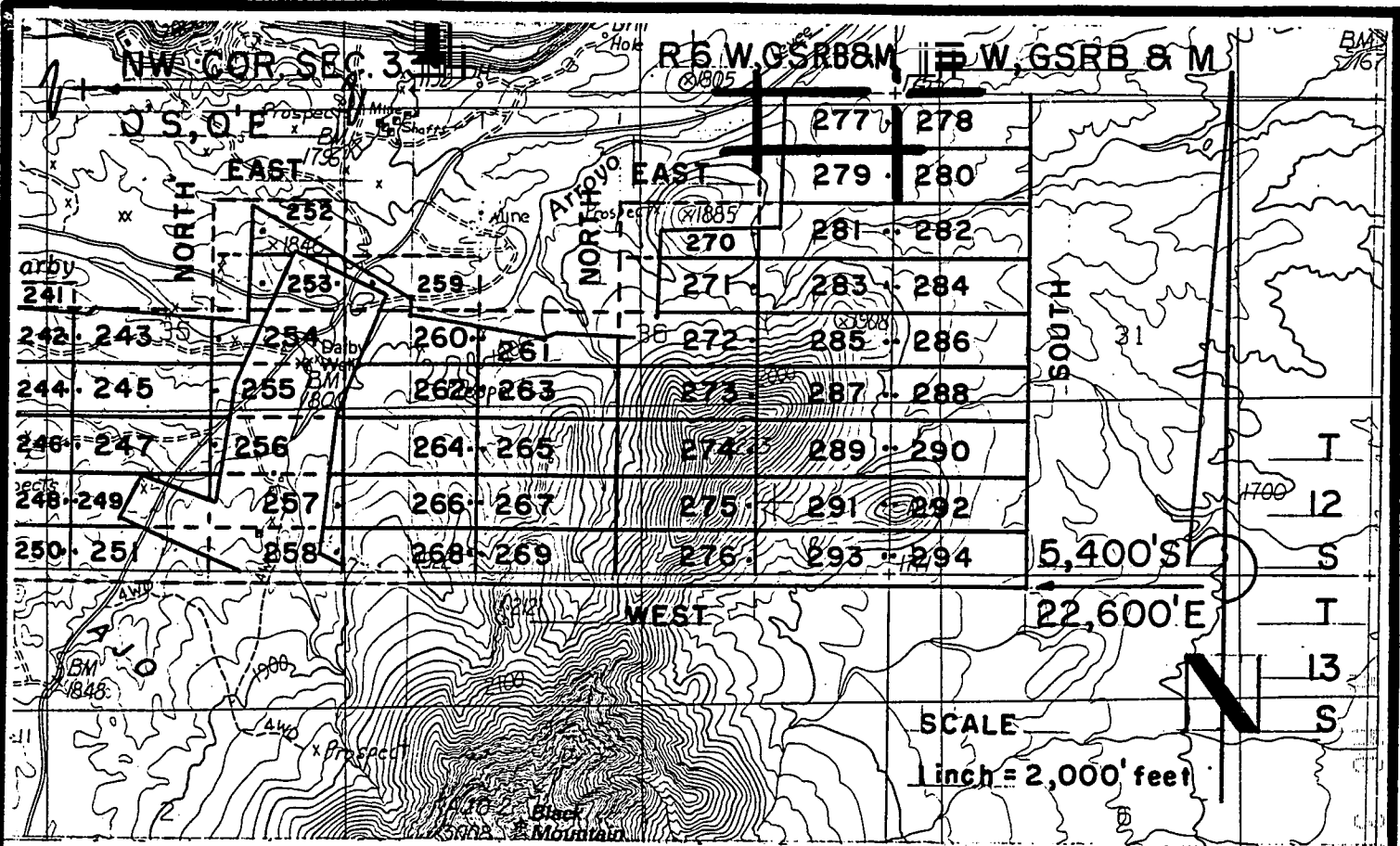
James D Wells Witness PHELPS DODGE MINING COMPANY (Owner)

By Richard A Burns Agent
Richard A. Burns

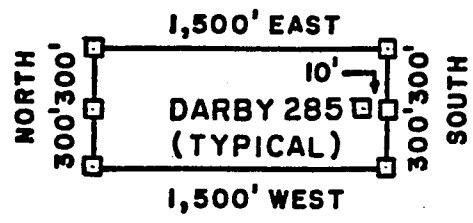
A
HC
347068

RECEIVED
BUREAU OF
LAND MANAGEMENT
JUN 6 10 36 AM '97
STATE OF ARIZONA
PHOTOGRAPHIC OFFICE
TUCSON, ARIZONA

10553 1028



DARBY LODGE CLAIMS 252-294 - LOCATED MARCH 28-29, 1997
PIMA COUNTY, ARIZONA
ALL CLAIMS SHOWN ARE 600' X 1,500'.



□ = 2" x 2" x 5'
 WOOD POST

RECEIVED
 BUREAU OF
 LAND MANAGEMENT
 ARIZONA
 STATE OFFICE
 PHOENIX, ARIZONA
 JUN 6 10 36 AM '97

PHELPS DODGE MINING COMPANY ATTACHED TO AND
 P.O. DRAWER 9 MADE A PART OF
 AJO, ARIZONA 85321 DARBY 277 LOCATION NOTICE
 PAGE 2 OF 2

F. ANN RODRIGUEZ RECORDER
RECORDED BY: JEB
DEPUTY RECORDER
2012 ROOD



BUCKET: 10553
PAGE: 1030
NO. OF PAGES: 2
SEQUENCE: 97080937
DATE: 05/27/97
LOCATN 13:20:00
ENVELOPE
AMOUNT PAID \$ 9.00

W
PHELPS DODGE EXPLORATION CORP
D. A STILLWELL
200 UNION BLVD STE 300
LAKEWOOD CO 80228

ARIZONA NOTICE OF LOCATION
(Lode Claim)

NOTICE IS HEREBY GIVEN THAT PHELPS DODGE MINING COMPANY,
A Division of Phelps Dodge Corp., whose address is P. O.
Drawer 9, Ajo, AZ 85321, by its undersigned agent, makes this
location of the DARBY 278 lode mining
claim, in the Unknown Mining District, Pima County, Arizona.

The general course of the claim is from East to West,
and said claim is located within the _____,
NW, quarter(s) of Section(s) 31, Township 12S, Range
5W, GSRB&M, Pima County, Arizona.

This claim is 1500 feet in length and 600 feet in width.

This Notice of Location is posted on the center line of the claim.

The claim runs from the location monument on which this notice is posted
1490 feet in a E'ly direction to the East end line and
10 feet in a W'ly direction to the West end line. The
claim boundaries are marked by six monuments, one at each corner and one at
the center of each end line. The location monument on which this notice is
posted is situated within Section 31, Township 12S, Range
5W, GSRB&M, Pima County, Arizona, and is approximately
300 feet South and 2110 feet East from the NW
corner of Section 33, Township 12S, Range 6W, GSRB&M,
Pima County, Arizona.

The undersigned claims the ground as depicted on the map which is
attached to a copy of this Notice of Location filed in the office of the
County Recorder, Pima County, Tucson, Arizona.

The claim has been monumented in accordance with State and Federal
law. Corner and location monuments are substantial posts projecting
least four feet above the ground.

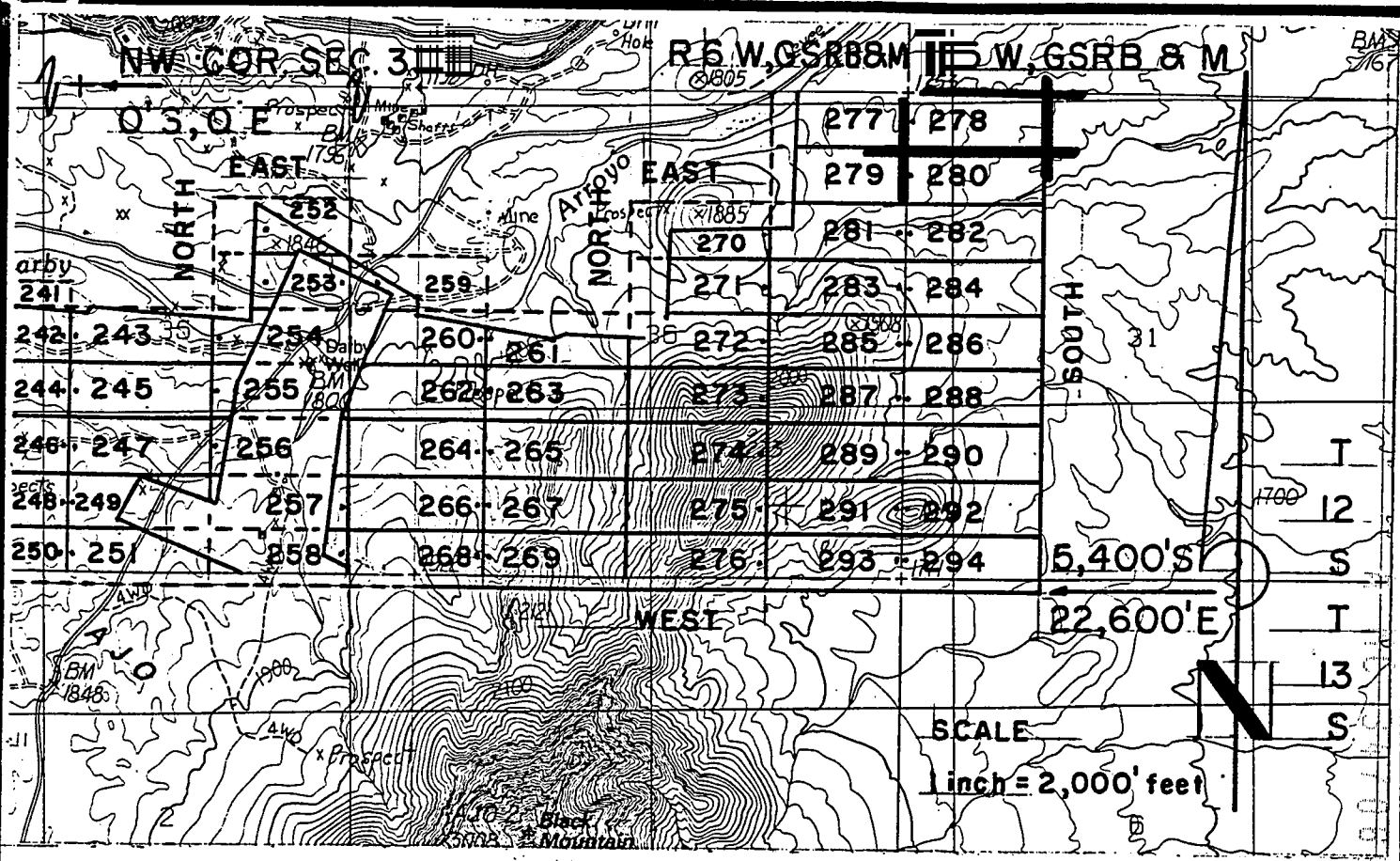
Located, dated, and posted on the ground this 28 day of
MAR, 1997.

James D Wells Witness PHELPS DODGE MINING COMPANY (Owner)

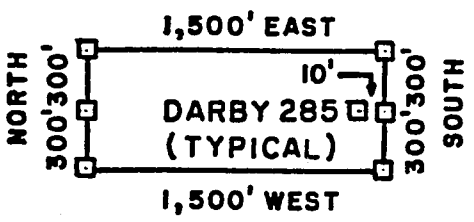
By Richard A Burns Agent
Richard A. Burns

A HC 347089

RECEIVED
BUREAU OF
LAND MANAGEMENT
JUN 6 10 37 AM '97



DARBY LODGE CLAIMS 252 - 294 - LOCATED MARCH 28-29, 1997
PIMA COUNTY, ARIZONA
ALL CLAIMS SHOWN ARE 600' X 1,500'.



□ = 2" x 2" x 5'
 WOOD POST

RECEIVED
 BUREAU OF
 LAND MANAGEMENT
 ARIZONA
 STATE OFFICE
 PHOENIX, ARIZONA
 JUN 6 10 37 AM '97

PHELPS DODGE MINING COMPANY ATTACHED TO AND
 P.O. DRAWER 9 MADE A PART OF
 AJO, ARIZONA 85321 DARBY 278 LOCATION NOTICE
 PAGE 2 OF 2

F. ANN RODRIGUEZ, ORDER
RECORDED BY: JEB
DEPUTY RECORDER
2012 ROAD



BOOK: 10553
PAGE: 1032
NO. OF PAGES: 2
SEQUENCE: 97080938
DATE: 05/27/97
TIME: 13:20:00
ENVELOPE
AMOUNT PAID \$ 9.00

PHELPS DODGE EXPLORATION CORP
D A STILLWELL
200 UNION BLVD STE 300
LAKEWOOD CO 80228

ARIZONA NOTICE OF LOCATION
(Lode Claim)

NOTICE IS HEREBY GIVEN THAT PHELPS DODGE MINING COMPANY,
A Division of Phelps Dodge Corp., whose address is P. O.
Drawer 9, Ajo, AZ 85321, by its undersigned agent, makes this
location of the DARBY 279 lode mining
claim, in the Unknown Mining District, Pima County, Arizona.

The general course of the claim is from East to West,
and said claim is located within the NE, quarter(s) of Section(s) 36, Township 12S, Range
6W, GSRB&M, Pima County, Arizona.

This claim is 1500 feet in length and 600 feet in width.

This Notice of Location is posted on the center line of the claim.

The claim runs from the location monument on which this notice is posted
10 feet in a E'ly direction to the East end line and
1490 feet in a W'ly direction to the West end line. The
claim boundaries are marked by six monuments, one at each corner and one at
the center of each end line. The location monument on which this notice is
posted is situated within Section 36, Township 12S, Range
6W, GSRB&M, Pima County, Arizona, and is approximately
900 feet South and 21090 feet East from the NW
corner of Section 33, Township 12S, Range 6W, GSRB&M,
Pima County, Arizona.

The undersigned claims the ground as depicted on the map which is
attached to a copy of this Notice of Location filed in the office of the
County Recorder, Pima County, Tucson, Arizona.

The claim has been monumented in accordance with State and Federal
law. Corner and location monuments are substantial posts projecting at
least four feet above the ground.

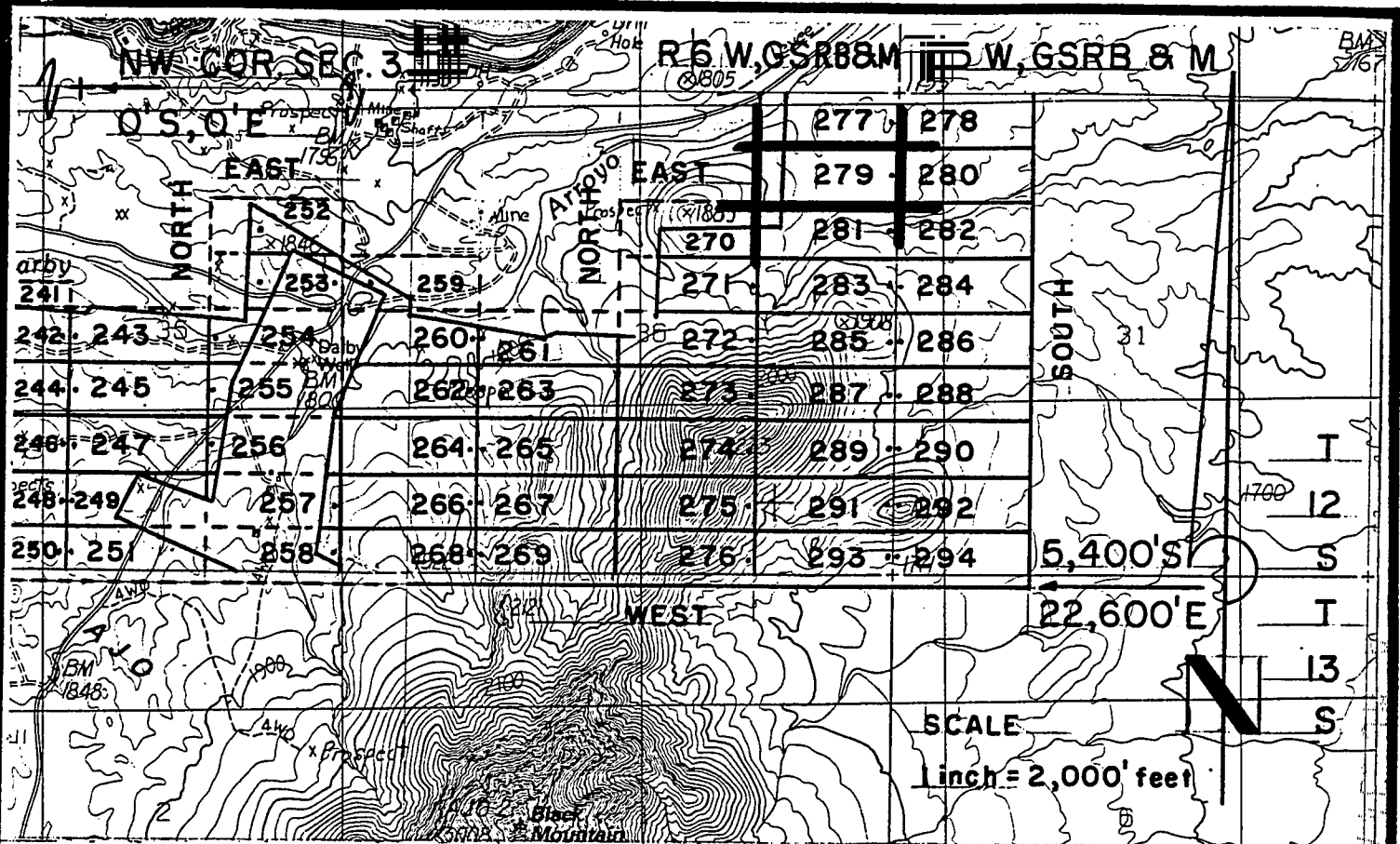
Located, dated, and posted on the ground this 28 day of
MAR, 1997.

James D Wells Witness

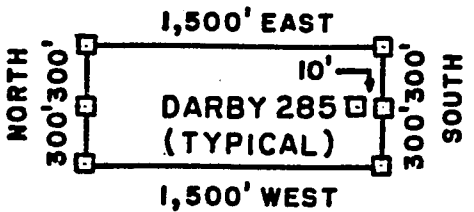
PHELPS DODGE MINING COMPANY (Owner)
By Richard A. Burns Agent
Richard A. Burns

ARIZONA STATE OFFICE
PHOENIX, ARIZONA
RECEIVED BUREAU OF LAND MANAGEMENT
JUN 6 10 37 AM '97

A MC 347070



DARBY LODGE CLAIMS 252-294 - LOCATED MARCH 28-29, 1997
PIMA COUNTY, ARIZONA
ALL CLAIMS SHOWN ARE 600' X 1,500'.



□ = 2" x 2" x 5'
 WOOD POST

RECEIVED
 BUREAU OF
 LAND MANAGEMENT
 ARIZONA
 STATE OFFICE
 PHOENIX, ARIZONA
 JUN 6 10 37 AM '97

PHELPS DODGE MINING COMPANY ATTACHED TO AND
 P.O. DRAWER 9 MADE A PART OF
 AJO, ARIZONA 85321 DARBY 279 LOCATION NOTICE
 PAGE 2 OF 2

F. ANN RODRIGUEZ, RECORDER
RECORDED BY: JEB
DEPUTY RECORDER
2012 ROOD



TICKET: 10553
PAGE: 1034
NO. OF PAGES: 2
SEQUENCE: 97080939
05/27/97
LOCATN 13:20:00
ENVELOPE
AMOUNT PAID \$ 9.00

W
PHELPS DODGE EXPLORATION CORP
D A STILLWELL
200 UNION BLVD STE 300
LAKEWOOD CO 80228

ARIZONA NOTICE OF LOCATION
(Lode Claim)

NOTICE IS HEREBY GIVEN THAT PHELPS DODGE MINING COMPANY, A Division of Phelps Dodge Corp., whose address is P. O. Drawer 9, Ajo, AZ 85321, by its undersigned agent, makes this location of the DARBY 280 lode mining claim, in the Unknown Mining District, Pima County, Arizona.

The general course of the claim is from East to West, and said claim is located within the NW quarter(s) of Section(s) 31, Township 12S, Range 5W, GSRB&M, Pima County, Arizona.

This claim is 1500 feet in length and 600 feet in width.

This Notice of Location is posted on the center line of the claim.

The claim runs from the location monument on which this notice is posted 1490 feet in a E'ly direction to the East end line and 10 feet in a W'ly direction to the West end line. The claim boundaries are marked by six monuments, one at each corner and one at the center of each end line. The location monument on which this notice is posted is situated within Section 31, Township 12S, Range 5W, GSRB&M, Pima County, Arizona, and is approximately 900 feet South and 2110 feet East from the NW corner of Section 33, Township 12S, Range 6W, GSRB&M, Pima County, Arizona.

The undersigned claims the ground as depicted on the map which is attached to a copy of this Notice of Location filed in the office of the County Recorder, Pima County, Tucson, Arizona.

The claim has been monumented in accordance with State and Federal law. Corner and location monuments are substantial posts projecting at least four feet above the ground.

Located, dated, and posted on the ground this 28 day of MAR, 1997.

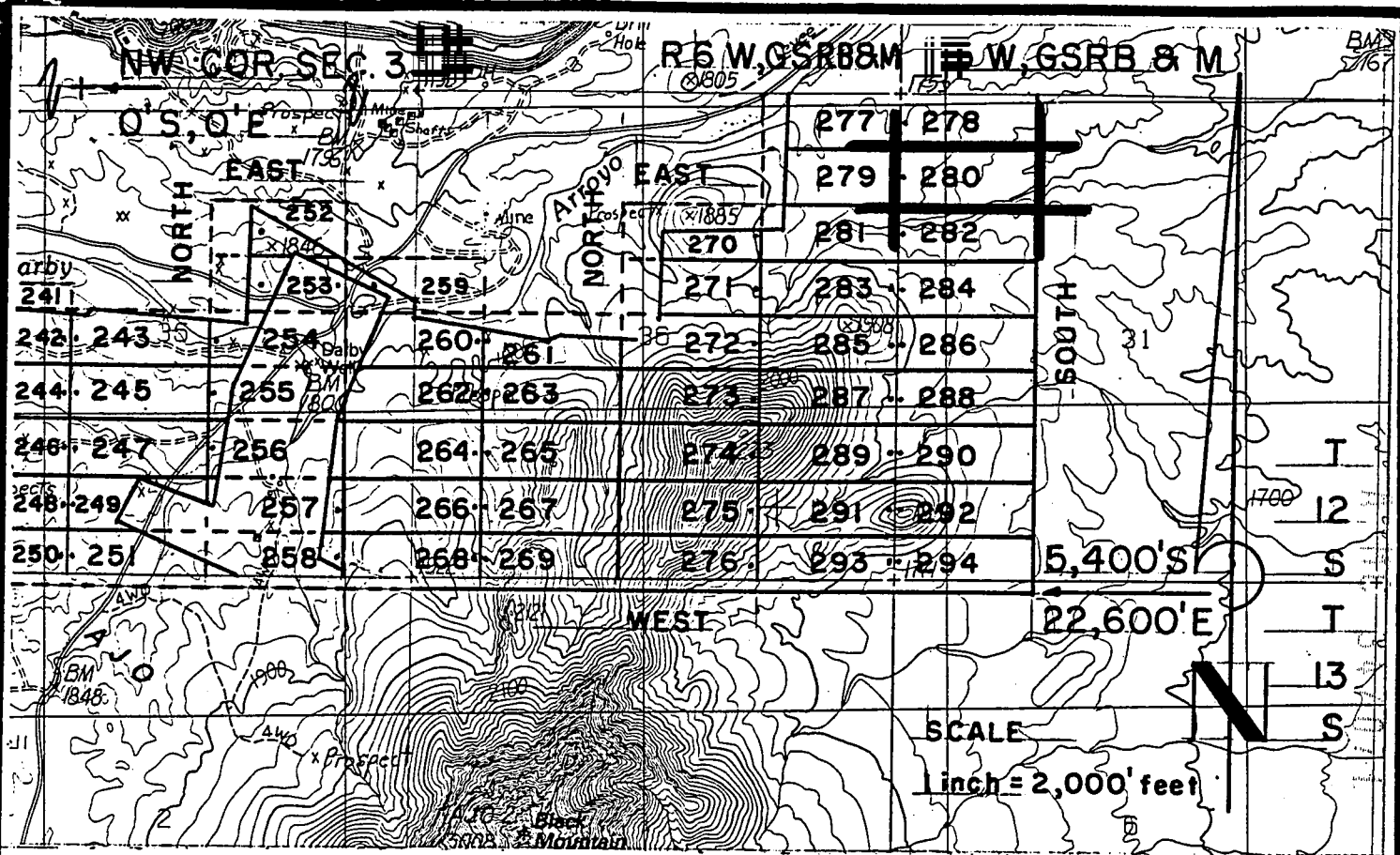
James D Wells Witness

PHELPS DODGE MINING COMPANY (Owner)

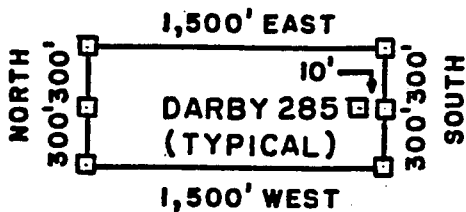
By Richard A Burns Agent
Richard A. Burns

R FC 347071

ARIZONA STATE OFFICE
PHOENIX, ARIZONA
RECEIVED
BUREAU OF
LAND MANAGEMENT
JUN 6 10 37 AM '97



DARBY LODGE CLAIMS 252-294 - LOCATED MARCH 28-29, 1997
PIMA COUNTY, ARIZONA
 ALL CLAIMS SHOWN ARE 600' X 1,500'.



□ = 2" x 2" x 5"
 WOOD POST

ARIZONA
 STATE OFFICE
 PHOENIX, ARIZONA

JUN 6 10 37 AM '97

RECEIVED
 BUREAU OF
 LAND MANAGEMENT

PHELPS DODGE MINING COMPANY ATTACHED TO AND
 P.O. DRAWER 9
 AJO, ARIZONA 85321
 MADE A PART OF
 DARBY 280 LOCATION NOTICE
 PAGE 2 OF 2

F. ANN RODRIGUEZ, RECORDER
RECORDED BY: JEB
DEPUTY RECORDER
2012 ROOD



NET: 10553
NO. OF PAGES: 2
SEQUENCE: 97080940
DATE: 05/27/97
LOCATN 13:20:00
ENVELOPE
AMOUNT PAID \$ 9.00

PHELPS DODGE EXPLORATION CORP
D. A STILLWELL
200 UNION BLVD STE 300
LAKEWOOD CO 80228

ARIZONA NOTICE OF LOCATION
(Lode Claim)

NOTICE IS HEREBY GIVEN THAT PHELPS DODGE MINING COMPANY,
A Division of Phelps Dodge Corp., whose address is P. O.
Drawer 9, Ajo, AZ 85321, by its undersigned agent, makes this
location of the DARBY 281 lode mining
claim, in the Unknown Mining District, Pima County, Arizona.

The general course of the claim is from East to West,
and said claim is located within the NE, quarter(s) of Section(s) 36, Township 12S, Range
6W, GSRB&M, Pima County, Arizona.

This claim is 1500 feet in length and 600 feet in width.

This Notice of Location is posted on the center line of the claim.

The claim runs from the location monument on which this notice is posted
10 feet in a E'ly direction to the East end line and
1490 feet in a W'ly direction to the West end line. The
claim boundaries are marked by six monuments, one at each corner and one at
the center of each end line. The location monument on which this notice is
posted is situated within Section 36, Township 12S, Range
6W, GSRB&M, Pima County, Arizona, and is approximately
1500 feet South and 21090 feet East from the NW
corner of Section 33, Township 12S, Range 6W, GSRB&M,
Pima County, Arizona.

The undersigned claims the ground as depicted on the map which is
attached to a copy of this Notice of Location filed in the office of the
County Recorder, Pima County, Tucson, Arizona.

The claim has been monumented in accordance with State and Federal
law. Corner and location monuments are substantial posts projecting
least four feet above the ground.

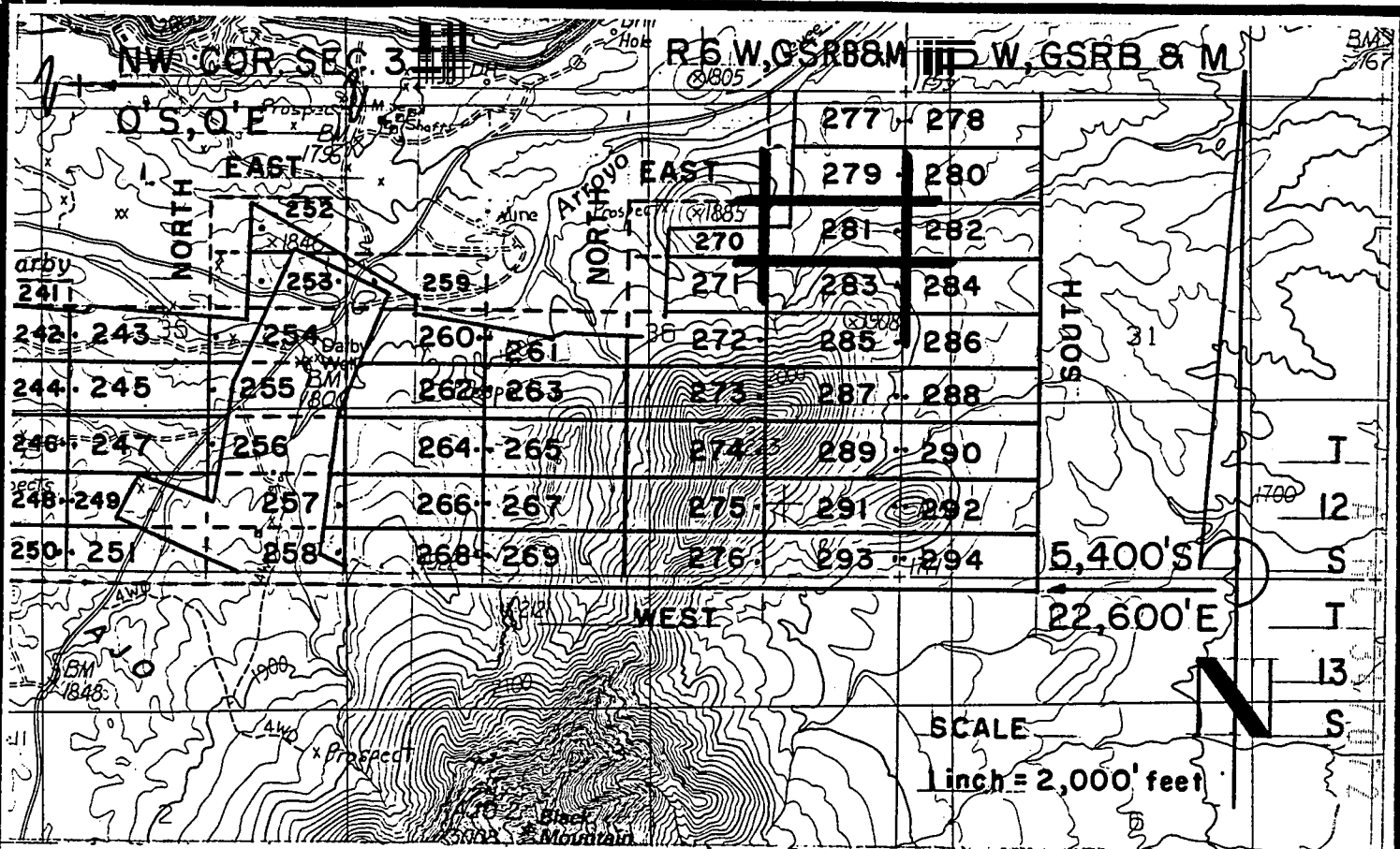
Located, dated, and posted on the ground this 28 day of
mar, 1997.

James D Wells Witness PHELPS DODGE MINING COMPANY (Owner)

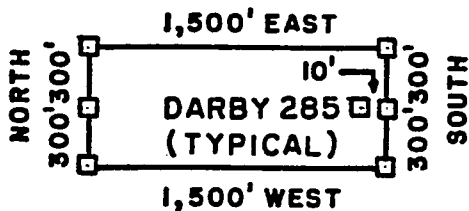
By Richard A Burns Agent
Richard A. Burns

RECEIVED
LAND BUREAU OF
MANAGEMENT
JUN 6 10 37 AM '97
STATE OF ARIZONA
OFFICE OF THE
RECORDER
TUCSON, ARIZONA

MC 347072



DARBY LODGE CLAIMS 252-294 - LOCATED MARCH 28-29, 1997
PIMA COUNTY, ARIZONA
ALL CLAIMS SHOWN ARE 600' X 1,500'.



□ = 2" x 2" x 5"
WOOD POST

RECEIVED
 BUREAU OF
 LAND MANAGEMENT
 ARIZONA
 STATE OFFICE
 PHOENIX, ARIZONA
 JUN 6 10 37 AM '97

**PHELPS DODGE MINING COMPANY ATTACHED TO AND
 P.O. DRAWER 9
 AJO, ARIZONA 85321**

**MADE A PART OF
 DARBY 28 / LOCATION NOTICE
 PAGE 2 OF 2**

F. ANN RODRIGUEZ, | CORDER
RECORDED BY: JEB
DEPUTY RECORDER
2012 ROOD



BOOKET: 10553
PAGE: 1038
NO. OF PAGES: 2
SEQUENCE: 97080941
05/27/97
LOCATN 13:20:00
ENVELOPE
AMOUNT PAID \$ 9.00

W
PHELPS DODGE EXPLORATION CORP
D A STILLWELL
200 UNION BLVD STE 300
LAKEWOOD CO 80228

ARIZONA NOTICE OF LOCATION
(Lode Claim)

NOTICE IS HEREBY GIVEN THAT PHELPS DODGE MINING COMPANY,
A Division of Phelps Dodge Corp., whose address is P. O.
Drawer 9, Ajo, AZ 85321, by its undersigned agent, makes this
location of the DARBY 282 lode mining
claim, in the Unknown Mining District, Pima County, Arizona.

The general course of the claim is from East to West,
and said claim is located within the _____,
NW, quarter(s) of Section(s) 31, Township 12S, Range
5W, GSRB&M, Pima County, Arizona.

This claim is 1500 feet in length and 600 feet in width.

This Notice of Location is posted on the center line of the claim.

The claim runs from the location monument on which this notice is posted
1490 feet in a E'ly direction to the East end line and
10 feet in a W'ly direction to the West end line. The
claim boundaries are marked by six monuments, one at each corner and one at
the center of each end line. The location monument on which this notice is
posted is situated within Section 31, Township 12S, Range
5W, GSRB&M, Pima County, Arizona, and is approximately
1500 feet South and 2110 feet East from the NW
corner of Section 33, Township 12S, Range 6W, GSRB&M,
Pima County, Arizona.

The undersigned claims the ground as depicted on the map which is
attached to a copy of this Notice of Location filed in the office of the
County Recorder, Pima County, Tucson, Arizona.

The claim has been monumented in accordance with State and Federal
law. Corner and location monuments are substantial posts projecting at
least four feet above the ground.

Located, dated, and posted on the ground this 28 day of
MAR, 1997.

James D Wells

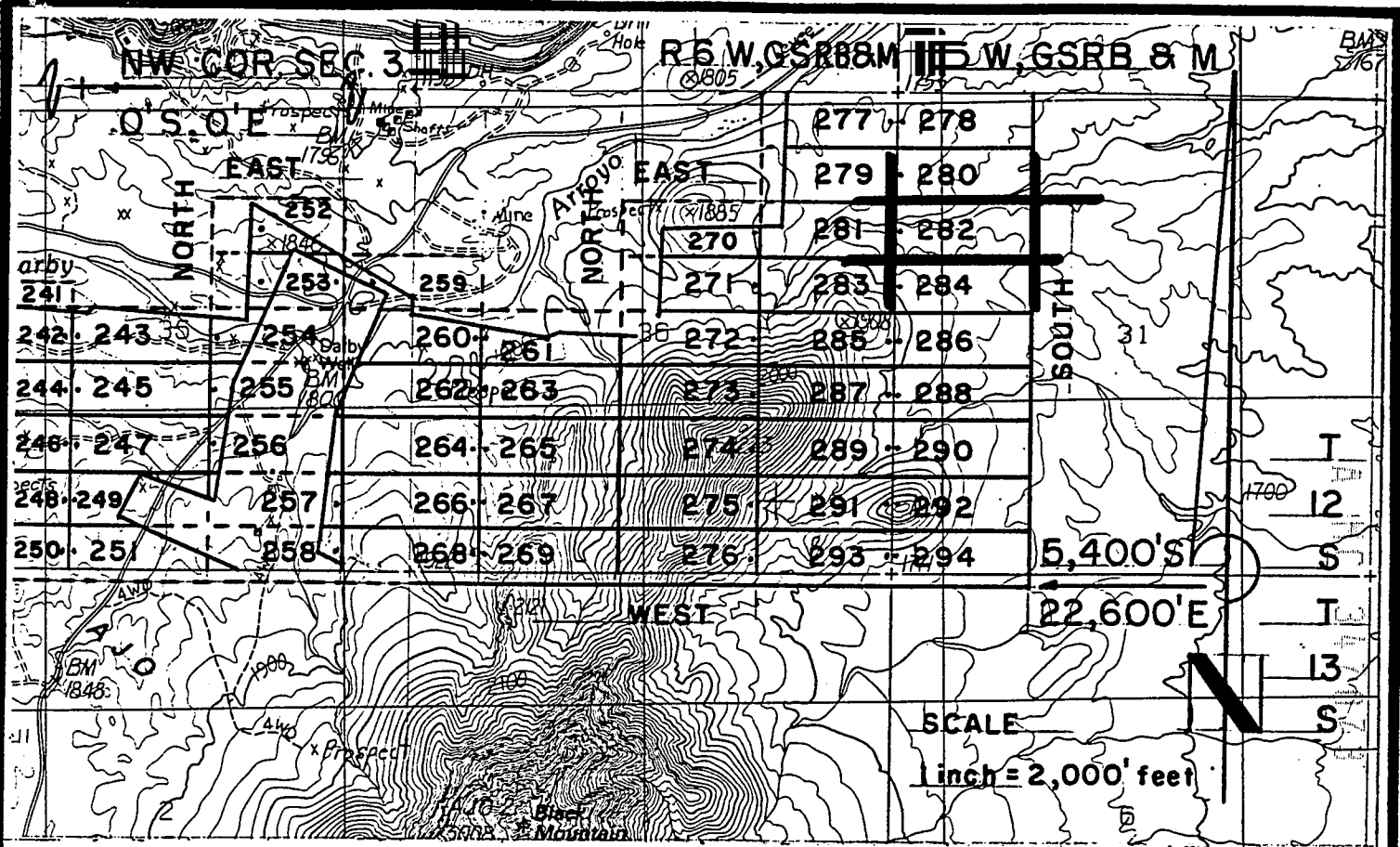
Witness

PHELPS DODGE MINING COMPANY (Owner)

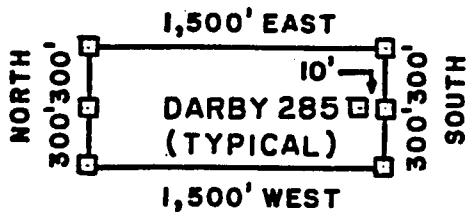
By Richard A Burns Agent
Richard A. Burns

A HC 347073

RECEIVED
LAND BUREAU OF
MANAGEMENT
JUN 6 10 37 AM '97
ARIZONA
STATE OFFICE
PHOENIX, ARIZONA



DARBY LODGE CLAIMS 252-294 - LOCATED MARCH 28-29, 1997
PIMA COUNTY, ARIZONA
ALL CLAIMS SHOWN ARE 600' X 1,500'.



□ = 2" x 2" x 5'
 WOOD POST

RECEIVED
 BUREAU OF
 LAND MANAGEMENT
 ARIZONA
 STATE OFFICE
 PHOENIX, ARIZONA
 JUN 6 10 37 AM '97

PHELPS DODGE MINING COMPANY ATTACHED TO AND
 P.O. DRAWER 9
 AJO, ARIZONA 85321
 MADE A PART OF
 DARBY 282 LOCATION NOTICE
 PAGE 2 OF 2

F. ANN RODRIGUEZ, RECORDER
RECORDED BY: JEB
DEPUTY RECORDER
2012 ROOD



DOCKET: 10553
PAGE: 1040
NO. OF PAGES: 2
SEQUENCE: 97080942
DATE: 05/27/97
TIME: 13:20:00
LOCATN
ENVELOPE
AMOUNT PAID \$ 9.00

PHELPS DODGE EXPLORATION CORP
D A STILLWELL
200 UNION BLVD STE 300
LAKEWOOD CO 80228

ARIZONA NOTICE OF LOCATION
(Lode Claim)

NOTICE IS HEREBY GIVEN THAT PHELPS DODGE MINING COMPANY,
A Division of Phelps Dodge Corp., whose address is P. O.
Drawer 9, Ajo, AZ 85321, by its undersigned agent, makes this
location of the DARBY 283 lode mining
claim, in the Unknown Mining District, Pima County, Arizona.

The general course of the claim is from East to West,
and said claim is located within the _____,
NE, quarter(s) of Section(s) 36, Township 12S, Range
6W, GSRB&M, Pima County, Arizona.

This claim is 1500 feet in length and 600 feet in width.

This Notice of Location is posted on the center line of the claim.

The claim runs from the location monument on which this notice is posted
10 feet in a E'ly direction to the East end line and
1490 feet in a W'ly direction to the West end line. The
claim boundaries are marked by six monuments, one at each corner and one at
the center of each end line. The location monument on which this notice is
posted is situated within Section 36, Township 12S, Range
6W, GSRB&M, Pima County, Arizona, and is approximately
2100 feet South and 21090 feet East from the NW
corner of Section 33, Township 12S, Range 6W, GSRB&M,
Pima County, Arizona.

The undersigned claims the ground as depicted on the map which is
attached to a copy of this Notice of Location filed in the office of the
County Recorder, Pima County, Tucson, Arizona.

The claim has been monumented in accordance with State and Federal
law. Corner and location monuments are substantial posts projecting at
least four feet above the ground.

Located, dated, and posted on the ground this 28 day of
MAR, 1997.

James D Wells Witness PHELPS DODGE MINING COMPANY (Owner)

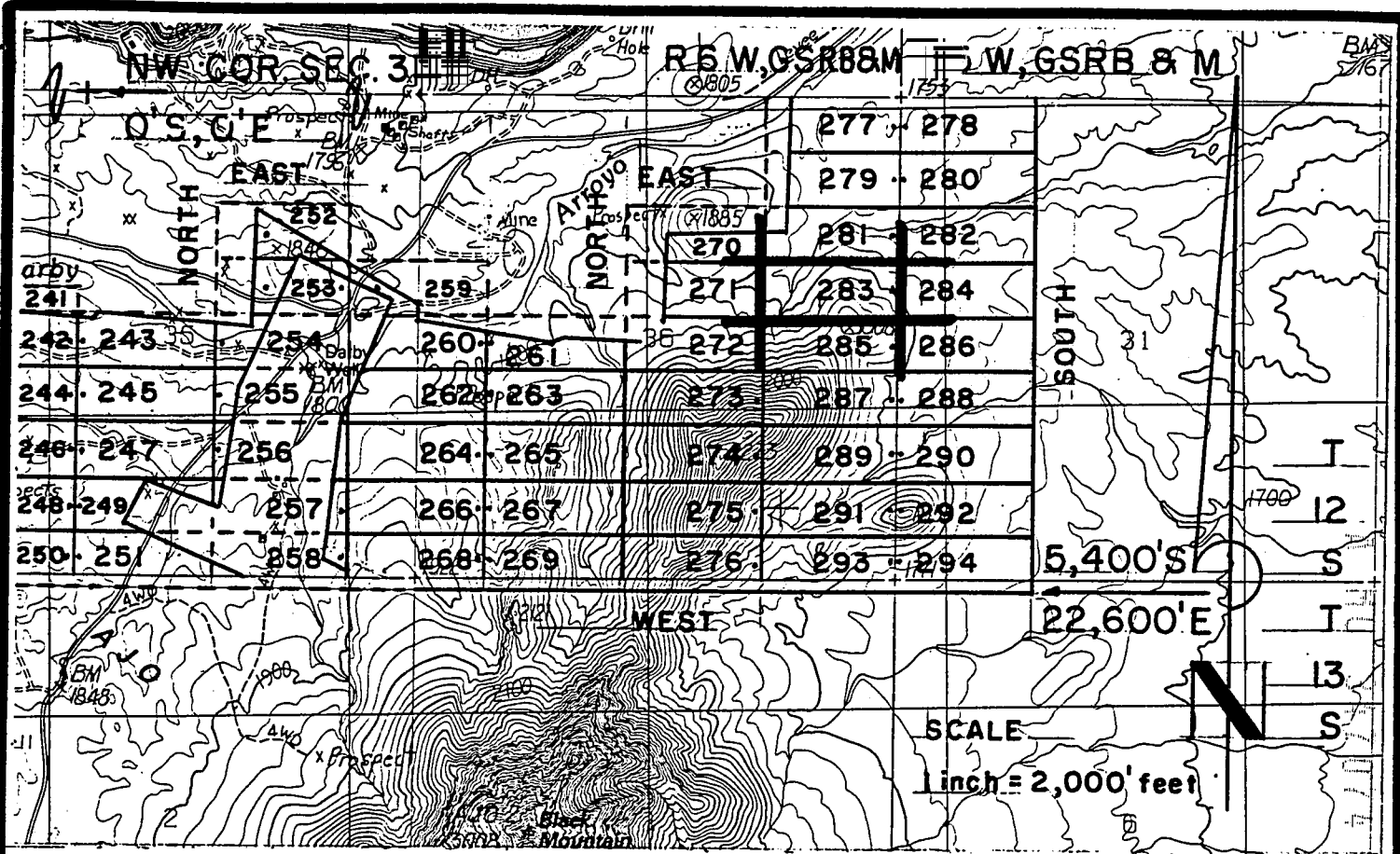
By Richard A Burns Agent
Richard A. Burns

A MC 347074

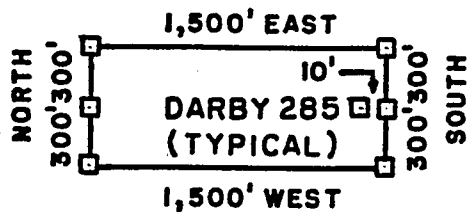
ARIZONA
STATE OFFICE
PHOENIX, ARIZONA

JUN 6 10 37 AM '97

RECEIVED
BUREAU OF
LAND MANAGEMENT



DARBY LODGE CLAIMS 252-294 - LOCATED MARCH 28-29, 1997
PIMA COUNTY, ARIZONA
ALL CLAIMS SHOWN ARE 600' X 1,500'.



☐ = 2" x 2" x 5'
 WOOD POST

RECEIVED
 BUREAU OF
 LAND MANAGEMENT
 ARIZONA
 STATE OFFICE
 PHOENIX, ARIZONA
 JUN 6 10 37 AM '97

PHELPS DODGE MINING COMPANY ATTACHED TO AND
 P.O. DRAWER 9
 AJO, ARIZONA 85321
 MADE A PART OF
 DARBY 283 LOCATION NOTICE
 PAGE 2 OF 2

F. ANN RODRIGUEZ, ORDER
RECORDED BY: JEB
DEPUTY RECORDER
2012 ROOD



BOOK: 10553
PAGE: 1042
NO. OF PAGES: 2
SEQUENCE: 97080943
DATE: 05/27/97
TIME: 13:20:00
ENVELOPE
AMOUNT PAID \$ 9.00

W
PHELPS DODGE EXPLORATION CORP
D A STILLWELL
200 UNION BLVD STE 300
LAKEWOOD CO 80228

ARIZONA NOTICE OF LOCATION
(Lode Claim)

NOTICE IS HEREBY GIVEN THAT PHELPS DODGE MINING COMPANY,
A Division of Phelps Dodge Corp., whose address is P. O.
Drawer 9, Ajo, AZ 85321, by its undersigned agent, makes this
location of the DARBY 284 lode mining
claim, in the Unknown Mining District, Pima County, Arizona.

The general course of the claim is from East to West,
and said claim is located within the _____,
NW, quarter(s) of Section(s) 31, Township 12S, Range
5W, GSRB&M, Pima County, Arizona.

This claim is 1500 feet in length and 600 feet in width.

This Notice of Location is posted on the center line of the claim.

The claim runs from the location monument on which this notice is posted
1490 feet in a E'ly direction to the East end line and
10 feet in a W'ly direction to the West end line. The
claim boundaries are marked by six monuments, one at each corner and one at
the center of each end line. The location monument on which this notice is
posted is situated within Section 31, Township 12S, Range
5W, GSRB&M, Pima County, Arizona, and is approximately
2100 feet South and 2110 feet East from the NW
corner of Section 33, Township 12S, Range 6W, GSRB&M,
Pima County, Arizona.

The undersigned claims the ground as depicted on the map which is
attached to a copy of this Notice of Location filed in the office of the
County Recorder, Pima County, Tucson, Arizona.

The claim has been monumented in accordance with State and Federal
law. Corner and location monuments are substantial posts projecting at
least four feet above the ground.

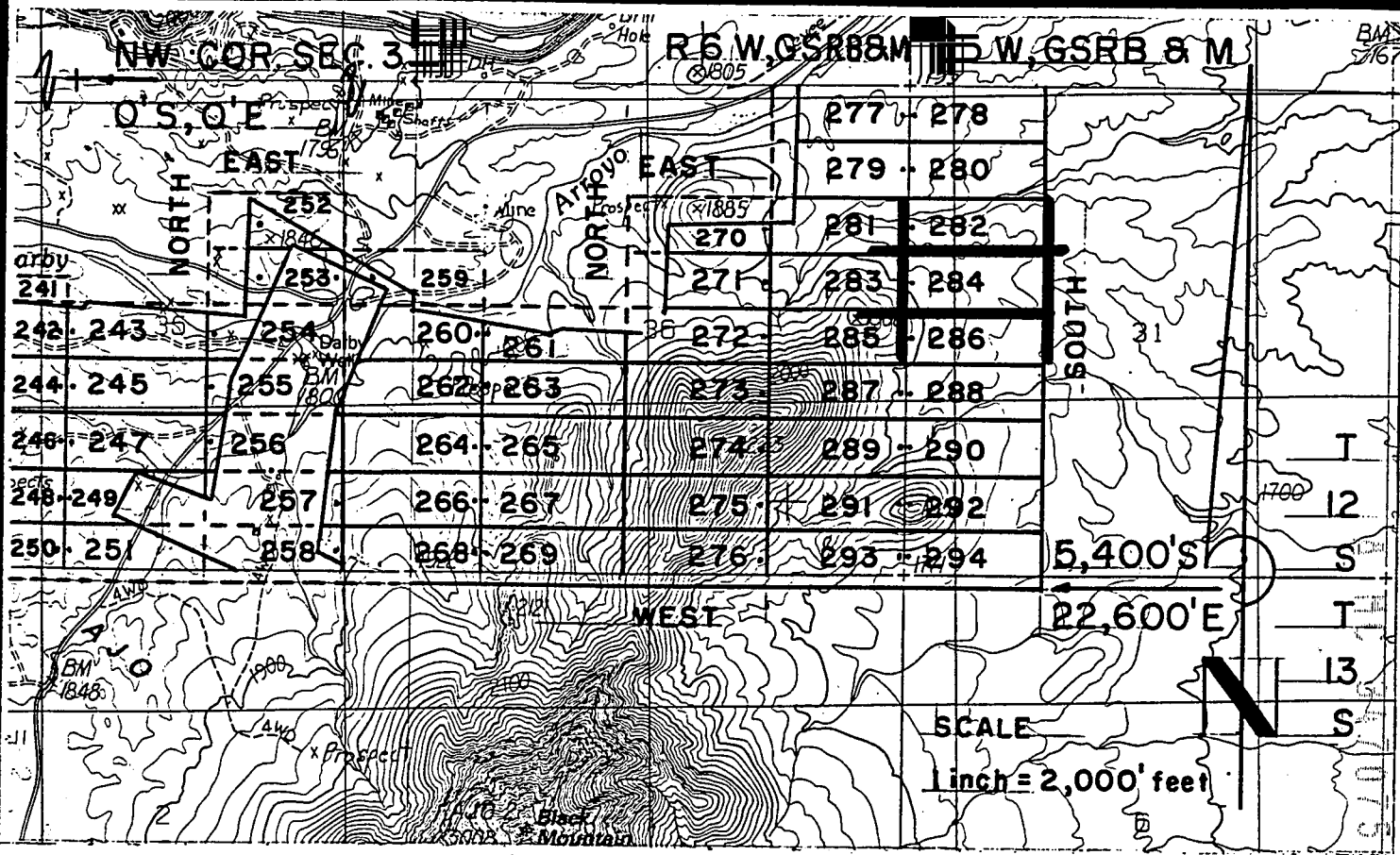
Located, dated, and posted on the ground this 28 day of
MAR, 1997.

James D Wells Witness PHELPS DODGE MINING COMPANY (Owner)

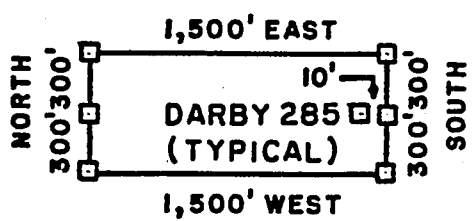
By Richard A Burns Agent
Richard A. Burns

A MC 347075

ARIZONA STATE OFFICE
PHOENIX, ARIZONA
RECEIVED
LAND BUREAU OF
MANAGEMENT
JUN 6 10 37 AM '97



DARBY LODGE CLAIMS 252-294 - LOCATED MARCH 28-29, 1997
PIMA COUNTY, ARIZONA
ALL CLAIMS SHOWN ARE 600' X 1,500'.



□ = 2" x 2" x 5'
 WOOD POST

RECEIVED
 BUREAU OF
 LAND MANAGEMENT
 ARIZONA
 STATE OFFICE
 PHOENIX, ARIZONA
 JUN 6 10 37 AM '97

PHELPS DODGE MINING COMPANY ATTACHED TO AND
 P.O. DRAWER 9 MADE A PART OF
 AJO, ARIZONA 85321 DARBY 284 LOCATION NOTICE
 PAGE 2 OF 2

F. ANN RODRIGUEZ RECORDER
RECORDED BY: JEB
DEPUTY RECORDER
2012 ROOD



BOOKET: 10553
PAGE: 1044
NO. OF PAGES: 2
SEQUENCE: 97080944
05/27/97
LOCATN 13:20:00
ENVELOPE
AMOUNT PAID \$ 9.00

W
PHELPS DODGE EXPLORATION CORP
D A STILLWELL
200 UNION BLVD STE 300
LAKEWOOD CO 80228

ARIZONA NOTICE OF LOCATION
(Lode Claim)

NOTICE IS HEREBY GIVEN THAT PHELPS DODGE MINING COMPANY,
A Division of Phelps Dodge Corp., whose address is P. O.
Drawer 9, Ajo, AZ 85321, by its undersigned agent, makes this
location of the DARBY 285 lode mining
claim, in the Unknown Mining District, Pima County, Arizona.

The general course of the claim is from East to West,
and said claim is located within the NE,
SE, quarter(s) of Section(s) 36, Township 12S, Range
6W, GSRB&M, Pima County, Arizona.

This claim is 1500 feet in length and 600 feet in width.

This Notice of Location is posted on the center line of the claim.

The claim runs from the location monument on which this notice is posted
10 feet in a E'ly direction to the East end line and
1490 feet in a W'ly direction to the West end line. The
claim boundaries are marked by six monuments, one at each corner and one at
the center of each end line. The location monument on which this notice is
posted is situated within Section 36, Township 12S, Range
6W, GSRB&M, Pima County, Arizona, and is approximately
2700 feet South and 21090 feet East from the NW
corner of Section 33, Township 12S, Range 6W, GSRB&M,
Pima County, Arizona.

The undersigned claims the ground as depicted on the map which is
attached to a copy of this Notice of Location filed in the office of the
County Recorder, Pima County, Tucson, Arizona.

The claim has been monumented in accordance with State and Federal
law. Corner and location monuments are substantial posts projecting at
least four feet above the ground.

Located, dated, and posted on the ground this 28 day of
MAR, 1997.

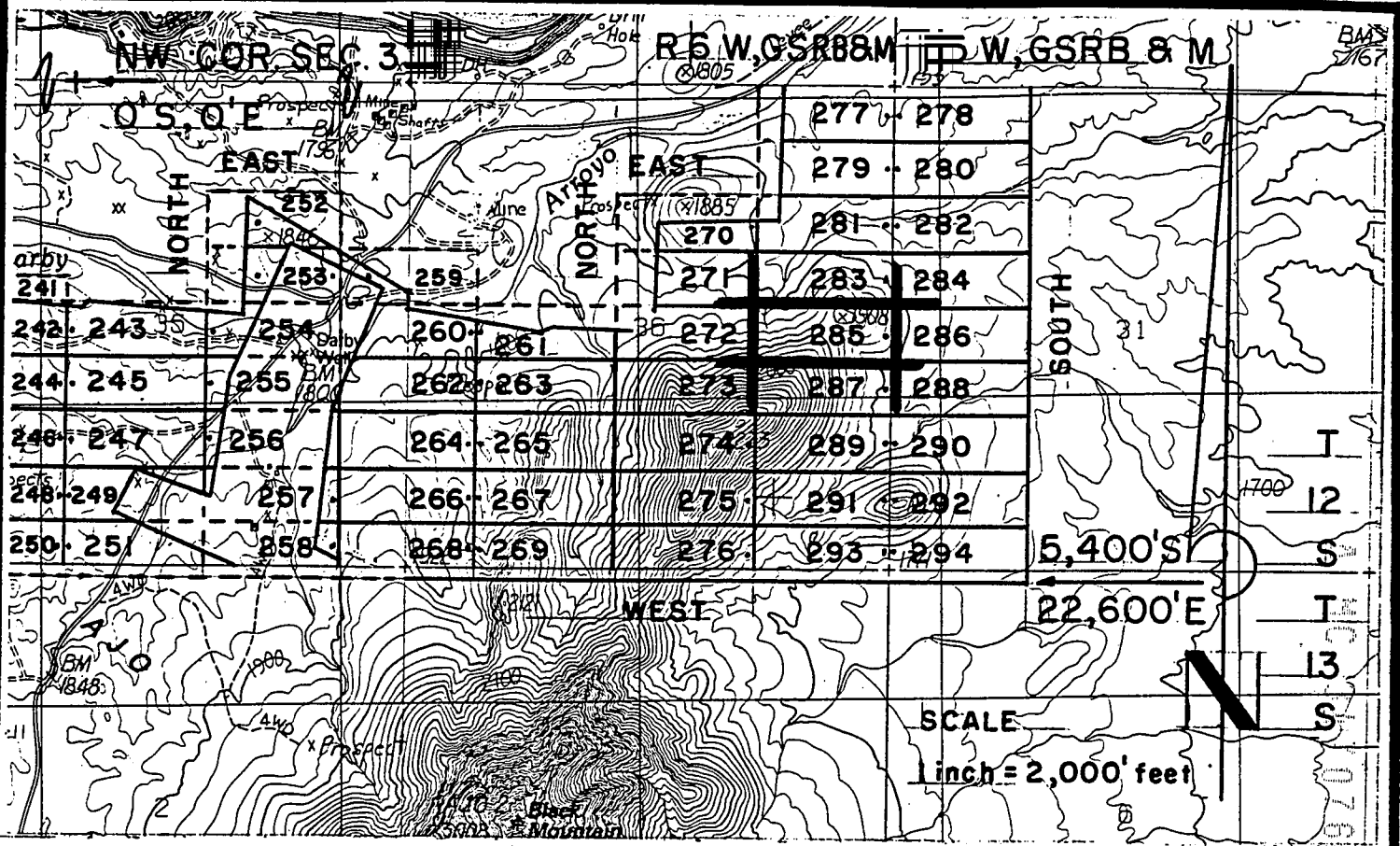
James D Wells Witness PHELPS DODGE MINING COMPANY (Owner)

By Richard A Burns Agent
Richard A. Burns

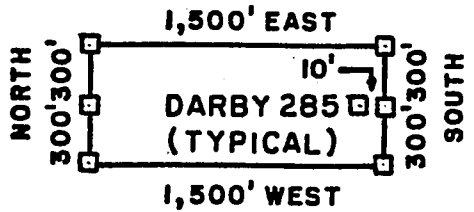
AHC 347078

ARIZONA
STATE OFFICE
PHOENIX, ARIZONA

JUN 6 10 37 AM '97
AGEMENT



DARBY LODGE CLAIMS 252-294 - LOCATED MARCH 28-29, 1997
PIMA COUNTY, ARIZONA
ALL CLAIMS SHOWN ARE 600' X 1,500'.



□ = 2" x 2" x 5'
WOOD POST

RECEIVED
BUREAU OF
LAND MANAGEMENT
ARIZONA
STATE OFFICE
PHOENIX, ARIZONA
JUN 6 10 37 AM '97

PHELPS DODGE MINING COMPANY ATTACHED TO AND
 P.O. DRAWER 9 MADE A PART OF
 AJO, ARIZONA 85321 DARBY 285 LOCATION NOTICE
 PAGE 2 OF 2

RECEIVED
BUREAU OF
LAND MANAGEMENT

F. ANN RODRIGUEZ, ORDER
RECORDED BY: JEB
DEPUTY RECORDER
2012 ROOD



BOOK: 10553
PAGE: 1046
NO. OF PAGES: 2
SEQUENCE: 97080945
DATE: 05/27/97
LOCATN 13:20:00
ENVELOPE
AMOUNT PAID \$ 9.00

W
PHELPS DODGE EXPLORATION CORP
D A STILLWELL
200 UNION BLVD STE 300
LAKEWOOD CO 80228

ARIZONA NOTICE OF LOCATION
(Lode Claim)

NOTICE IS HEREBY GIVEN THAT PHELPS DODGE MINING COMPANY,
A Division of Phelps Dodge Corp., whose address is P. O.
Drawer 9, Ajo, AZ 85321, by its undersigned agent, makes this
location of the DARBY 286 lode mining
claim, in the Unknown Mining District, Pima County, Arizona.

The general course of the claim is from East to West,
and said claim is located within the _____, _____, NW,
SW, quarter(s) of Section(s) 31, Township 12S, Range
5W, GSRB&M, Pima County, Arizona.

This claim is 1500 feet in length and 600 feet in width.

This Notice of Location is posted on the center line of the claim.

The claim runs from the location monument on which this notice is posted
1490 feet in a E'ly direction to the East end line and
10 feet in a W'ly direction to the West end line. The
claim boundaries are marked by six monuments, one at each corner and one at
the center of each end line. The location monument on which this notice is
posted is situated within Section 31, Township 12S, Range
5W, GSRB&M, Pima County, Arizona, and is approximately
2700 feet South and 2110 feet East from the NW
corner of Section 33, Township 12S, Range 6W, GSRB&M,
Pima County, Arizona.

The undersigned claims the ground as depicted on the map which is
attached to a copy of this Notice of Location filed in the office of the
County Recorder, Pima County, Tucson, Arizona.

The claim has been monumented in accordance with State and Federal
law. Corner and location monuments are substantial posts projecting at
least four feet above the ground.

Located, dated, and posted on the ground this 28 day of
MAR, 1997.

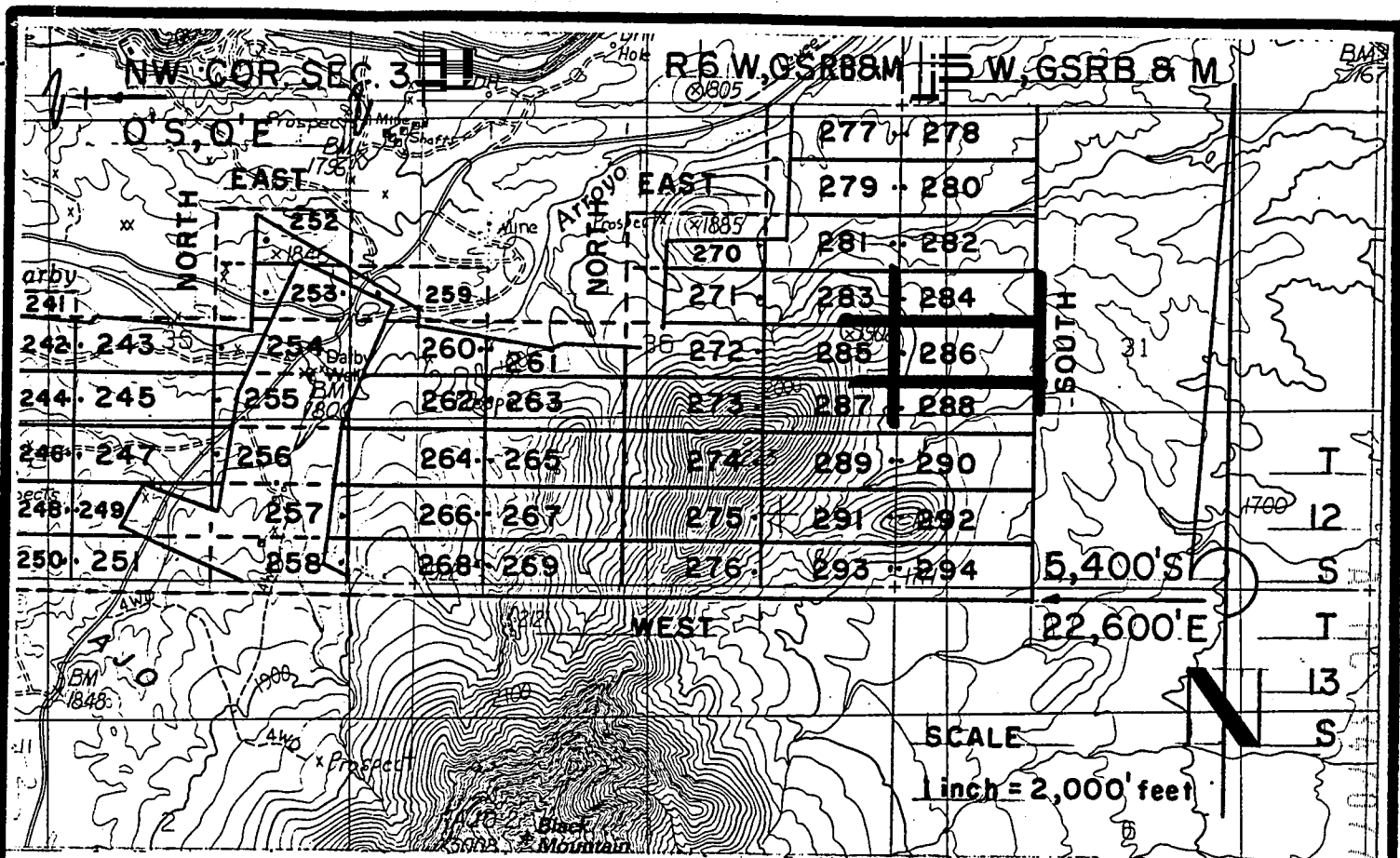
James D. Wells Witness PHELPS DODGE MINING COMPANY (Owner)

By Richard A. Burns Agent
Richard A. Burns

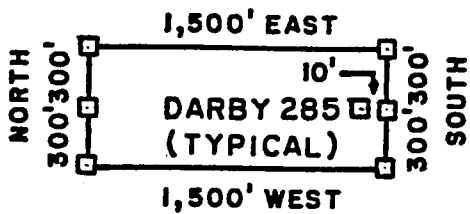
A MC 347077

ARIZONA
STATE OFFICE
PHOENIX, ARIZONA

JUN 6 10 37 AM '97
BUREAU OF
LAND MANAGEMENT



DARBY LODGE CLAIMS 252-294 - LOCATED MARCH 28-29, 1997
PIMA COUNTY, ARIZONA
ALL CLAIMS SHOWN ARE 600' X 1,500'.



□ = 2" x 2" x 5'
 WOOD POST

ARIZONA
 STATE OFFICE
 PHOENIX, ARIZONA

JUN 6 10 37 AM '97

RECEIVED
 BUREAU OF
 LAND MANAGEMENT

PHELPS DODGE MINING COMPANY ATTACHED TO AND
P.O. DRAWER 9
AJO, ARIZONA 85321

MADE A PART OF
DARBY 286 LOCATION NOTICE
PAGE 2 OF 2

F. ANN RODRIGUEZ, RECORDER
RECORDED BY: JEB
DEPUTY RECORDER
2012 R00D



DOCKET: 10553
FILE: 1048
NO. OF PAGES: 2
SEQUENCE: 97080946
DATE: 05/27/97
LOCATN 13:20:00
ENVELOPE
AMOUNT PAID \$ 9.00

W,
PHELPS DODGE EXPLORATION CORP
D A STILLWELL
200 UNION BLVD STE 300
LAKEWOOD CO 80228

ARIZONA NOTICE OF LOCATION
(Lode Claim)

NOTICE IS HEREBY GIVEN THAT PHELPS DODGE MINING COMPANY,
A Division of Phelps Dodge Corp., whose address is P. O.
Drawer 9, Ajo, AZ 85321, by its undersigned agent, makes this
location of the DARBY 287 lode mining
claim, in the Unknown Mining District, Pima County, Arizona.

The general course of the claim is from East to West,
and said claim is located within the _____,
SE, quarter(s) of Section(s) 36, Township 12S, Range
6W, GSRB&M, Pima County, Arizona.

This claim is 1500 feet in length and 600 feet in width.

This Notice of Location is posted on the center line of the claim.

The claim runs from the location monument on which this notice is posted
10 feet in a E'ly direction to the East end line and
1490 feet in a W'ly direction to the West end line. The
claim boundaries are marked by six monuments, one at each corner and one at
the center of each end line. The location monument on which this notice is
posted is situated within Section 36, Township 12S, Range
6W, GSRB&M, Pima County, Arizona, and is approximately
3300 feet South and 21090 feet East from the NW
corner of Section 33, Township 12S, Range 6W, GSRB&M,
Pima County, Arizona.

The undersigned claims the ground as depicted on the map which is
attached to a copy of this Notice of Location filed in the office of the
County Recorder, Pima County, Tucson, Arizona.

The claim has been monumented in accordance with State and Federal
law. Corner and location monuments are substantial posts projecting at
least four feet above the ground.

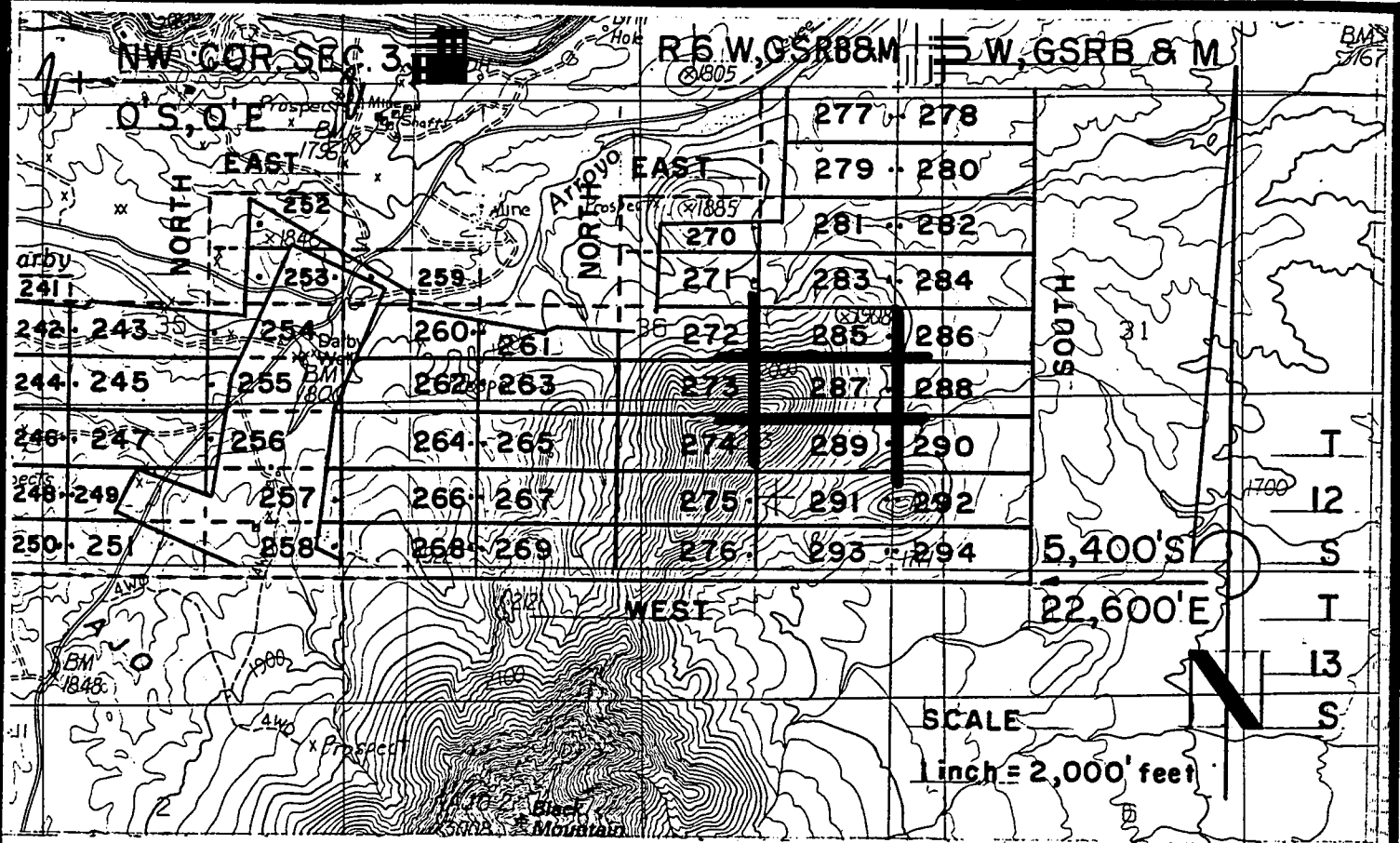
Located, dated, and posted on the ground this 28 day of
MAR, 1997.

James D Wells Witness PHELPS DODGE MINING COMPANY (Owner)

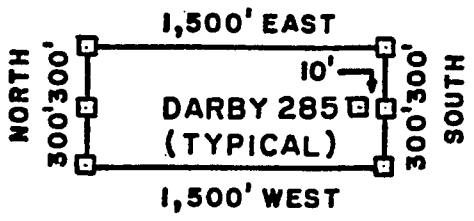
By Richard A Burns Agent
Richard A. Burns

A MC 347078

RECEIVED
BUREAU OF
LAND MANAGEMENT
JUN 6 10 38 AM '97
STATE OF ARIZONA
PHOENIX OFFICE
ARIZONA



DARBY LODGE CLAIMS 252 - 294 - LOCATED MARCH 28-29, 1997
PIMA COUNTY, ARIZONA
ALL CLAIMS SHOWN ARE 600' X 1,500'.



□ = 2" x 2" x 5"
 WOOD POST

RECEIVED
 BUREAU OF
 LAND MANAGEMENT
 ARIZONA
 STATE OFFICE
 PHOENIX, ARIZONA
 JUN 6 10 38 AM '97

PHELPS DODGE MINING COMPANY ATTACHED TO AND
 P.O. DRAWER 9 MADE A PART OF
 AJO, ARIZONA 85321 DARBY 287 LOCATION NOTICE
 PAGE 2 OF 2

F. ANN RODRIGUEZ, RECORDER
RECORDED BY: JEB
DEPUTY RECORDER
2012 ROOD



DOCKET: 10553
PAGE: 1050
NO. OF PAGES: 2
SEQUENCE: 97080947
DATE: 05/27/97
TIME: 13:20:00
LOCATN
ENVELOPE
AMOUNT PAID \$ 9.00

W
PHELPS DODGE EXPLORATION CORP
D A STILLWELL
200 UNION BLVD STE 300
LAKEWOOD CO 80228

ARIZONA NOTICE OF LOCATION
(Lode Claim)

NOTICE IS HEREBY GIVEN THAT PHELPS DODGE MINING COMPANY,
A Division of Phelps Dodge Corp., whose address is P. O.
Drawer 9, Ajo, AZ 85321, by its undersigned agent, makes this
location of the DARBY 288 lode mining
claim, in the Unknown Mining District, Pima County, Arizona.

The general course of the claim is from East to West,
and said claim is located within the _____,
SW, quarter(s) of Section(s) 31, Township 12S, Range
5W, GSRB&M, Pima County, Arizona.

This claim is 1500 feet in length and 600 feet in width.

This Notice of Location is posted on the center line of the claim.

The claim runs from the location monument on which this notice is posted
1490 feet in a E'y direction to the East end line and
10 feet in a W'y direction to the West end line. The
claim boundaries are marked by six monuments, one at each corner and one at
the center of each end line. The location monument on which this notice is
posted is situated within Section 31, Township 12S, Range
5W, GSRB&M, Pima County, Arizona, and is approximately
3300 feet South and 2110 feet East from the NW
corner of Section 33, Township 12S, Range 6W, GSRB&M,
Pima County, Arizona.

The undersigned claims the ground as depicted on the map which is
attached to a copy of this Notice of Location filed in the office of the
County Recorder, Pima County, Tucson, Arizona.

The claim has been monumented in accordance with State and Federal
law. Corner and location monuments are substantial posts projecting at
least four feet above the ground.

Located, dated, and posted on the ground this 28 day of
MAR, 1997.

James D Wells Witness

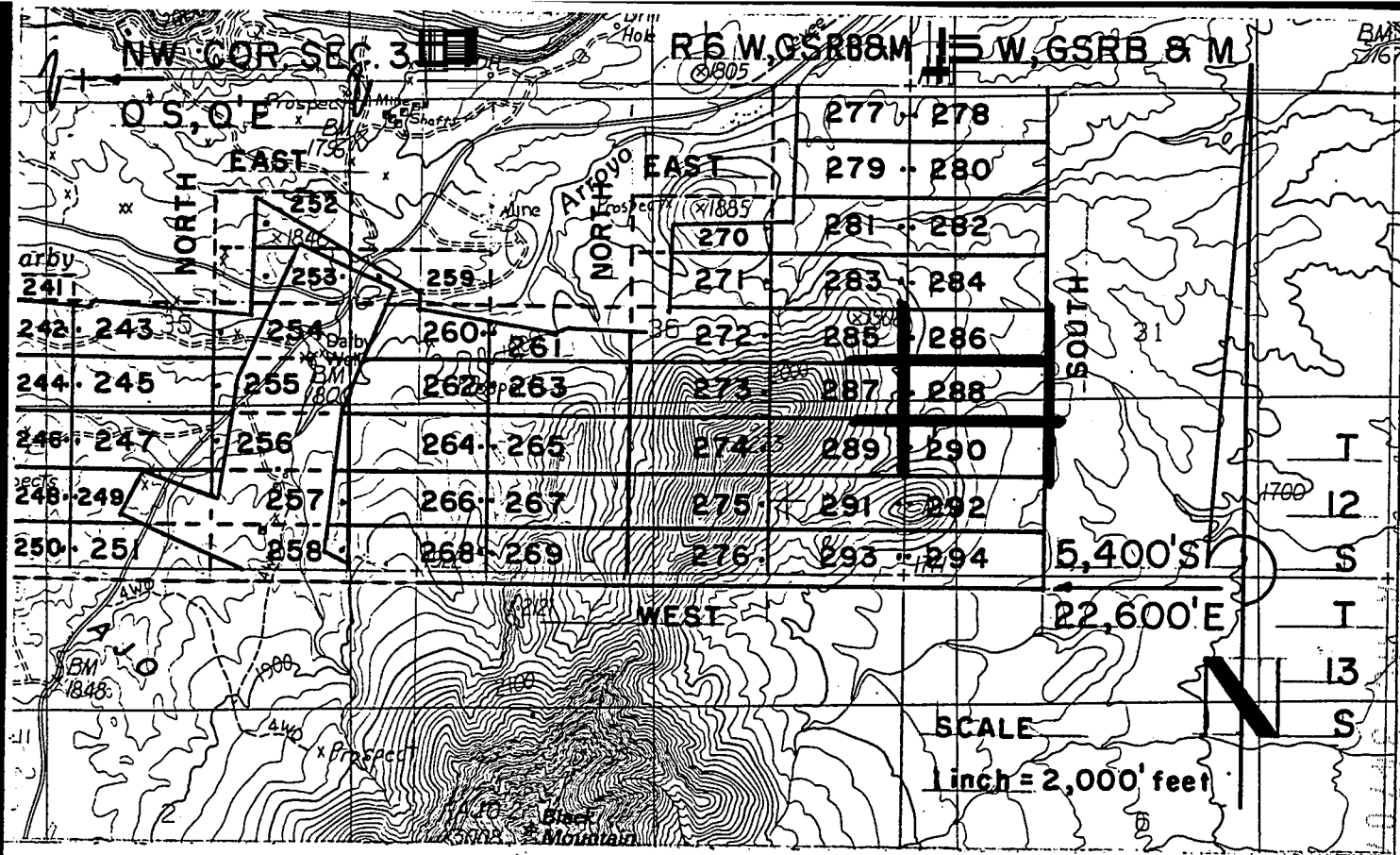
PHELPS DODGE MINING COMPANY (Owner)

By Richard A Burns Agent
Richard A. Burns

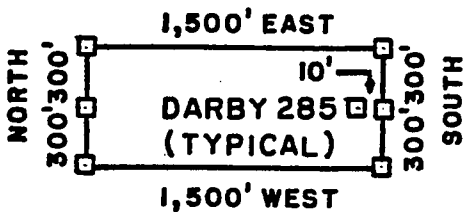
A MC 347079

ARIZONA STATE OFFICE
PHOENIX ARIZONA
JUN 6 10 38 AM '97
RECEIVED
BUREAU OF
LAND MANAGEMENT

10553 1050



DARBY LODGE CLAIMS 252-294 - LOCATED MARCH 28-29, 1997
PIMA COUNTY, ARIZONA
ALL CLAIMS SHOWN ARE 600' X 1,500'.



□ = 2" x 2" x 5"
 WOOD POST

RECEIVED
 BUREAU OF
 LAND MANAGEMENT
 ARIZONA
 STATE OFFICE
 PHOENIX, ARIZONA
 JUN 6 10 38 AM '97

PHELPS DODGE MINING COMPANY ATTACHED TO AND
P.O. DRAWER 9
AJO, ARIZONA 85321

MADE A PART OF
DARBY 288 LOCATION NOTICE
PAGE 2 OF 2

F. ANN RODRIGUEZ, ORDER
RECORDED BY: JEB DEPUTY RECORDER
2012 ROOD



BOOK: 10553
PAGE: 1052
NO. OF PAGES: 2
SEQUENCE: 97080948
DATE: 05/27/97
TIME: 13:20:00
ENVELOPE
AMOUNT PAID \$ 9.00

W
PHELPS DODGE EXPLORATION CORP
D A STILLWELL
200 UNION BLVD STE 300
LAKEWOOD CO 80228

ARIZONA NOTICE OF LOCATION
(Lode Claim)

NOTICE IS HEREBY GIVEN THAT PHELPS DODGE MINING COMPANY,
A Division of Phelps Dodge Corp., whose address is P. O.
Drawer 9, Ajo, AZ 85321, by its undersigned agent, makes this
location of the DARBY 289 lode mining
claim, in the Unknown Mining District, Pima County, Arizona.

The general course of the claim is from East to West,
and said claim is located within the SE, quarter(s) of Section(s) 36, Township 12S, Range
6W, GSRB&M, Pima County, Arizona.

This claim is 1500 feet in length and 600 feet in width.

This Notice of Location is posted on the center line of the claim.

The claim runs from the location monument on which this notice is posted
10 feet in a E'ly direction to the East end line and
1490 feet in a W'ly direction to the West end line. The
claim boundaries are marked by six monuments, one at each corner and one at
the center of each end line. The location monument on which this notice is
posted is situated within Section 36, Township 12S, Range
6W, GSRB&M, Pima County, Arizona, and is approximately
3900 feet South and 21090 feet East from the NW
corner of Section 33, Township 12S, Range 6W, GSRB&M,
Pima County, Arizona.

The undersigned claims the ground as depicted on the map which is
attached to a copy of this Notice of Location filed in the office of the
County Recorder, Pima County, Tucson, Arizona.

The claim has been monumented in accordance with State and Federal
law. Corner and location monuments are substantial posts projecting at
least four feet above the ground.

Located, dated, and posted on the ground this 28 day of
MAR, 1997.

James D Wells

Witness

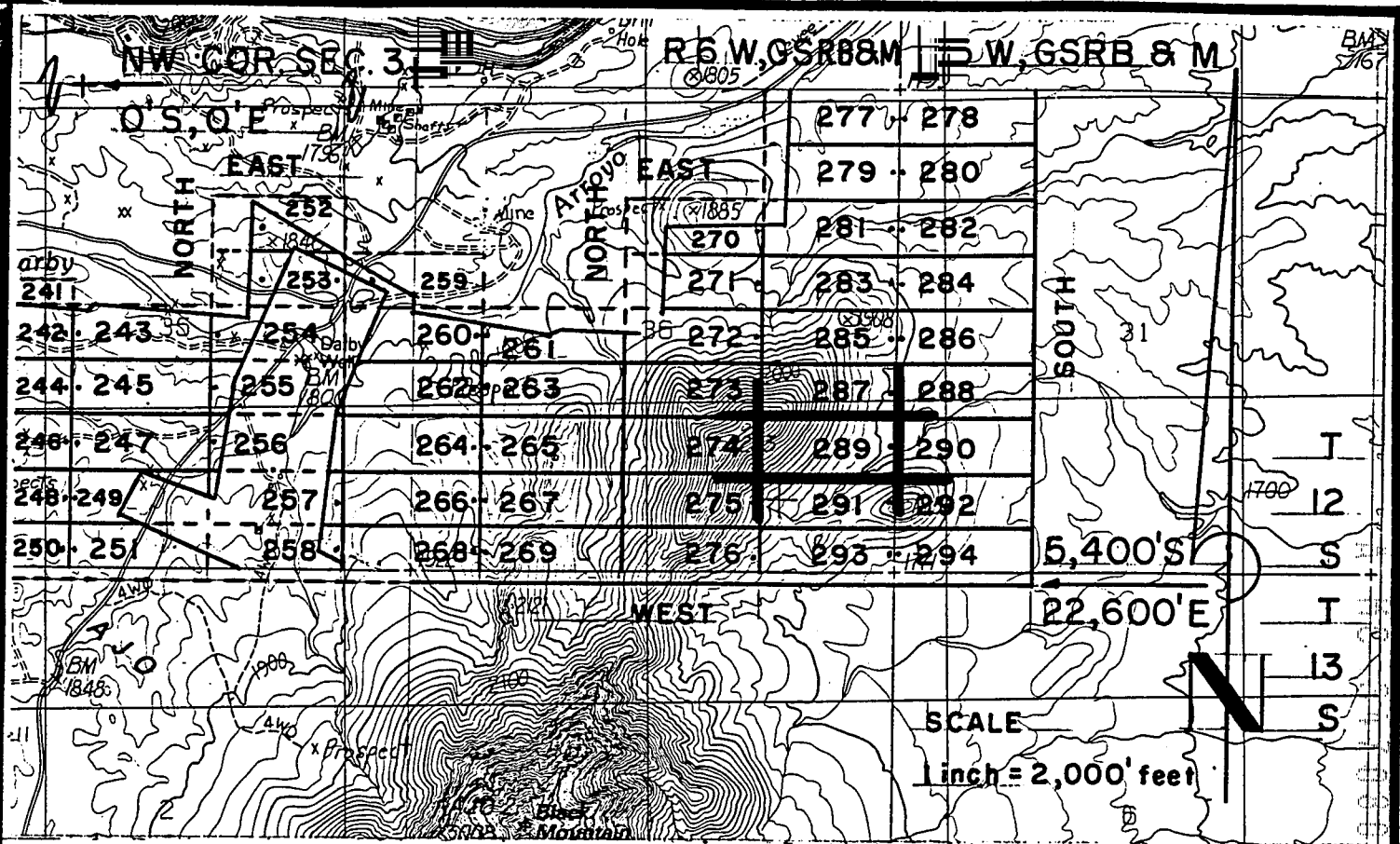
PHELPS DODGE MINING COMPANY (Owner)

By Richard A Burns Agent
Richard A. Burns

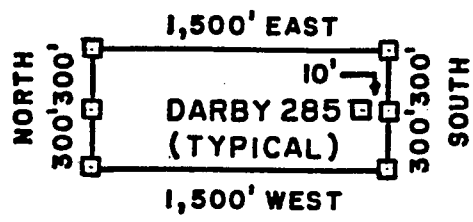
A
HC
347080

ARIZONA
STATE OFFICE
PHOENIX ARIZONA

Jun 6 10 38 AM '97
MANAGEMENT



DARBY LODGE CLAIMS 252-294 - LOCATED MARCH 28-29, 1997
PIMA COUNTY, ARIZONA
ALL CLAIMS SHOWN ARE 600' X 1,500'.



□ = 2" x 2" x 5'
 WOOD POST

RECEIVED
 BUREAU OF
 LAND MANAGEMENT
 ARIZONA
 STATE OFFICE
 PHOENIX, ARIZONA
 JUN 6 10 38 AM '97

PHELPS DODGE MINING COMPANY ATTACHED TO AND
 P.O. DRAWER 9 MADE A PART OF
 AJO, ARIZONA 85321 DARBY 289 LOCATION NOTICE
 PAGE 2 OF 2

F. ANN RODRIGUEZ, RECORDER
RECORDED BY: JEB
DEPUTY RECORDER
2012 ROAD



BOOKET: 10553
PAGE: 1054
NO. OF PAGES: 2
SEQUENCE: 97080949
05/27/97
13:20:00
LOCATN
ENVELOPE
AMOUNT PAID \$ 9.00

W
PHELPS DODGE EXPLORATION CORP
D A STILLWELL
200 UNION BLVD STE 300
LAKEWOOD CO 80228

ARIZONA NOTICE OF LOCATION
(Lode Claim)

NOTICE IS HEREBY GIVEN THAT PHELPS DODGE MINING COMPANY,
A Division of Phelps Dodge Corp., whose address is P. O.
Drawer 9, Ajo, AZ 85321, by its undersigned agent, makes this
location of the DARBY 290 lode mining
claim, in the Unknown Mining District, Pima County, Arizona.

The general course of the claim is from East to West,
and said claim is located within the _____,
SW, quarter(s) of Section(s) 31, Township 12S, Range
5W, GSRB&M, Pima County, Arizona.

This claim is 1500 feet in length and 600 feet in width.

This Notice of Location is posted on the center line of the claim.

The claim runs from the location monument on which this notice is posted
1490 feet in a E'ly direction to the East end line and
10 feet in a W'ly direction to the West end line. The
claim boundaries are marked by six monuments, one at each corner and one at
the center of each end line. The location monument on which this notice is
posted is situated within Section 31, Township 12S, Range
5W, GSRB&M, Pima County, Arizona, and is approximately
3900 feet South and 2110 feet East from the NW
corner of Section 33, Township 12S, Range 6W, GSRB&M,
Pima County, Arizona.

The undersigned claims the ground as depicted on the map which is
attached to a copy of this Notice of Location filed in the office of the
County Recorder, Pima County, Tucson, Arizona.

The claim has been monumented in accordance with State and Federal
law. Corner and location monuments are substantial posts projecting at
least four feet above the ground.

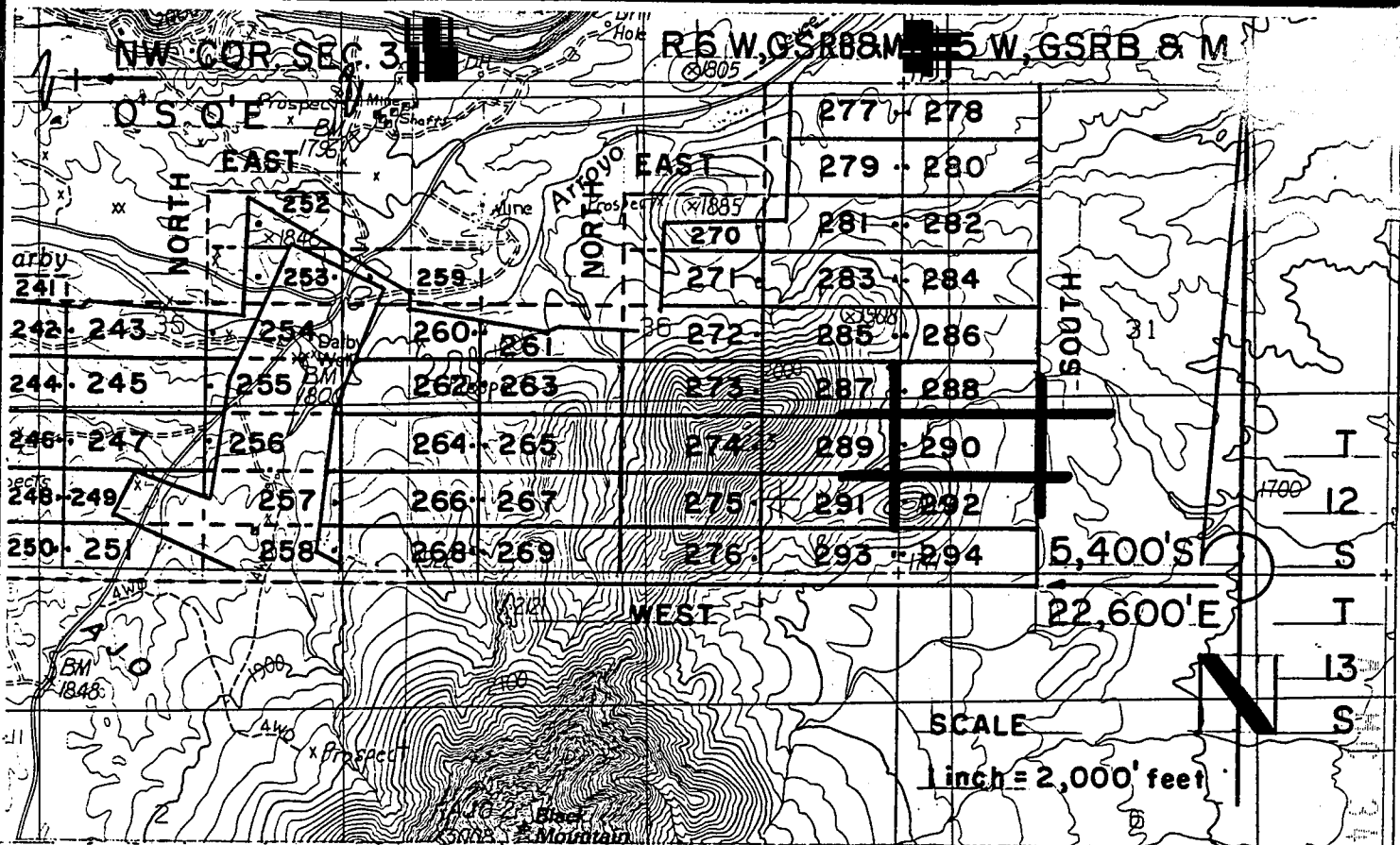
Located, dated, and posted on the ground this 28 day of
MAR, 1997.

James D Wells Witness PHELPS DODGE MINING COMPANY (Owner)

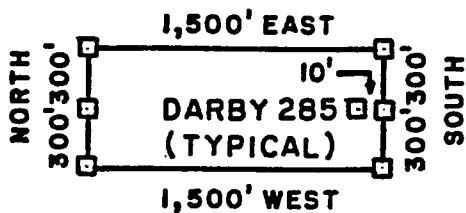
By Richard A Burns Agent
Richard A. Burns

A HC 347081

RECEIVED
BUREAU OF
LAND MANAGEMENT
JUN 6 10 38 AM '97
ARIZONA
STATE OFFICE
PHOENIX, ARIZONA



DARBY LODGE CLAIMS 252-294 - LOCATED MARCH 28-29, 1997
PIMA COUNTY, ARIZONA
ALL CLAIMS SHOWN ARE 600' X 1,500'.



□ = 2" x 2" x 5"
 WOOD POST

RECEIVED
 BUREAU OF
 LAND MANAGEMENT
 ARIZONA
 STATE OFFICE
 PHOENIX, ARIZONA
 JUN 6 10 38 AM '97

PHELPS DODGE MINING COMPANY ATTACHED TO AND
 P.O. DRAWER 9 MADE A PART OF
 AJO, ARIZONA 85321 DARBY 290 LOCATION NOTICE
 PAGE 2 OF 2

F. ANN RODRIGUEZ, RECORDER
RECORDED BY: JEB
DEPUTY RECORDER
2012 R00D



BUCKET: 10553
PAGE: 1
NO. OF PAGES: 97
SEQUENCE: 05/27/97
LOCATN 13:20:00
ENVELOPE
AMOUNT PAID \$ 9.00

W
PHELPS DODGE EXPLORATION CORP
D A STILLWELL
200 UNION BLVD STE 300
LAKEWOOD CO 80228

ARIZONA NOTICE OF LOCATION
(Lode Claim)

NOTICE IS HEREBY GIVEN THAT PHELPS DODGE MINING COMPANY,
A Division of Phelps Dodge Corp., whose address is P. O.
Drawer 9, Ajo, AZ 85321, by its undersigned agent, makes this
location of the DARBY 291 lode mining
claim, in the Unknown Mining District, Pima County, Arizona.

The general course of the claim is from East to West,
and said claim is located within the _____,
SE, quarter(s) of Section(s) 36, Township 12S, Range
6W, GSRB&M, Pima County, Arizona.

This claim is 1500 feet in length and 600 feet in width.

This Notice of Location is posted on the center line of the claim.

The claim runs from the location monument on which this notice is posted
10 feet in a E'ly direction to the East end line and
1490 feet in a W'ly direction to the West end line. The
claim boundaries are marked by six monuments, one at each corner and one at
the center of each end line. The location monument on which this notice is
posted is situated within Section 36, Township 12S, Range
6W, GSRB&M, Pima County, Arizona, and is approximately
4500 feet South and 21090 feet East from the NW
corner of Section 33, Township 12S, Range 6W, GSRB&M,
Pima County, Arizona.

The undersigned claims the ground as depicted on the map which is
attached to a copy of this Notice of Location filed in the office of the
County Recorder, Pima County, Tucson, Arizona.

The claim has been monumented in accordance with State and Federal
law. Corner and location monuments are substantial posts projecting at
least four feet above the ground.

Located, dated, and posted on the ground this 28 day of
MAR, 1997.

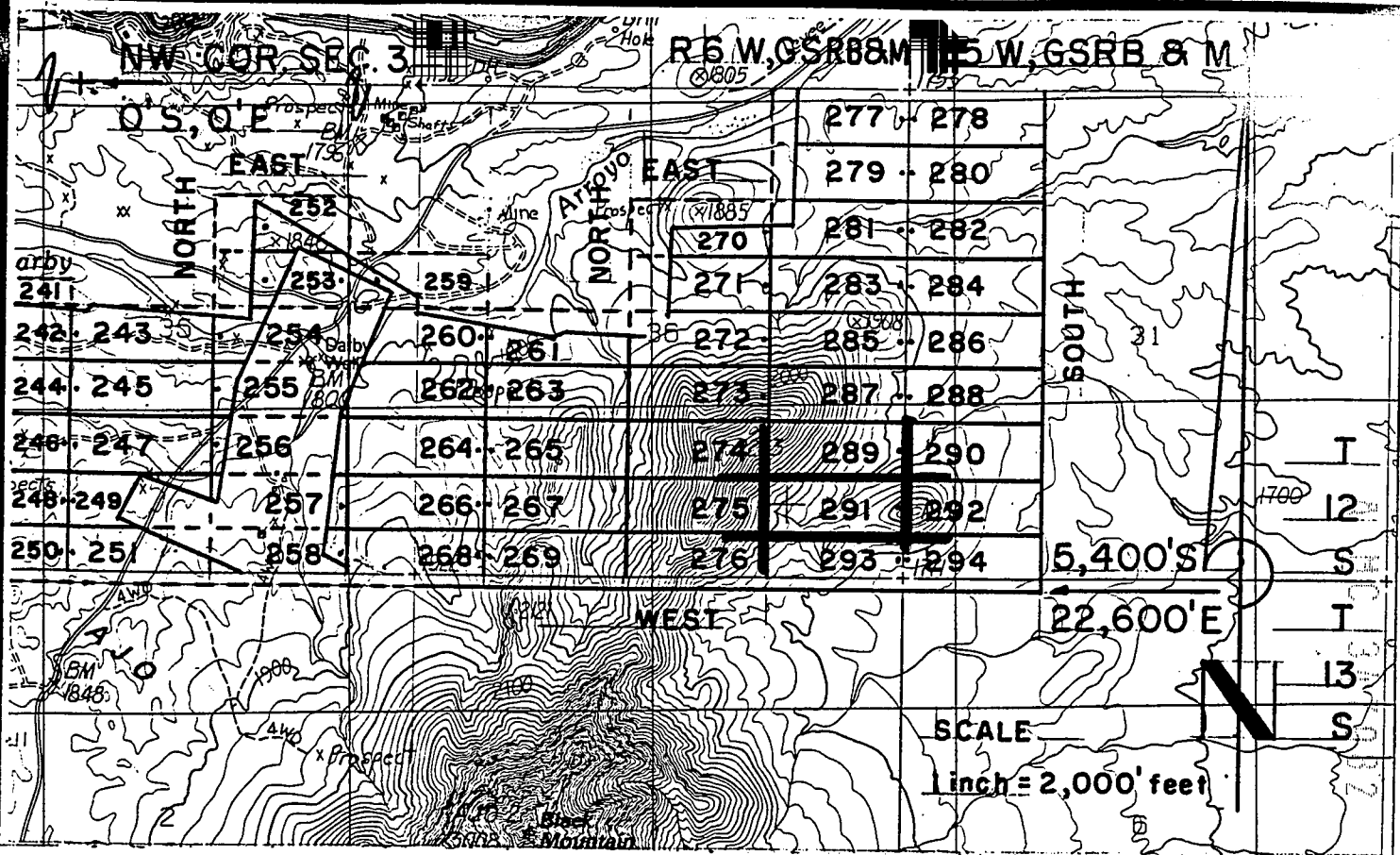
James D Wells Witness

PHELPS DODGE MINING COMPANY (Owner)

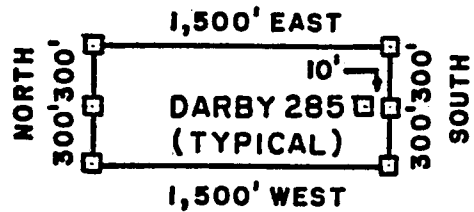
By Richard A Burns Agent
Richard A. Burns

RECEIVED
BUREAU OF
LAND MANAGEMENT
JUN 6 10 38 AM '97
STATE OF ARIZONA
LAND MANAGEMENT
OFFICE

A MC 347082



DARBY LODGE CLAIMS 252-294 - LOCATED MARCH 28-29, 1997
PIMA COUNTY, ARIZONA
ALL CLAIMS SHOWN ARE 600' X 1,500'.



□ = 2" x 2" x 5'
 WOOD POST

RECEIVED
 BUREAU OF
 LAND MANAGEMENT
 ARIZONA
 STATE OFFICE
 PHOENIX, ARIZONA
 JUN 6 10 38 AM '97

PHELPS DODGE MINING COMPANY ATTACHED TO AND
 P.O. DRAWER 9 MADE A PART OF
 AJO, ARIZONA 85321 DARBY 291 LOCATION NOTICE
 PAGE 2 OF 2

F. ANN RODRIGUEZ, CORDER
RECORDED BY: JEB
DEPUTY RECORDER
2012 ROOD



TICKET: 10553
PAGE: 1058
NO. OF PAGES:
SEQUENCE: 97080951
LDCATN: 05/27/97 13:20:00
ENVELOPE
AMOUNT PAID \$ 9.00

PHELPS DODGE EXPLORATION CORP
D A STILLWELL
200 UNION BLVD STE 300
LAKEWOOD CO 80228

ARIZONA NOTICE OF LOCATION
(Lode Claim)

NOTICE IS HEREBY GIVEN THAT PHELPS DODGE MINING COMPANY,
A Division of Phelps Dodge Corp., whose address is P. O.
Drawer 9, Ajo, AZ 85321, by its undersigned agent, makes this
location of the DARBY 292 lode mining
claim, in the Unknown Mining District, Pima County, Arizona.

The general course of the claim is from East to West,
and said claim is located within the _____,
SW, quarter(s) of Section(s) 31, Township 12S, Range
5W, GSRB&M, Pima County, Arizona.

This claim is 1500 feet in length and 600 feet in width.

This Notice of Location is posted on the center line of the claim.

The claim runs from the location monument on which this notice is posted
1490 feet in a E'ly direction to the East end line and
10 feet in a W'ly direction to the West end line. The
claim boundaries are marked by six monuments, one at each corner and one at
the center of each end line. The location monument on which this notice is
posted is situated within Section 31, Township 12S, Range
5W, GSRB&M, Pima County, Arizona, and is approximately
4500 feet South and 2110 feet East from the NW
corner of Section 33, Township 12S, Range 6W, GSRB&M,
Pima County, Arizona.

The undersigned claims the ground as depicted on the map which is
attached to a copy of this Notice of Location filed in the office of the
County Recorder, Pima County, Tucson, Arizona.

The claim has been monumented in accordance with State and Federal
law. Corner and location monuments are substantial posts projecting at
least four feet above the ground.

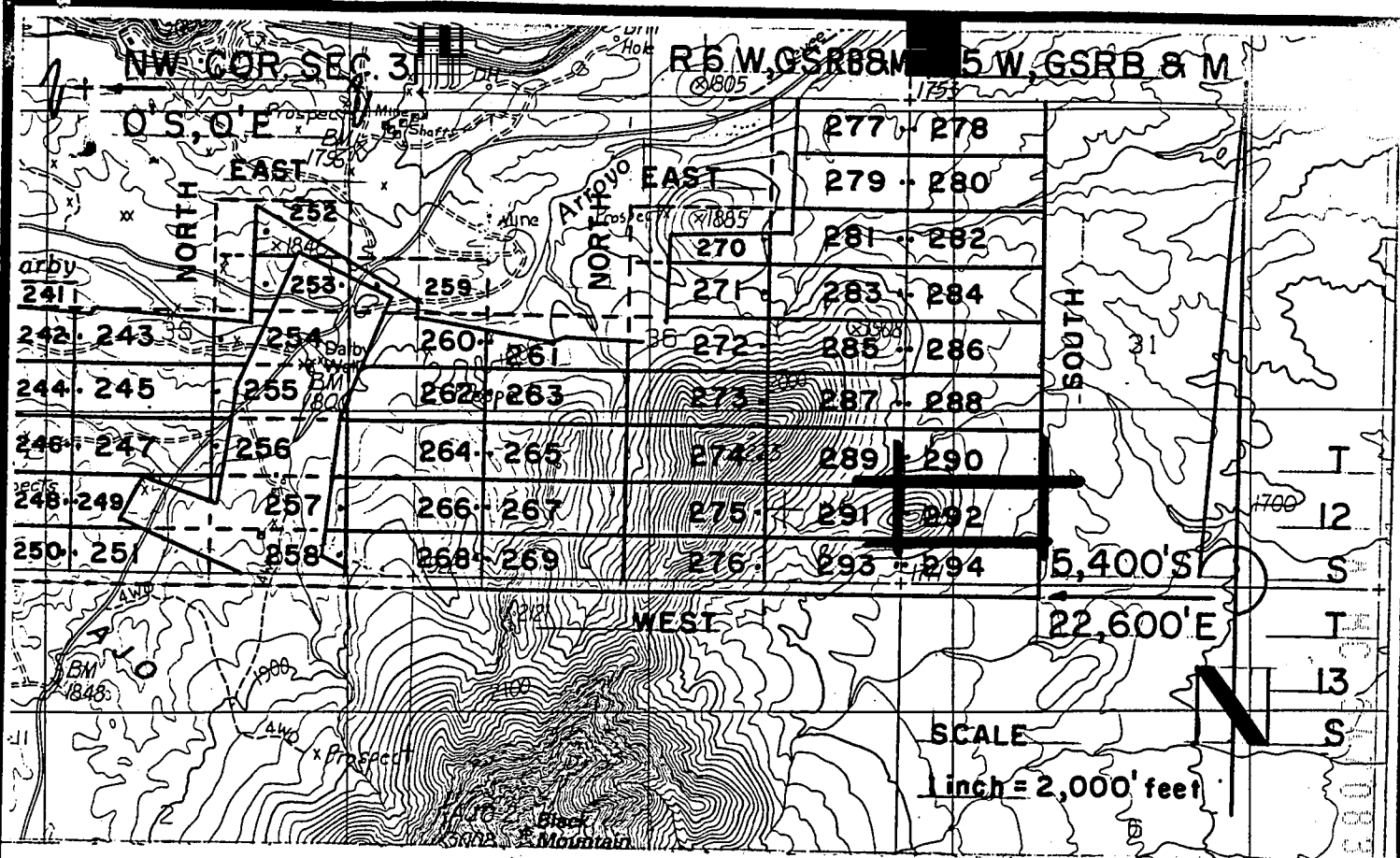
Located, dated, and posted on the ground this 28 day of
MAR, 1997.

James D Wells Witness PHELPS DODGE MINING COMPANY (Owner)

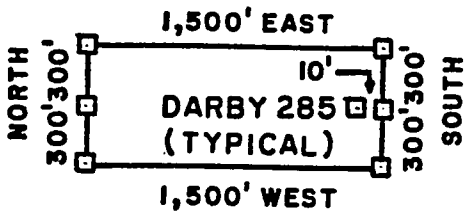
By Richard A Burns Agent
Richard A. Burns

A HC 347083

ARIZONA STATE OFFICE
PHOENIX, ARIZONA
JUN 6 10 38 AM '97
BUREAU OF
LAND MANAGEMENT



DARBY LODE CLAIMS 252-294 - LOCATED MARCH 28-29, 1997
PIMA COUNTY, ARIZONA
ALL CLAIMS SHOWN ARE 600' X 1,500'.



□ = 2" x 2" x 5'
 WOOD POST

RECEIVED
 BUREAU OF
 LAND MANAGEMENT
 ARIZONA
 STATE OFFICE
 PHOENIX, ARIZONA
 JUN 6 10 38 AM '97

PHELPS DODGE MINING COMPANY ATTACHED TO AND
 P.O. DRAWER 9 MADE A PART OF
 AJO, ARIZONA 85321 DARBY 292 LOCATION NOTICE
 PAGE 2 OF 2

F. ANN RODRIGUEZ, **RECORDED BY:** JEB
DEPUTY RECORDER
2012 ROOD



10553
1060
NO. OF PAGES:
SEQUENCE: 97080952
05/27/97
LOCATN 13:20:00
ENVELOPE
AMOUNT PAID \$ 9.00

W.
PHELPS DODGE EXPLORATION CORP
D A STILLWELL
200 UNION BLVD STE 300
LAKEWOOD CO 80228

ARIZONA NOTICE OF LOCATION
(Lode Claim)

NOTICE IS HEREBY GIVEN THAT PHELPS DODGE MINING COMPANY,
A Division of Phelps Dodge Corp., whose address is P. O.
Drawer 9, Ajo, AZ 85321, by its undersigned agent, makes this
location of the DARBY 293 lode mining
claim, in the Unknown Mining District, Pima County, Arizona.

The general course of the claim is from East to West,
and said claim is located within the SE + NE, quarter(s) of Section(s) 36 + 1, Township 12S + 13S, Range
6W, GSRB&M, Pima County, Arizona.

This claim is 1500 feet in length and 600 feet in width.

This Notice of Location is posted on the center line of the claim.

The claim runs from the location monument on which this notice is posted
10 feet in a E'ly direction to the East end line and
1490 feet in a W'ly direction to the West end line. The
claim boundaries are marked by six monuments, one at each corner and one at
the center of each end line. The location monument on which this notice is
posted is situated within Section 36, Township 12S, Range
6W, GSRB&M, Pima County, Arizona, and is approximately
5100 feet South and 21090 feet East from the NW
corner of Section 33, Township 12S, Range 6W, GSRB&M,
Pima County, Arizona.

The undersigned claims the ground as depicted on the map which is
attached to a copy of this Notice of Location filed in the office of the
County Recorder, Pima County, Tucson, Arizona.

The claim has been monumented in accordance with State and Federal
law. Corner and location monuments are substantial posts projecting at
least four feet above the ground.

Located, dated, and posted on the ground this 28 day of
MAR, 1997.

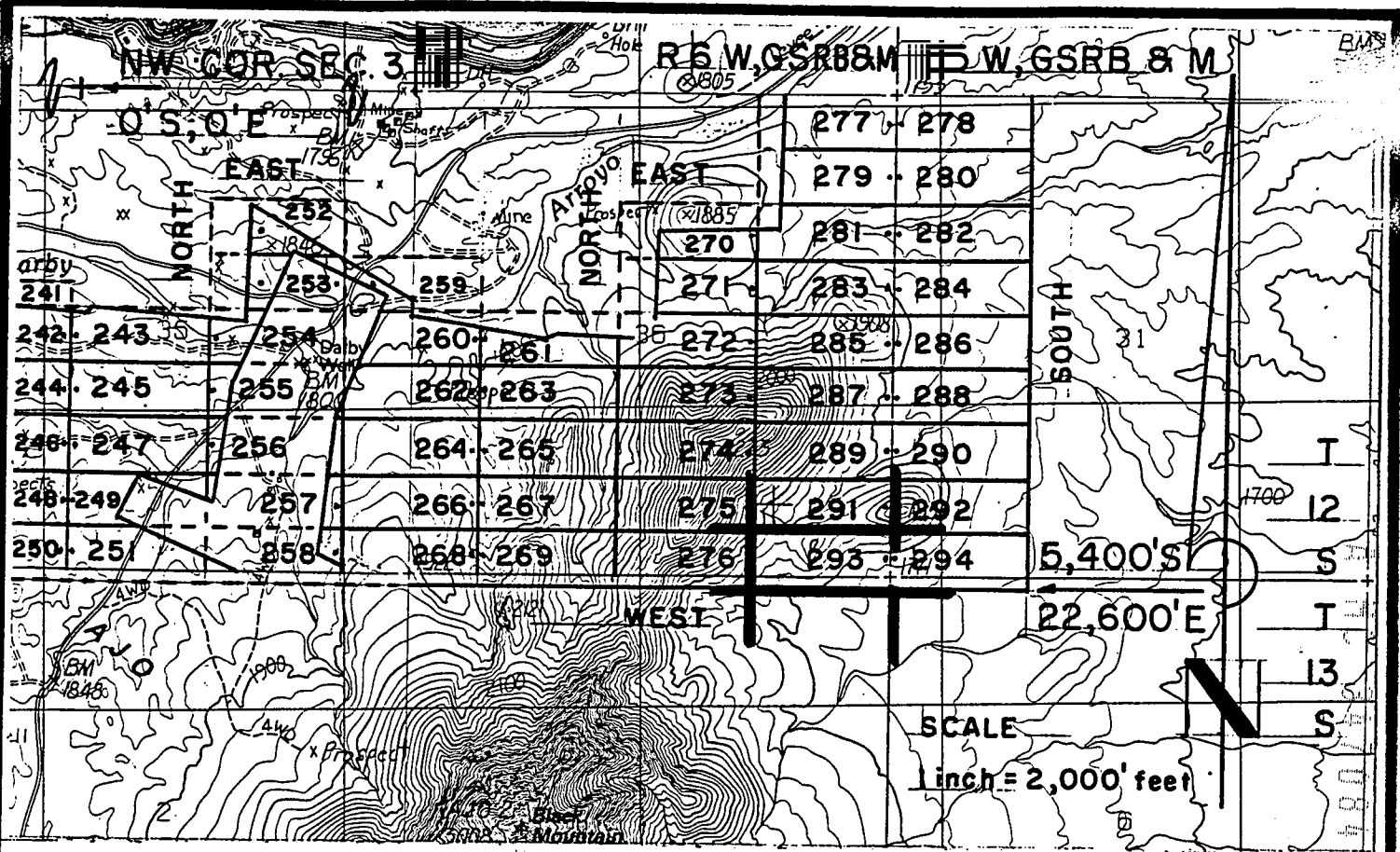
James D Wells Witness PHELPS DODGE MINING COMPANY (Owner)

By Richard A. Burns Agent
Richard A. Burns

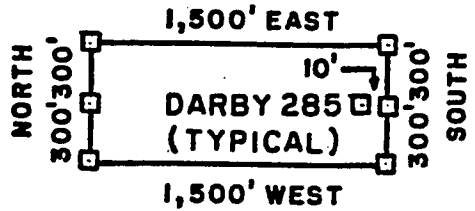
FILED
NOV 3 1997

ARIZONA
STATE OFFICE
PHOENIX, ARIZONA

RECEIVED
BUREAU OF
LAND MANAGEMENT
JUN 6 10 38 AM '97



DARBY LODGE CLAIMS 252-294 - LOCATED MARCH 28-29, 1997
PIMA COUNTY, ARIZONA
ALL CLAIMS SHOWN ARE 600' X 1,500'.



□ = 2" x 2" x 5'
 WOOD POST

RECEIVED
 BUREAU OF
 LAND MANAGEMENT
 JUN 6 10 38 AM '97
 ARIZONA
 STATE OFFICE
 PHOENIX, ARIZONA

PHELPS DODGE MINING COMPANY ATTACHED TO AND
 P.O. DRAWER 9 MADE A PART OF
 AJO, ARIZONA 85321 DARBY 293 LOCATION NOTICE
 PAGE 2 OF 2

F. ANN RODRIGUEZ, ORDER
RECORDED BY: JEB
DEPUTY RECORDER
2012 ROOD



BOOK: 10553
PAGE: 1062
NO. OF PAGES:
SEQUENCE: 97080953
DATE: 05/27/97
TIME: 13:20:00
ENVELOPE
AMOUNT PAID \$ 9.00

PHELPS DODGE EXPLORATION CORP
D A STILLWELL
200 UNION BLVD STE 300
LAKEWOOD CO 80228

ARIZONA NOTICE OF LOCATION
(Lode Claim)

NOTICE IS HEREBY GIVEN THAT PHELPS DODGE MINING COMPANY,
A Division of Phelps Dodge Corp., whose address is P. O.
Drawer 9, Ajo, AZ 85321, by its undersigned agent, makes this
location of the DARBY 294 lode mining
claim, in the Unknown Mining District, Pima County, Arizona.

The general course of the claim is from East to West,
and said claim is located within the _____,
SW+NW, quarter(s) of Section(s) 31+6, Township 12S+13S, Range
5W, GSRB&M, Pima County, Arizona.

This claim is 1500 feet in length and 600 feet in width.

This Notice of Location is posted on the center line of the claim.

The claim runs from the location monument on which this notice is posted
1490 feet in a E'ly direction to the East end line and
10 feet in a W'ly direction to the West end line. The
claim boundaries are marked by six monuments, one at each corner and one at
the center of each end line. The location monument on which this notice is
posted is situated within Section 31, Township 12S, Range
5W, GSRB&M, Pima County, Arizona, and is approximately
5100 feet South and 2110 feet East from the NW
corner of Section 33, Township 12S, Range 6W, GSRB&M,
Pima County, Arizona.

The undersigned claims the ground as depicted on the map which is
attached to a copy of this Notice of Location filed in the office of the
County Recorder, Pima County, Tucson, Arizona.

The claim has been monumented in accordance with State and Federal
law. Corner and location monuments are substantial posts projecting at
least four feet above the ground.

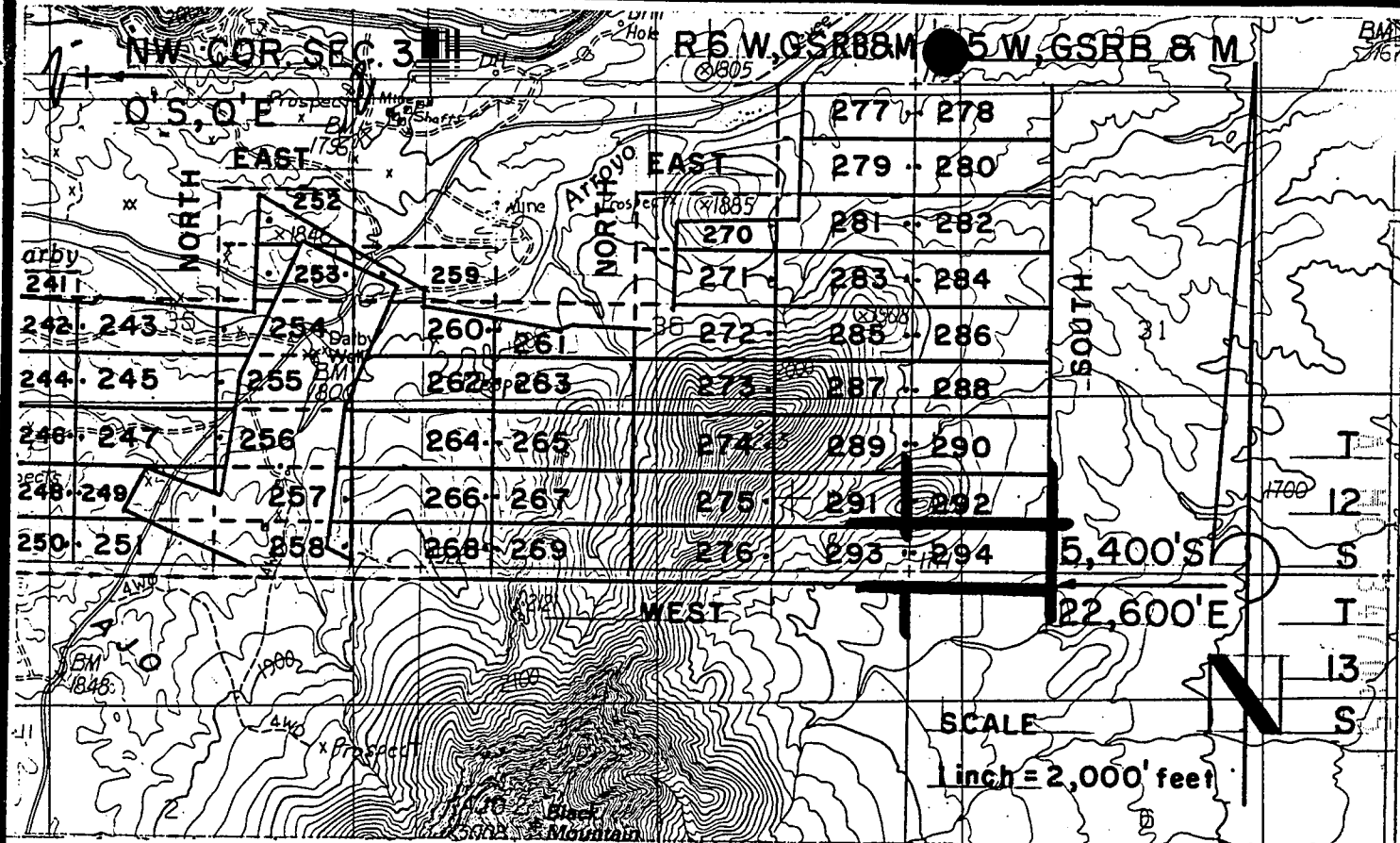
Located, dated, and posted on the ground this 28 day of
MAR, 1997.

James D Wells Witness PHELPS DODGE MINING COMPANY (Owner)

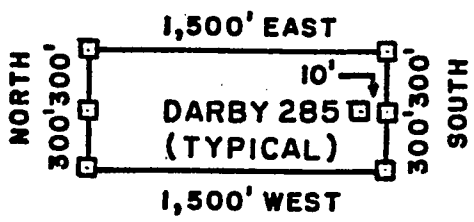
By Richard A Burns Agent
Richard A. Burns

A MC 347085

RECEIVED
BUREAU OF
LAND MANAGEMENT
JUN 6 10 38 AM '97
PHOENIX ARIZONA
STATE OFFICE
ARIZONA



DARBY LODGE CLAIMS 252-294 - LOCATED MARCH 28-29, 1997
PIMA COUNTY, ARIZONA
ALL CLAIMS SHOWN ARE 600' X 1,500'.



□ = 2" x 2" x 5"
 WOOD POST

RECEIVED
 BUREAU OF
 LAND MANAGEMENT
 ARIZONA
 STATE OFFICE
 PHOENIX, ARIZONA
 JUN 6 10 38 AM '97

PHELPS DODGE MINING COMPANY ATTACHED TO AND
 P.O. DRAWER 9 MADE A PART OF
 AJO, ARIZONA 85321 DARBY 294 LOCATION NOTICE
 PAGE 2 OF 2

F. ANN RODRIGUEZ, ORDER
RECORDED BY: JEB
DEPUTY RECORDER
2012 ROOD



HEET: 10553
1064
NO. OF PAGES: 2
SEQUENCE: 97080954
05/27/97
LOCATN 13:20:00
ENVELOPE
AMOUNT PAID \$ 9.00

W
PHELPS DODGE EXPLORATION CORP
D. A STILLWELL
200 UNION BLVD STE 300
LAKEWOOD CO 80228

ARIZONA NOTICE OF LOCATION
(Lode Claim)

NOTICE IS HEREBY GIVEN THAT PHELPS DODGE MINING COMPANY,
A Division of Phelps Dodge Corp., whose address is P. O.
Drawer 9, Ajo, AZ 85321, by its undersigned agent, makes this
location of the DARBY 295 lode mining
claim, in the Unknown Mining District, Pima County, Arizona.

The general course of the claim is from North to South,
and said claim is located within the _____,
NE, quarter(s) of Section(s) 34, Township 12S, Range
6W, GSRB&M, Pima County, Arizona.

This claim is 1400 feet in length and 200 feet in width.

This Notice of Location is posted on the center line of the claim.

The claim runs from the location monument on which this notice is posted
10 feet in a S'yly direction to the South end line and
1390 feet in a N'yly direction to the North end line. The
claim boundaries are marked by six monuments, one at each corner and one at
the center of each end line. The location monument on which this notice is
posted is situated within Section 34, Township 12S, Range
6W, GSRB&M, Pima County, Arizona, and is approximately
1790 feet South and 9200 feet East from the NW
corner of Section 33, Township 12S, Range 6W, GSRB&M,
Pima County, Arizona.

The undersigned claims the ground as depicted on the map which is
attached to a copy of this Notice of Location filed in the office of the
County Recorder, Pima County, Tucson, Arizona.

The claim has been monumented in accordance with State and Federal
law. Corner and location monuments are substantial posts projecting at
least four feet above the ground.

Located, dated, and posted on the ground this 29 day
MAR, 1997.

James D Wells Witness PHELPS DODGE MINING COMPANY (Owner)

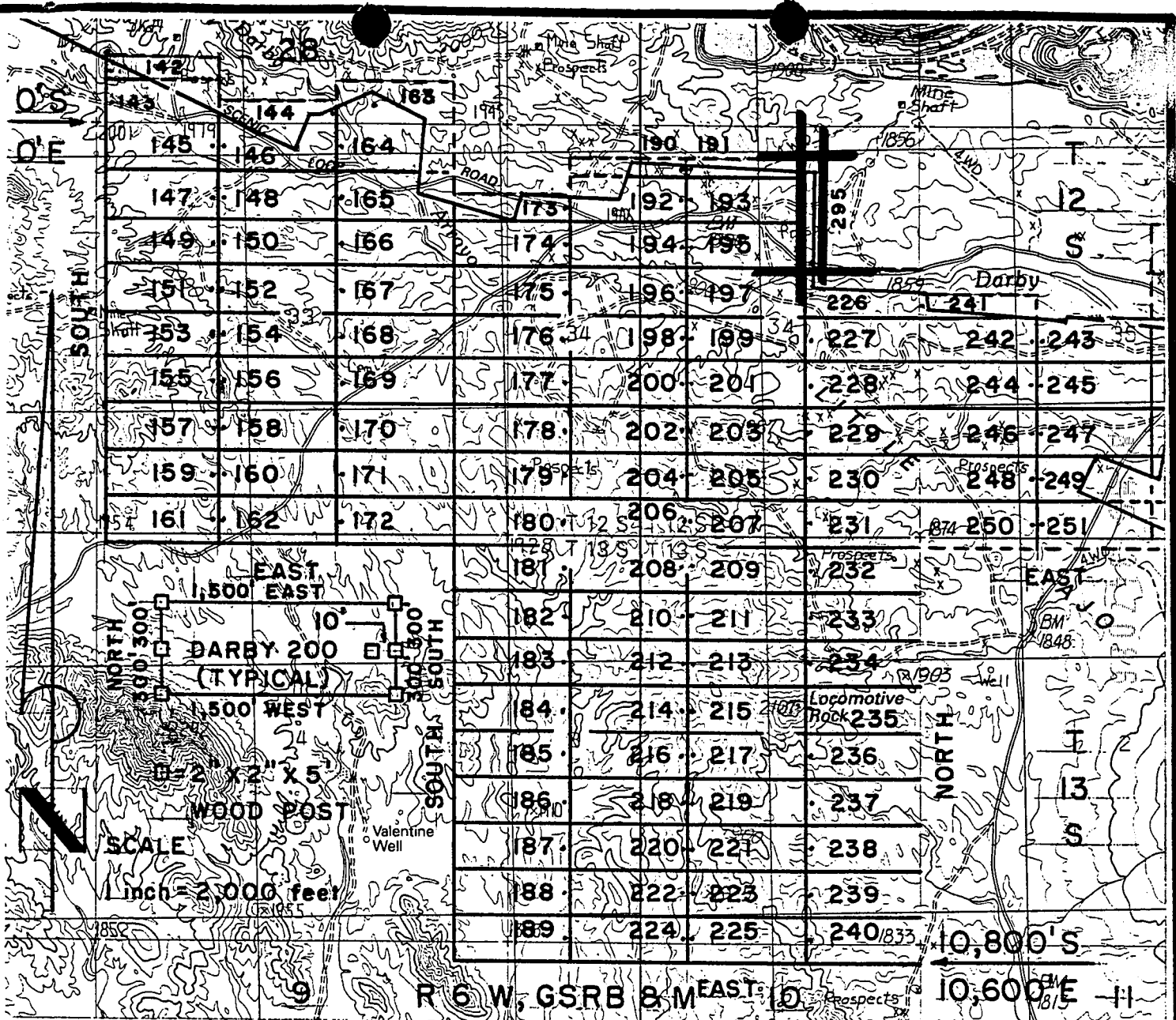
By Richard A Burns Agent
Richard A. Burns

RETURN TO: D. A. STILLWELL
PHELPS DODGE MINING CO.
200 Union Blvd., Suite 300
Lakewood CO 80228
10553 1064

10553 1064

PHC 347086

RECEIVED
LAND BUREAU OF
MANAGEMENT
JUN 6 10 38 AM '97
STATE OF ARIZONA
PHOENIX OFFICE
ARIZONA



DARBY LODGE CLAIMS 142-251 & 295- LOC. MARCH 28-31, 1997

PIMA CO., AZ, ALL CLAIMS ARE 600' X 1,500' EXCEPT:

DARBY 142, 144, 173 & 241 300' X 1,500'

DARBY 190 & 191 200' X 1,500'

DARBY 295 200' X 1,400'

PHELPS DODGE MINING COMPANY

P.O. DRAWER 9

AJO, ARIZONA 85321

ATTACHED TO AND

MADE A PART OF

DARBY 295 LOCATION NOTICE

PAGE 2 OF 2

RECEIVED
 BUREAU OF
 LAND MANAGEMENT
 ARIZONA
 STATE OFFICE
 TUCSON, ARIZONA
 JUN 6 10 58 AM '97

UNITED STATES
DEPARTMENT OF THE INTERIOR
BUREAU OF LAND MANAGEMENT

(Return Address)

State _____ Office _____

AN EQUAL OPPORTUNITY EMPLOYER

OFFICIAL BUSINESS
PENALTY FOR PRIVATE USE, \$300

**BUREAU OF LAND MANAGEMENT
DENVER FEDERAL CENTER
BUILDING 50, SC-610
P.O. BOX 25047
DENVER, COLORADO 80225-0047**

**FINANCIAL DOCUMENTS
ONLY**

- SC-613C = PRODUCTION SCHEDULING SECTION**
- SC-615 = GENERAL ACCOUNTING BRANCH**
- SC-616 = ADMINISTRATIVE AND CUSTOMER PAYMENTS BRANCH**

SC-613C PRODUCTION SCHEDULING SECTION

Deposit Tickets (SF-215) Including Supporting Documents,
e.g., Form 1370-35, 1370-40, etc.

Progress Reports (Form 1681-6)

Payroll Change Forms (FB-315)

Automated Payroll Correction Letters (FB305PP1)

Automated Refunds (Form 1374-1)

Adjustments to Lease (Form 1370-11 & Form 1371-18)

Refund Data Sheet (Form 1374-1) Including
DFS (Form 1310-5) or CDS (Form 1370-35)

SC-615 GENERAL ACCOUNTING BRANCH

Collection Transmittals (Form 1370-8 only) - Enclosed

Debit Vouchers (SF-5515)

Fund Transfers Between Agencies (SF-1081 Collection Refunds)

OPAC

Fuel & Oil Issue Record (Form 1520-28)

Motor Vehicle Petroleum Issue Record -
Reimbursable (GSA Form 1374-A)

Emergency Firefighter Payrolls

Stores Control Register (Form 1520-6)

Receiving Report for Stores (DI-102)

Report of Survey for Stores (DI-103)

Transfer of Property for Stores (DI-104)

Inventory of Property for Stores (DI-106)

Reimbursable Work Project Authorization (Form 1681-3)

Final Salary Clearance (Form 1340-2) - Enclosed

Balanced Standard Voucher (Temporary Form 1310-21)

Project Number Assignment Form (Temporary Form 1310-12)

SC-616 ADMINISTRATIVE AND CUSTOMER PAYMENTS BRANCH

Travel Advance Requests (SF-1038) - Enclosed

Travel Vouchers (SF-1012) - Enclosed

Travel Authorizations (DI-1020) - Enclosed

Reimbursement Vouchers (SF-1129 Imprest) - Enclosed

Final Salary Clearance (Form 1340-2) - Enclosed

All Payment Invoices:

Document Face Sheets for Obligations & Payments (1310-5)

Purchase Orders (Pink & Blue) (OF-347)

Purchase Orders (SF-44)

Advertising Orders (SF-1143)

District Contract Obligations

District Certificates for Contract Payments (1510-10)

Receiving Reports (OF-347)

T.R. Buff copies (SF-1169) Including

Documents Face Sheet (1310-5)

GSA FEDSTRIP Obligation Copies (SF-3146)

GSA Self Service Obligations (GSA-831)

Tort Claims (SF-1145)

Seed Test Results

Equipment Order Use Summary & Invoice (1510-18)

Fund Transfers Between Agencies (SF-1081 - Payments)

 GEOGRAPHIC STATE: ARIZONA MERIDIAN: 14 TOWNSHIP: 12-0S RANGE:
 6-0W

SEC ES	SUBDIVISION PROPRIETOR/INTEREST/RELATIONSHIP	MTR X-REFERENCE	NUMBER/TYPER/DISPOSITION/ACR
2	SENE, SE PHELPS DODGE CORP	14 11-0S 6-0W 100.00000% HOLDER/BILLEE	CASE: AZA 003636
2	LOT 1		TYPE: 285001 ROW-PWR FACILI
11	W2NE, NWSE, E2SW		DISP: AUTHORIZED 08/22/73 ACRS: 00018.760
10	W2NWSWSWNE TABLE TOP TEL CO	14 6-0S 5-0W 100.00000% HOLDER/BILLEE	CASE: AZA 004495
G, FL		14 7-0S 5-0W	TYPE: 286203 ROW-TEL & TELE
		14 8-0S 5-0W	DISP: AUTHORIZED 06/07/91
		14 8-0S 6-0W	ACRS: 00084.840
		14 9-0S 6-0W	
		14 10-0S 6-0W	
		14 11-0S 6-0W	
14	W2SOWN PIMA CNTY PARKS	100.00000% PATENTEE	CASE: AZA 007708
PURP			TYPE: 274000 SALE-REC & PUB
			DISP: AUTHORIZED 12/31/74 ACRS: 00020.000
1	LOT 1, 2, 3, 4 AZ PUBLIC SERVICE CO	14 12-0S 5-0W 100.00000% HOLDER/BILLEE	CASE: AZA 009417
2	LOT 1, 2, 3, 4	14 13-0S 5-0W	TYPE: 285002 ROW-POWER TRAN
S LIN			
3	LOT 1		DISP: AUTHORIZED 08/16/76 ACRS: 00056.590
*05	S2 NANO LTEX INC	100.00000% LESSEE	CASE: AZA 013088
*06	E2SW, SW		TYPE: 311111 O&G LSE NONCOM
P PUB			
*06	LOT 6, 7		DISP: CLOSED 11/01/84
*07	E2, E2W2		ACRS: 01900.040
*07	LOT 1-4		
*08	ALL		
10	W2NW NANO LTEX INC	14 11-0S 6-0W 100.00000% LESSEE	CASE: AZA 013255
10	E2E2SENW		TYPE: 311111 O&G LSE NONCOM

P PUB

10 LOT 3-7,12-16,19-24
*03 SENE,E2SE
*03 LOT 1,5-69
*10 E2NE,SWNE
*10 LOT 1,2,8-11,17,18

DISP: CLOSED 11/01/84
ACRS: 00165.160

2 PART OF 14 6-0S 5-0W CASE: AZA 014910
AZ PUBLIC SERVICE CO 100.00000% APPLICANT
11 PART OF 14 7-0S 5-0W TYPE: 285002 ROW-POWER TRAN
S LIN
14 PART OF 14 8-0S 5-0W DISP: CLOSED 06/27/86
23 PART OF 14 8-0S 6-0W ACRS: 00001.000
14 9-0S 6-0W
14 10-0S 6-0W
14 11-0S 6-0W

* = REJECTED/SEGREGATED/ASSIGNED-OUT

CASE TYPE: ALL DISPO: ALL

14 12-0S 6-0W

*** U.S. DEPARTMENT OF THE INTERIOR *** BUREAU OF LAND MANAGEMENT *** ORCA
 *** GEOGRAPHIC CROSS REFERENCE *** 06/10/97 ***

 GEOGRAPHIC STATE: ARIZONA MERIDIAN: 14 TOWNSHIP: 12-0S RANGE:
 6-0W

SEC ES	SUBDIVISION PROPRIETOR/INTEREST/RELATIONSHIP	MTR X-REFERENCE	NUMBER/TYPER/DISPOSITION/ACR
5	S2 PHILLIPS MARIE C	100.00000% LESSEE	CASE: AZA 018047
6	E2SW, SE		TYPE: 311211 O&G LSE SIMO P
6	LOT 6, 7		DISP: CLOSED 01/02/85
7	E2, E2W2		ACRS: 01740.040
7	LOT 1, 2, 3, 4		
8	W2, SE		
3	W2E2SE PIMA CNTY BD SUPV	100.00000% APPLICANT	CASE: AZA 018680
			TYPE: 289001 ROW-OTHER-FLPM
			DISP: CLOSED 01/11/84
			ACRS: 00002.000
3	W2E2SE PIMA CNTY BD SUPV	100.00000% APPLICANT	CASE: AZA 018681
			TYPE: 281001 ROW-ROADS
			DISP: CLOSED 01/11/84
			ACRS: 00000.500
3	W2E2SE PIMA CNTY BD SUPV	100.00000% APPLICANT	CASE: AZA 018682
			TYPE: 281001 ROW-ROADS
			DISP: CLOSED 11/01/84
			ACRS: 00000.500
10	S2NWNW AZ WATER CO	100.00000% HOLDER/BILLEE	CASE: AZA 019346
			TYPE: 287001 ROW-WATER FACI
			DISP: AUTHORIZED 01/06/93
			ACRS: 00000.330
2	SWSWSW 5 ACRES WATER CORP	100.00000% HOLDER	CASE: AZA 020015
3	SESE		TYPE: 287001 ROW-WATER FACI
11	SWSW		DISP: AUTHORIZED 04/04/85
			ACRS: 00004.100
11	SW		CASE: AZA 021786

AZ PUBLIC SERVICE CO 100.00000% HOLDER

TYPE: 285003 ROW-POWER TRAN

S, FLP

DISP: AUTHORIZED 06/19/86

ACRS: 00000.062

10 S2N2NENWSE
FRY LARRY

33.33333% HOLDER/BILLEE

CASE: AZA 022694

LITY FRY EDWARD

33.33333% HOLDER/BILLEE

TYPE: 287001 ROW-WATER FACI

SOTELO NOEL

33.33333% HOLDER/BILLEE

DISP: AUTHORIZED 02/24/88

ACRS: 00000.152

10 S2SWSENE
HOLM LISA

50.00000% HOLDER/BILLEE

CASE: AZA 023210

LITY ROSSI MARIO

50.00000% HOLDER/BILLEE

TYPE: 287001 ROW-WATER FACI

DISP: AUTHORIZED 04/28/88

ACRS: 00000.190

CASE TYPE: ALL DISPO: ALL

14 12-0S 6-0W

*** U.S. DEPARTMENT OF THE INTERIOR *** BUREAU OF LAND MANAGEMENT *** ORCA
 *** GEOGRAPHIC CROSS REFERENCE *** 06/10/97 ***

 GEOGRAPHIC STATE: ARIZONA MERIDIAN: 14 TOWNSHIP: 12-0S RANGE:
 6-0W

SEC ES	SUBDIVISION PROPRIETOR/INTEREST/RELATIONSHIP	MTR X-REFERENCE	NUMBER/TYPER/DISPOSITION/ACR
5	PORTION OF PRICE LEE	100.00000% OPERATOR	CASE: AZA 024148
7	PORTION OF TICE		TYPE: 380913 SURFACE MGT-NO DISP: CLOSED 05/02/90 ACRS: 00001.000
001	SWNE AZ DEPT ENV QUALITY	100.00000% HOLDER	CASE: AZA 024303
A			TYPE: 289001 ROW-OTHER-FLPM DISP: AUTHORIZED 04/22/96 ACRS: 00000.030
21	N2 BROYLES WILLIAM F	100.00000% APPLICANT	CASE: AZA 024549
IN FL			TYPE: 272011 SALE-SEC 209 M DISP: CLOSED 05/27/92 ACRS: 00001.000
11	SWNE FRY LARRY	100.00000% APPLICANT	CASE: AZA 024744
ES-AL			TYPE: 361113 NEGOTIATED SAL DISP: CLOSED 04/13/92 ACRS: 00001.000
7	PART PRICE LEE	0.00000% OPERATOR	CASE: AZA 025793
TICE	PRICE LEE	100.00000% CLAIMANT	TYPE: 380913 SURFACE MGT-NO DISP: AUTHORIZED 09/27/90 ACRS: 00001.000
11	NESW FRY LARRY	100.00000% PERMITTEE	CASE: AZA 026461
ES-AL			TYPE: 361113 NEGOTIATED SAL DISP: AUTHORIZED 03/31/92 ACRS: 00001.000
28	PART		CASE: AZA 026686

	SHELBY RAY	0.00000%	OPERATOR		
TICE	SHELBY RAY	100.00000%	CLAIMANT	TYPE: 380913	SURFACE MGT-NO
				DISP: CLOSED	07/13/91
				ACRS: 00001.000	
27	PART			CASE: AZA	026708
	ZITLAU WALTER A	0.00000%	OPERATOR	TYPE: 380913	SURFACE MGT-NO
28	PART			DISP: CLOSED	05/06/90
TICE	ZITLAU WALTER A	100.00000%	CLAIMANT	ACRS: 00001.000	
				CASE: AZA	026749
5	PART			TYPE: 380913	SURFACE MGT-NO
	PRICE LEE	0.00000%	OPERATOR	DISP: CLOSED	02/02/90
6	PART			ACRS: 00001.000	
TICE	PRICE LEE	100.00000%	CLAIMANT		
7	PART				
8	PART				

CASE TYPE: ALL DISPO: ALL

14 12-0S 6-0W

 GEOGRAPHIC STATE: ARIZONA MERIDIAN: 14 TOWNSHIP: 12-0S RANGE:
 6-0W

SEC	SUBDIVISION	MTR X-REFERENCE	NUMBER/TYPER/DISPOSITION/ACR
ES	PROPRIETOR/INTEREST/RELATIONSHIP		
6	PART		CASE: AZA 027787
	GILLIAN JUNE	0.00000% CLAIMANT	
7	PART:		TYPE: 380913 SURFACE MGT-NO
TICE	GILLIAN GERALD	0.00000% CLAIMANT	DISP: AUTHORIZED 04/15/93
	PRICE LEE	100.00000% OPERATOR	ACRS: 00001.000
35	PART		CASE: AZA 027838
	TOHONO-O'ODHAM	100.00000% OPERATOR	
TICE	TOHONO-O'ODHAM	0.00000% CLAIMANT	TYPE: 380913 SURFACE MGT-NO
			DISP: AUTHORIZED 05/14/93
			ACRS: 00001.000
5	PORTION OF SW		CASE: AZA 027914
	MOHON WILLIAM	0.00000% CLAIMANT	
7	PORTION OF NE		TYPE: 380913 SURFACE MGT-NO
TICE	PRICE LEE	100.00000% OPERATOR	DISP: AUTHORIZED 06/26/93
8	PORTION OF NW		ACRS: 00001.000
	PRICE BOB	0.00000% CLAIMANT	
	PRICE RAY	0.00000% CLAIMANT	
5	PORTION OF		CASE: AZA 027977
	PRICE NANCY	0.00000% CLAIMANT	
6	PORTION OF		TYPE: 380913 SURFACE MGT-NO
TICE	PRICE LEE	100.00000% OPERATOR	DISP: AUTHORIZED 07/21/93
7	PORTION OF		ACRS: 00001.000
	PRICE RAY	0.00000% CLAIMANT	
8	PORTION OF		
	WRISTON DON	0.00000% CLAIMANT	
	WRISTON WANDA	0.00000% CLAIMANT	
7	N2NWSW		CASE: AZA 028622
	PRICE LEE	100.00000% OPERATOR	
TICE	PRICE LEE	0.00000% CLAIMANT	TYPE: 380913 SURFACE MGT-NO
			DISP: AUTHORIZED 06/17/94
			ACRS: 00000.999
33	SESWNE, NENWSE		CASE: AZA 029170

209	HIA CED O'ODHAM	100.00000% PATENTEE	TYPE: 272000 SALE-SEC 203 &
			DISP: AUTHORIZED 09/09/96
			ACRS: 00020.000
35	BLUEBIRD #8 AND #9 TOHONO-O'ODHAM	100.00000% PROPONENT	CASE: AZA 029615
NDS-F			TYPE: 271000 SALE-PUBLIC LA
			DISP: PENDING 04/24/96
			ACRS: 00040.000
33	SESWNE, NENWSE UNKNOWN	100.00000% PARTY-IN-INTE	CASE: AZA 029723
SE			TYPE: 292801 UNAUTHORIZED U
			DISP: CLOSED 07/26/96
			ACRS: 00020.000
33	SENE, SWSW, N2SE BLM PHOENIX FO	100.00000% HOLDER	CASE: AZA 029758
RAL F			TYPE: 281007 ROW-ROADS FEDE
			DISP: AUTHORIZED 08/26/96
			ACRS: 00003.240

CASE TYPE: ALL DISPO: ALL

14 12-0S 6-0W

 GEOGRAPHIC STATE: ARIZONA MERIDIAN: 14 TOWNSHIP: 12-0S RANGE:
 6-0W

SEC ES	SUBDIVISION PROPRIETOR/INTEREST/RELATIONSHIP	MTR X-REFERENCE	NUMBER/TYPER/DISPOSITION/ACR
002	ALL AJO IMPROVEMENT CO	14 6-0S 5-0W 100.00000% APPLICANT	CASE: AZA 029804
011	ALL S, FLP	14 7-0S 5-0W	TYPE: 285003 ROW-POWER TRAN
		14 8-0S 5-0W	DISP: PENDING 09/19/96
		14 8-0S 6-0W	ACRS: 00001.000
		14 9-0S 6-0W	
		14 10-0S 6-0W	
		14 11-0S 6-0W	
28	NW FEN ALBERT H	100.00000% APPLICANT	CASE: AZA 030027
	, FLP		TYPE: 292020 LEASES SEC 302
			DISP: CLOSED 05/21/97
			ACRS: 00001.000
2	E2 TUCSON CORNELIA RR	14 11-0S 6-0W 100.00000% HOLDER	CASE: AZPHX 0053258
11	W2NE, SESENW, E2SW		TYPE: 284200 RR & STATIONS
14	W2		DISP: AUTHORIZED 10/11/22
23	W2		ACRS: 00270.550
3	W2E2 AZ SHWY	14 11-0S 6-0W 100.00000% PERMITTEE	CASE: AZPHX 0078615
10	W2NE, W2NWSE		TYPE: 282105 FED AID HIGHWA
Y	(SE		DISP: AUTHORIZED 06/30/38
			ACRS: 00301.690
24	S2NE, SENW EL PASO NATURAL GAS	100.00000% HOLDER	CASE: AZPHX 0078703
	NES		TYPE: 288100 ROW-O&G PIPELI
			DISP: AUTHORIZED 03/05/40
			ACRS: 00004.600
15	W2W2 OF LOT 2 AZ SHWY	100.00000% PERMITTEE	CASE: AZPHX 0078894
15	W2W2SWNWSE, W2W2W2SWSE		TYPE: 282105 FED AID HIGHWA
Y	(SE		DISP: AUTHORIZED 06/12/40
22	N2N2NWNWNE		

ACRS: 00006.860

24 NESW, NWSE, SESE
AZ SHWY
24 LOT 3, 7
Y (SE
25 NENE

14 12-0S 5-0W
100.00000% HOLDER
14 13-0S 5-0W

CASE: AZPHX 0079152

TYPE: 282105 FED AID HIGHWA

DISP: AUTHORIZED 02/21/96

ACRS: 00381.086

CASE TYPE: ALL DISPO: ALL

14 12-0S 6-0W

*** U.S. DEPARTMENT OF THE INTERIOR *** BUREAU OF LAND MANAGEMENT *** ORCA
 *** GEOGRAPHIC CROSS REFERENCE *** 06/10/97 ***

 GEOGRAPHIC STATE: ARIZONA MERIDIAN: 14 TOWNSHIP: 12-0S RANGE:
 5-0W

SEC	SUBDIVISION	MTR X-REFERENCE	NUMBER/TYPER/DISPOSITION/ACR
ES	PROPRIETOR/INTEREST/RELATIONSHIP		
17	S2SW		CASE: AZA 006475
	EL PASO NATURAL GAS	100.00000% HOLDER	
20	NENW		TYPE: 288100 ROW-O&G PIPELI
NES			DISP: AUTHORIZED 11/30/71
			ACRS: 00000.921
17	S2SWSW		CASE: AZA 007261
	AZ PUBLIC SERVICE CO	100.00000% PERMITTEE	
S	LIN		TYPE: 285002 ROW-POWER TRAN
			DISP: AUTHORIZED 11/14/72
			ACRS: 00000.121
5	W2SWNW, W2SW	14 12-0S 6-0W	CASE: AZA 009417
	AZ PUBLIC SERVICE CO	100.00000% HOLDER/BILLEE	
5	LOT 4	14 13-0S 5-0W	TYPE: 285002 ROW-POWER TRAN
S	LIN		
6	LOT 1, 2, 3, 4		DISP: AUTHORIZED 08/16/76
8	W2W2		ACRS: 00056.590
17	W2W2		
20	W2W2		
29	W2W2, SESW		
32	W2NE, SENE, NENW, NESE		
33	SWNW, N2SW, SESW, SWSE		
11	SE, S2SW (ROAD)	14 12-0S 4-0W	CASE: AZA 016396
	AZ SHWY	100.00000% PERMITTEE	
12	S2 (ROAD)		TYPE: 362113 FREE USE-ALL-G
OVT			
14	N2NW (ROAD)		DISP: AUTHORIZED 01/10/83
15	N2 (ROAD)		ACRS: 00072.400
16	S2NE, N2S2 (ROAD)		
17	S2 (ROAD)		
18	SESE (ROAD)		
19	N2NENE (ROAD)		
10	ALL		CASE: AZA 018544
	ARID RESOURCES CO	100.00000% LESSEE	
14	ALL		TYPE: 311111 O&G LSE NONCOM
P	PUB		
15	ALL		DISP: CLOSED 10/01/86

22 ALL
23 ALL
24 ALL

ACRS: 03840.000

19 S2NE
PHELPS DODGE CORP 100.00000% HOLDER/BILLEE

CASE: AZA 029338
TYPE: 285003 ROW-POWER TRAN

S, FLP

DISP: AUTHORIZED 04/01/96
ACRS: 00001.515

030 E2NW
AZ SHWY 100.00000% APPLICANT

CASE: AZA 029666
TYPE: 282104 MATERIAL SITES

(SEC

DISP: PENDING 05/24/96
ACRS: 00022.000

CASE TYPE: ALL DISPO: ALL

14 12-0S 5-0W

 GEOGRAPHIC STATE: ARIZONA MERIDIAN: 14 TOWNSHIP: 12-0S RANGE:
 5-0W

SEC ES	SUBDIVISION PROPRIETOR/INTEREST/RELATIONSHIP	MTR X-REFERENCE	NUMBER/TYPER/DISPOSITION/ACR
29	SWSWSW TABLE TOP TEL CO	14 13-0S 5-0W 100.00000% HOLDER/BILLEE	CASE: AZAR 0017163
30	SENW, NESW, SE TELEG		TYPE: 286202 ROW-TELEPHONE-
32	NW, S2NE, NESE		DISP: AUTHORIZED 02/19/58
33	SW, SWSE		ACRS: 00018.640
11	S2S2 EL PASO NATURAL GAS	14 11-0S 3-0W 100.00000% HOLDER/BILLEE	CASE: AZPHX 0077457
12	S2 NES	14 11-0S 4-0W	TYPE: 288100 ROW-O&G PIPELI
14	N2N2	14 12-0S 4-0W	DISP: AUTHORIZED 03/23/37
15	N2		ACRS: 00092.800
17	S2		
18	SESE		
19	NENE		
*19	NENW, NWNE		
*19	LOT 1		
16	S2NE, N2S2 EL PASO NATURAL GAS	100.00000% HOLDER/BILLEE	CASE: AZPHX 0077570
NES			TYPE: 288100 ROW-O&G PIPELI
			DISP: AUTHORIZED 08/19/41
			ACRS: 00006.290
29	SWSW AZ SHWY	14 12-0S 6-0W 100.00000% HOLDER	CASE: AZPHX 0079152
30	SE, SENW Y (SE	14 13-0S 5-0W	TYPE: 282105 FED AID HIGHWA
30	LOT 1, 2		DISP: AUTHORIZED 02/21/96
33	SWSE, SW		ACRS: 00381.086

* = REJECTED/SEGREGATED/ASSIGNED-OUT

CASE TYPE: ALL DISPO: ALL 14 12-0S 5-0W

*** U.S. DEPARTMENT OF THE INTERIOR *** BUREAU OF LAND MANAGEMENT *** ORCA
 *** GEOGRAPHIC CROSS REFERENCE *** 06/10/97 ***

 GEOGRAPHIC STATE: ARIZONA MERIDIAN: 14 TOWNSHIP: 13-0S RANGE:
 6-0W

SEC	SUBDIVISION	MTR X-REFERENCE	NUMBER/TYPER/DISPOSITION/ACR
ES	PROPRIETOR/INTEREST/RELATIONSHIP		
3	S2N2		CASE: AZA 017880
	ALDRICH JAN L	100.00000% APPLICANT	
3	LOT 1-4		TYPE: 311211 O&G LSE SIMO P
UBLIC			
4	S2N2		DISP: CLOSED 11/22/82
4	LOT 1-4		ACRS: 04777.420
5	S2N2, SW		
5	LOT 1-4		
6	S2NE, SENW, E2SW, SE		
6	LOT 1-7		
7	E2W2		
7	LOT 1-4		
10	SE		
15	E2		
17	S2		
20	ALL		
21	W2		
22	E2		
27	E2		
34	E2		
11	ALL		CASE: AZA 018258
	ARID RESOURCES CO	100.00000% LESSEE	
12	ALL		TYPE: 311111 O&G LSE NONCOM
P PUB			
13	ALL		DISP: CLOSED 08/01/86
14	ALL		ACRS: 02560.000
23	PART OF NW		CASE: AZA 027322
	PIMA COUNTY (FC)	100.00000% APPLICANT	
OVT			TYPE: 362113 FREE USE-ALL-G
			DISP: AUTHORIZED 03/22/94
			ACRS: 00001.000
009	PART		CASE: AZA 029598
	PHELPS DODGE EXP COR	100.00000% OPERATOR	
TICE			TYPE: 380913 SURFACE MGT-NO
			DISP: AUTHORIZED 04/18/96
			ACRS: 00001.000

CASE TYPE: ALL DISPO: ALL

14 13-0S 6-0W

*** U.S. DEPARTMENT OF THE INTERIOR *** BUREAU OF LAND MANAGEMENT *** ORCA
 *** GEOGRAPHIC CROSS REFERENCE *** 12/05/97 ***

 GEOGRAPHIC STATE: ARIZONA MERIDIAN: 14 TOWNSHIP: 12-05 RANGE:
 5-0W

 SEC SUBDIVISION MTR X-REFERENCE NUMBER/TYPE/DISPOSITION/ACR
 ES PROPRIETOR/INTEREST/RELATIONSHIP

17 S2SW CASE: AZA 006475
 EL PASO NATURAL GAS 100.00000% HOLDER
 20 NENW TYPE: 288100 ROW-O&G PIPELI
 NES DISP: AUTHORIZED 11/30/71
 ACRS: 00000.921

17 S2SWSW CASE: AZA 007261
 AZ PUBLIC SERVICE CO 100.00000% PERMITTEE
 S LIN TYPE: 285002 ROW-POWER TRAN
 DISP: AUTHORIZED 11/14/72
 ACRS: 00000.121

5 W2SWNW,W2SW 14 12-05 6-0W CASE: AZA 009417
 AZ PUBLIC SERVICE CO 100.00000% HOLDER/BILLEE
 5 LOT 4 14 13-05 5-0W TYPE: 285002 ROW-POWER TRAN
 S LIN DISP: AUTHORIZED 08/16/76
 ACRS: 00056.590

6 LOT 1,2,3,4
 8 W2W2
 17 W2W2
 20 W2W2
 29 W2W2,SESW
 32 W2NE,SENE,NENW,NESE
 33 SWNW,N2SW,SESW,SWSE

11 SE,S2SW (ROAD) 14 12-05 4-0W CASE: AZA 016396
 AZ SHWY 100.00000% PERMITTEE
 12 S2 (ROAD) TYPE: 362113 FREE USE ALL-G
 OVT DISP: AUTHORIZED 01/10/83
 ACRS: 00072.400
 14 N2NW (ROAD)
 15 N2 (ROAD)
 16 S2NE,N2S2 (ROAD)
 17 S2 (ROAD)
 18 SESE (ROAD)
 19 N2NENE (ROAD)

10 ALL CASE: AZA 018544
 ARID RESOURCES CO 100.00000% LESSEE
 14 ALL TYPE: 311111 O&G LSE NONCOM
 P PUB DISP: CLOSED 10/01/86
 ACRS: 03840.000
 15 ALL
 22 ALL
 23 ALL
 24 ALL

19 S2NE CASE: AZA 029338
 PHELPS DODGE CORP 100.00000% HOLDER/BILLEE
 S,FLP TYPE: 285003 ROW-POWER TRAN
 DISP: AUTHORIZED 04/01/96
 ACRS: 00001.515

030 E2NW CASE: AZA 029666
 AZ SHWY 100.00000% APPLICANT
 (SEC TYPE: 282104 MATERIAL SITES
 DISP: PENDING 05/24/96
 ACRS: 00022.000

 CASE TYPE: ALL DISPO: ALL
 14 12-05 5-0W

*** U.S. DEPARTMENT OF THE INTERIOR *** BUREAU OF LAND MANAGEMENT *** ORCA
 *** GEOGRAPHIC CROSS REFERENCE *** 12/05/97 ***

 GEOGRAPHIC STATE: ARIZONA MERIDIAN: 14 TOWNSHIP: 12-0S RANGE:
 5-0W

 SEC SUBDIVISION MTR X-REFERENCE NUMBER/TYPER/DISPOSITION/ACR
 ES PROPRIETOR/INTEREST/RELATIONSHIP

036 S2 14 12-0S 6-0W CASE: AZA 030401
 BHP MINS INTL EXPL 100.00000% CLAIMANT
 TYPE: 380913 SURFACE MGT-NO
 TICE DISP: PENDING 10/03/97
 ACRS: 00001.000

29 SWSWSW 14 13-0S 5-0W CASE: AZAR 0017163
 TABLE TOP TEL CO 100.00000% HOLDER/BILLEE
 30 SENW,NESW,SE TYPE: 286202 ROW-TELEPHONE-
 TELEG DISP: AUTHORIZED 02/19/58
 32 NW,S2NE,NESE ACRS: 00018.640
 33 SW,SWSE

11 S2S2 14 11-0S 3-0W CASE: AZPHX 0077457
 EL PASO NATURAL GAS 100.00000% HOLDER/BILLEE
 12 S2 14 11-0S 4-0W TYPE: 288100 ROW-O&G PIPELI
 NES DISP: AUTHORIZED 03/23/37
 14 N2N2 14 12-0S 4-0W ACRS: 00092.800
 15 N2
 17 S2
 18 SESE
 19 NENE
 *19 NENW,NWNE
 *19 LOT 1

16 S2NE,N2S2 14 12-0S 6-0W CASE: AZPHX 0077570
 EL PASO NATURAL GAS 100.00000% HOLDER/BILLEE
 TYPE: 288100 ROW-O&G PIPELI
 NES DISP: AUTHORIZED 08/19/41
 ACRS: 00006.290

29 SWSW 14 12-0S 6-0W CASE: AZPHX 0079152
 AZ SHWY 100.00000% HOLDER
 30 SE,SENW 14 13-0S 5-0W TYPE: 282105 FED AID HIGHWA
 Y (SE DISP: AUTHORIZED 02/21/96
 30 LOT 1,2 ACRS: 00381.086
 33 SWSE,SW

* = REJECTED/SEGREGATED/ASSIGNED-OUT

 CASE TYPE: ALL DISPO: ALL
 14 12-0S 5-0W

*** U.S. DEPARTMENT OF THE INTERIOR *** BUREAU OF LAND MANAGEMENT *** ORCA
 *** GEOGRAPHIC CROSS REFERENCE *** 12/05/97 ***

 GEOGRAPHIC STATE: ARIZONA MERIDIAN: 14 TOWNSHIP: 13-0S RANGE:
 6-0W

 SEC SUBDIVISION MTR X-REFERENCE NUMBER/TYPE/DISPOSITION/ACR
 ES PROPRIETOR/INTEREST/RELATIONSHIP

3	S2N2			CASE: AZA	017880
	ALDRICH JAN L	100.00000%	APPLICANT		
3	LOT 1-4			TYPE: 311211	0&G LSE SIMO P
UBLIC					
4	S2N2			DISP: CLOSED	11/22/82
4	LOT 1-4			ACRS: 04777.420	
5	S2N2,SW				
5	LOT 1-4				
6	S2NE,SE,SW,E2SW,SE				
6	LOT 1-7				
7	E2W2				
7	LOT 1-4				
10	SE				
15	E2				
17	S2				
20	ALL				
21	W2				
22	E2				
27	E2				
34	E2				
11	ALL			CASE: AZA	018258
	ARID RESOURCES CO	100.00000%	LESSEE		
12	ALL			TYPE: 311111	0&G LSE NONCOM
P PUB					
13	ALL			DISP: CLOSED	08/01/86
14	ALL			ACRS: 02560.000	
23	PART OF NW			CASE: AZA	027322
	PIMA COUNTY (FC)	100.00000%	APPLICANT		
OVT				TYPE: 362113	FREE USE-ALL-G
				DISP: AUTHORIZED	03/22/94
				ACRS: 00001.000	
009	PART			CASE: AZA	029598
	PHELPS DODGE EXP COR	100.00000%	OPERATOR		
TICE				TYPE: 380913	SURFACE MGT-NO
				DISP: AUTHORIZED	04/18/96
				ACRS: 00001.000	

 CASE TYPE: ALL DISPO: ALL
 14 13-0S 6-0W

*** U.S. DEPARTMENT OF THE INTERIOR *** BUREAU OF LAND MANAGEMENT *** ORCA
 *** GEOGRAPHIC CROSS REFERENCE *** 12/05/97 ***

 GEOGRAPHIC STATE: ARIZONA MERIDIAN: 14 TOWNSHIP: 12-05 RANGE:
 6-0W

SEC ES	SUBDIVISION PROPRIETOR/INTEREST/RELATIONSHIP	MTR X-REFERENCE	NUMBER/TYPER/DISPOSITION/ACR
2	SENE,SE PHELPS DODGE CORP	14 11-0S 6-0W 100.00000% HOLDER/BILLEE	CASE: AZA 003636 TYPE: 285001 ROW-PWR FACILI
2	LOT 1		TIES
11	W2NE,NWSE,E2SW		DISP: AUTHORIZED 08/22/73 ACRS: 00018.760
10	W2NWSWSWNE TABLE TOP TEL CO	14 6-0S 5-0W 100.00000% HOLDER/BILLEE	CASE: AZA 004495 TYPE: 286203 ROW-TEL & TELE
G, FL		14 7-0S 5-0W 14 8-0S 5-0W 14 8-0S 6-0W 14 9-0S 6-0W 14 10-0S 6-0W 14 11-0S 6-0W	DISP: AUTHORIZED 06/07/91 ACRS: 00084.840
14	W2SWNW PIMA CNTY PARKS	100.00000% PATENTEE	CASE: AZA 007708 TYPE: 274000 SALE-REC & PUB
PURP			DISP: AUTHORIZED 12/31/74 ACRS: 00020.000
1	LOT 1,2,3,4 AZ PUBLIC SERVICE CO	14 12-0S 5-0W 100.00000% HOLDER/BILLEE	CASE: AZA 009417
2	LOT 1,2,3,4	14 13-0S 5-0W	TYPE: 285002 ROW-POWER TRAN
S LIN			DISP: AUTHORIZED 08/16/76 ACRS: 00056.590
3	LOT 1		
*05	S2 NANO LTEX INC	100.00000% LESSEE	CASE: AZA 013088
*06	E2SW,SW		TYPE: 311111 O&G LSE NONCOM
P PUB			
*06	LOT 6,7		DISP: CLOSED 11/01/84
*07	E2,E2W2		ACRS: 01900.040
*07	LOT 1-4		
*08	ALL		
10	W2NW NANO LTEX INC	14 11-0S 6-0W 100.00000% LESSEE	CASE: AZA 013255
10	E2E2SENW		TYPE: 311111 O&G LSE NONCOM
P PUB			
10	LOT 3-7,12-16,19-24		DISP: CLOSED 11/01/84
*03	SENE,E2SE		ACRS: 00165.160
*03	LOT 1,5-69		
*10	E2NE,SWNE		
*10	LOT 1,2,8-11,17,18		
2	PART OF AZ PUBLIC SERVICE CO	14 6-0S 5-0W 100.00000% APPLICANT	CASE: AZA 014910
11	PART OF	14 7-0S 5-0W	TYPE: 285002 ROW-POWER TRAN
S LIN			
14	PART OF	14 8-0S 5-0W	DISP: CLOSED 06/27/86
23	PART OF	14 8-0S 6-0W 14 9-0S 6-0W 14 10-0S 6-0W 14 11-0S 6-0W	ACRS: 00001.000

* = REJECTED/SEGREGATED/ASSIGNED-OUT

 CASE TYPE: ALL DISPO: ALL
 14 12-0S 6-0W

*** U.S. DEPARTMENT OF THE INTERIOR *** BUREAU OF LAND MANAGEMENT *** ORCA
 *** GEOGRAPHIC CROSS REFERENCE *** 12/05/97 ***

 GEOGRAPHIC STATE: ARIZONA MERIDIAN: 14 TOWNSHIP: 12-0S RANGE:
 6-0W

SEC	SUBDIVISION	MTR X-REFERENCE	NUMBER/TYPER/DISPOSITION/ACR
ES	PROPRIETOR/INTEREST/RELATIONSHIP		
5	S2		CASE: AZA 018047
6	PHILLIPS MARIE C	100.00000% LESSEE	
6	E2SW,SE		TYPE: 311211 O&G LSE SIMO P
6	LOT 6,7		DISP: CLOSED 01/02/85
7	E2,E2W2		ACRS: 01740.040
7	LOT 1,2,3,4		
8	W2,SE		
3	W2E2SE		CASE: AZA 018680
	PIMA CNTY BD SUPV	100.00000% APPLICANT	
			TYPE: 289001 ROW-OTHER-FLPM
			DISP: CLOSED 01/11/84
			ACRS: 00002.000
3	W2E2SE		CASE: AZA 018681
	PIMA CNTY BD SUPV	100.00000% APPLICANT	
			TYPE: 281001 ROW-ROADS
			DISP: CLOSED 01/11/84
			ACRS: 00000.500
3	W2E2SE		CASE: AZA 018682
	PIMA CNTY BD SUPV	100.00000% APPLICANT	
			TYPE: 281001 ROW-ROADS
			DISP: CLOSED 11/01/84
			ACRS: 00000.500
10	S2NWNW		CASE: AZA 019346
	AZ WATER CO	100.00000% HOLDER/BILLEE	
			TYPE: 287001 ROW-WATER FACI
			DISP: AUTHORIZED 01/06/93
			ACRS: 00000.330
2	SWSWSW		CASE: AZA 020015
	5 ACRES WATER CORP	100.00000% HOLDER	
3	SESE		TYPE: 287001 ROW-WATER FACI
11	SWSW		DISP: AUTHORIZED 04/04/85
			ACRS: 00004.100
11	SW		CASE: AZA 021786
	AZ PUBLIC SERVICE CO	100.00000% HOLDER	
			TYPE: 285003 ROW-POWER TRAN
			DISP: AUTHORIZED 06/19/86
			ACRS: 00000.062
10	S2N2NENWSE		CASE: AZA 022694
	FRY LARRY	33.33333% HOLDER/BILLEE	
			TYPE: 287001 ROW-WATER FACI
	FRY EDWARD	33.33333% HOLDER/BILLEE	
			DISP: AUTHORIZED 02/24/88
	SOTELO NOEL	33.33333% HOLDER/BILLEE	
			ACRS: 00000.152
10	S2SWSENE		CASE: AZA 023210
	HOLM LISA	50.00000% HOLDER/BILLEE	
			TYPE: 287001 ROW-WATER FACI
	ROSSI MARIO	50.00000% HOLDER/BILLEE	
			DISP: AUTHORIZED 04/28/88
			ACRS: 00000.190

 CASE TYPE: ALL DISPO: ALL
 14 12-0S 6-0W

*** U.S. DEPARTMENT OF THE INTERIOR *** BUREAU OF LAND MANAGEMENT *** ORCA
 *** GEOGRAPHIC CROSS REFERENCE *** 12/05/97 ***

 GEOGRAPHIC STATE: ARIZONA MERIDIAN: 14 TOWNSHIP: 12-09 RANGE:
 6-0W

SEC ES	SUBDIVISION PROPRIETOR/INTEREST/RELATIONSHIP	MTR X-REFERENCE	NUMBER/TYPER/DISPOSITION/ACR
5	PORTION OF PRICE LEE	100.00000% OPERATOR	CASE: AZA 024148
7	PORTION OF TICE		TYPE: 380913 SURFACE MGT-NO DISP: CLOSED 05/02/90 ACRS: 00001.000
001	SWNE AZ DEPT ENV QUALITY	100.00000% HOLDER	CASE: AZA 024303
A			TYPE: 289001 ROW-OTHER-FLPM DISP: AUTHORIZED 04/22/96 ACRS: 00000.030
21	N2 BROYLES WILLIAM F	100.00000% APPLICANT	CASE: AZA 024549
IN FL			TYPE: 272011 SALE-SEC 209 M DISP: CLOSED 05/27/92 ACRS: 00001.000
11	SWNE FRY LARRY	100.00000% APPLICANT	CASE: AZA 024744
ES-AL			TYPE: 361113 NEGOTIATED SAL DISP: CLOSED 04/13/92 ACRS: 00001.000
7	PART PRICE LEE	0.00000% OPERATOR	CASE: AZA 025793
TICE	PRICE LEE	100.00000% CLAIMANT	TYPE: 380913 SURFACE MGT-NO DISP: AUTHORIZED 09/27/90 ACRS: 00001.000
11	NESW FRY LARRY	100.00000% PERMITTEE	CASE: AZA 026461
ES-AL			TYPE: 361113 NEGOTIATED SAL DISP: AUTHORIZED 03/31/92 ACRS: 00001.000
28	PART SHELBY RAY	0.00000% OPERATOR	CASE: AZA 026686
TICE	SHELBY RAY	100.00000% CLAIMANT	TYPE: 380913 SURFACE MGT-NO DISP: CLOSED 07/13/91 ACRS: 00001.000
27	PART ZITLAU WALTER A	0.00000% OPERATOR	CASE: AZA 026708
28	PART ZITLAU WALTER A	100.00000% CLAIMANT	TYPE: 380913 SURFACE MGT-NO DISP: CLOSED 05/06/90 ACRS: 00001.000
5	PART PRICE LEE	0.00000% OPERATOR	CASE: AZA 026749
6	PART PRICE LEE	100.00000% CLAIMANT	TYPE: 380913 SURFACE MGT-NO
TICE			DISP: CLOSED 02/02/90 ACRS: 00001.000
7	PART		
8	PART		

 CASE TYPE: ALL DISPO: ALL

14 12-05 6-0W

*** U.S. DEPARTMENT OF THE INTERIOR *** BUREAU OF LAND MANAGEMENT *** ORCA
 *** GEOGRAPHIC CROSS REFERENCE *** 12/05/97 ***

 GEOGRAPHIC STATE: ARIZONA MERIDIAN: 14 TOWNSHIP: 12-0S RANGE:
 6-0W

SEC ES	SUBDIVISION PROPRIETOR/INTEREST/RELATIONSHIP	MTR X-REFERENCE	NUMBER/TYPER/DISPOSITION/ACR
6	PART GILLIAN JUNE	0.00000% CLAIMANT	CASE: AZA 027787
7	PART: GILLIAN GERALD	0.00000% CLAIMANT	TYPE: 380913 SURFACE MGT-NO
TICE	PRICE LEE	100.00000% OPERATOR	DISP: AUTHORIZED 04/15/93 ACRS: 00001.000
35	PART TOHONO-O'ODHAM	100.00000% OPERATOR	CASE: AZA 027838
TICE	TOHONO-O'ODHAM	0.00000% CLAIMANT	TYPE: 380913 SURFACE MGT-NO DISP: AUTHORIZED 05/14/93 ACRS: 00001.000
5	PORTION OF SW MOHON WILLIAM	0.00000% CLAIMANT	CASE: AZA 027914
7	PORTION OF NE PRICE LEE	100.00000% OPERATOR	TYPE: 380913 SURFACE MGT-NO
8	PORTION OF NW PRICE BOB	0.00000% CLAIMANT	DISP: AUTHORIZED 06/26/93 ACRS: 00001.000
	PRICE RAY	0.00000% CLAIMANT	
5	PORTION OF PRICE NANCY	0.00000% CLAIMANT	CASE: AZA 027977
6	PORTION OF PRICE LEE	100.00000% OPERATOR	TYPE: 380913 SURFACE MGT-NO
7	PORTION OF PRICE RAY	0.00000% CLAIMANT	DISP: AUTHORIZED 07/21/93 ACRS: 00001.000
8	PORTION OF WRISTON DON	0.00000% CLAIMANT	
	WRISTON WANDA	0.00000% CLAIMANT	
7	N2NWSW PRICE LEE	100.00000% OPERATOR	CASE: AZA 028622
TICE	PRICE LEE	0.00000% CLAIMANT	TYPE: 380913 SURFACE MGT-NO DISP: AUTHORIZED 06/17/94 ACRS: 00000.999
33	SESWNE, NENWSE HIA CED O'ODHAM	100.00000% PATENTEE	CASE: AZA 029170
209			TYPE: 272000 SALE-SEC 203 & DISP: AUTHORIZED 09/09/96 ACRS: 00020.000
35	BLUEBIRD #8 AND #9 TOHONO-O'ODHAM	100.00000% PROPONENT	CASE: AZA 029615
NDS-F			TYPE: 271000 SALE-PUBLIC LA DISP: PENDING 04/24/96 ACRS: 00040.000
33	SESWNE, NENWSE UNKNOWN	100.00000% PARTY-IN-INTE	CASE: AZA 029723
SE			TYPE: 292801 UNAUTHORIZED U DISP: CLOSED 07/26/96 ACRS: 00020.000
33	SENE, SWSW, N2SE BLM PHOENIX FO	100.00000% HOLDER	CASE: AZA 029758
RAL F			TYPE: 281007 ROW-ROADS FEDE DISP: AUTHORIZED 08/26/96 ACRS: 00003.240

 CASE TYPE: ALL DISPO: ALL

14 12-0S 6-0W

*** U.S. DEPARTMENT OF THE INTERIOR *** BUREAU OF LAND MANAGEMENT *** ORCA
 *** GEOGRAPHIC CROSS REFERENCE *** 12/05/97 ***

 GEOGRAPHIC STATE: ARIZONA MERIDIAN: 14 TOWNSHIP: 12-09 RANGE:
 6-0W

 SEC SUBDIVISION MTR X-REFERENCE NUMBER/TYPER/DISPOSITION/ACR
 ES PROPRIETOR/INTEREST/RELATIONSHIP

002	ALL	14 6-05 5-0W	CASE: AZA 029804
	AJO IMPROVEMENT CO	100.00000% APPLICANT	
011	ALL	14 7-05 5-0W	TYPE: 285003 ROW-POWER TRAN
S,FLP			
		14 8-05 5-0W	DISP: PENDING 09/19/96
		14 8-05 6-0W	ACRS: 00001.000
		14 9-05 6-0W	
		14 10-05 6-0W	
		14 11-05 6-0W	
009	PART		CASE: AZA 029937
	MARTIN ARDEN	100.00000% OPERATOR	
TICE			TYPE: 380913 SURFACE MGT-NO
			DISP: AUTHORIZED 11/14/96
			ACRS: 00001.000
009	PART		CASE: AZA 0299370
	MARTIN ARDEN	100.00000% OPERATOR	
TICE			TYPE: 380913 SURFACE MGT-NO
			DISP: AUTHORIZED 11/14/96
			ACRS: 00001.000
28	NW		CASE: AZA 030027
	FEN ALBERT H	100.00000% APPLICANT	
, FLP			TYPE: 292020 LEASES SEC 302
			DISP: CLOSED 05/21/97
			ACRS: 00001.000
001	NWNW	14 12-05 5-0W	CASE: AZA 030401
	BHP MINS INTL EXPL	100.00000% CLAIMANT	
TICE			TYPE: 380913 SURFACE MGT-NO
			DISP: PENDING 10/03/97
			ACRS: 00001.000
2	E2	14 11-05 6-0W	CASE: AZPHX 0053258
	TUCSON CORNELIA RR	100.00000% HOLDER	
11	W2NE,SESEW,E2SW		TYPE: 284200 RR & STATIONS
OUTSI			
14	W2		DISP: AUTHORIZED 10/11/22
23	W2		ACRS: 00270.550
3	W2E2	14 11-05 6-0W	CASE: AZPHX 0078615
	AZ SHWY	100.00000% PERMITTEE	
10	W2NE,W2NWSE		TYPE: 282105 FED AID HIGHWA
Y (SE			
			DISP: AUTHORIZED 06/30/38
			ACRS: 00301.690
24	S2NE,SEW		CASE: AZPHX 0078703
	EL PASO NATURAL GAS	100.00000% HOLDER	
NES			TYPE: 288100 ROW-O&G PIPELI
			DISP: AUTHORIZED 03/05/40
			ACRS: 00004.600
15	W2W2 OF LOT 2		CASE: AZPHX 0078894
	AZ SHWY	100.00000% PERMITTEE	
15	W2W2SWNWSE,W2W2W2SWSE		TYPE: 282105 FED AID HIGHWA
Y (SE			
22	N2N2NWNWNE		DISP: AUTHORIZED 06/12/40
			ACRS: 00006.860

 CASE TYPE: ALL DISPO: ALL
 14 12-05 6-0W

*** U.S. DEPARTMENT OF THE INTERIOR *** BUREAU OF LAND MANAGEMENT *** ORCA
*** GEOGRAPHIC CROSS REFERENCE *** 12/05/97 ***

GEOGRAPHIC STATE: ARIZONA MERIDIAN: 14 TOWNSHIP: 12-0S RANGE:
6-0W

SEC SUBDIVISION MTR X-REFERENCE NUMBER/TYPE/DISPOSITION/ACR
ES PROPRIETOR/INTEREST/RELATIONSHIP

24 NESW,NWSE,SESE 14 12-0S 5-0W CASE: AZPHX 0079152
AZ SHWY 100.00000% HOLDER
24 LOT 3,7 14 13-0S 5-0W TYPE: 282105 FED AID HIGHWA
Y (SE
25 NENE DISP: AUTHORIZED 02/21/96
ACRS: 00381.086

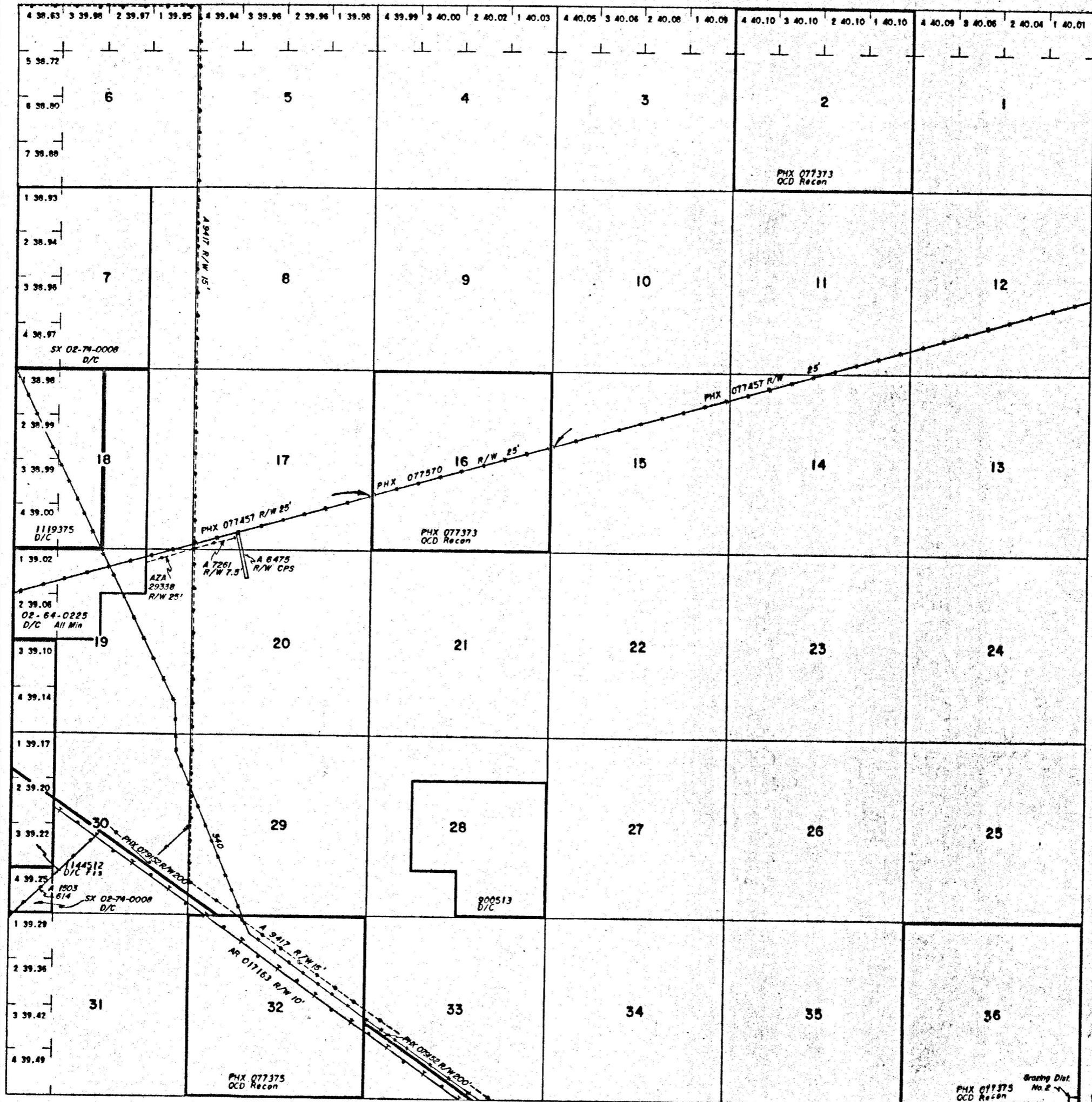
CASE TYPE: ALL DISPO: ALL

14 12-0S 6-0W

TOWNSHIP 12 SOUTH RANGE 5 WEST OF THE GILA AND SALT RIVER MERIDIAN, ARIZONA

PIMA COUNTY

STATUS OF PUBLIC DOMAIN
LAND AND MINERAL TITLES



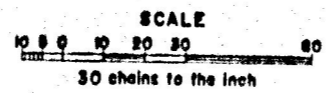
INDEX TO SEGREGATED TRACTS				
REBURY	ORIGINAL SURVEY			
	TRACT NO	T	R	SUBDIVISION

FOR ORDERS EFFECTING DISPOSAL OR USE OF UNIDENTIFIED LANDS WITHDRAWN FOR CLASSIFICATION, MINERALS, WATER AND/OR OTHER PUBLIC PURPOSES, REFER TO INDEX OF MISCELLANEOUS DOCUMENTS.

DIST. NO. 2

GRAZING DIST. NO. 2

NOV 21 2 37 PM '97



WARNING STATEMENT
This plat is the Bureau's Record of Title, and should be used only as a graphic display of the township survey data. Records hereon do not reflect title changes which may have been effected by lateral movements of rivers or other bodies of water. Refer to the cadastral surveys for official survey information.

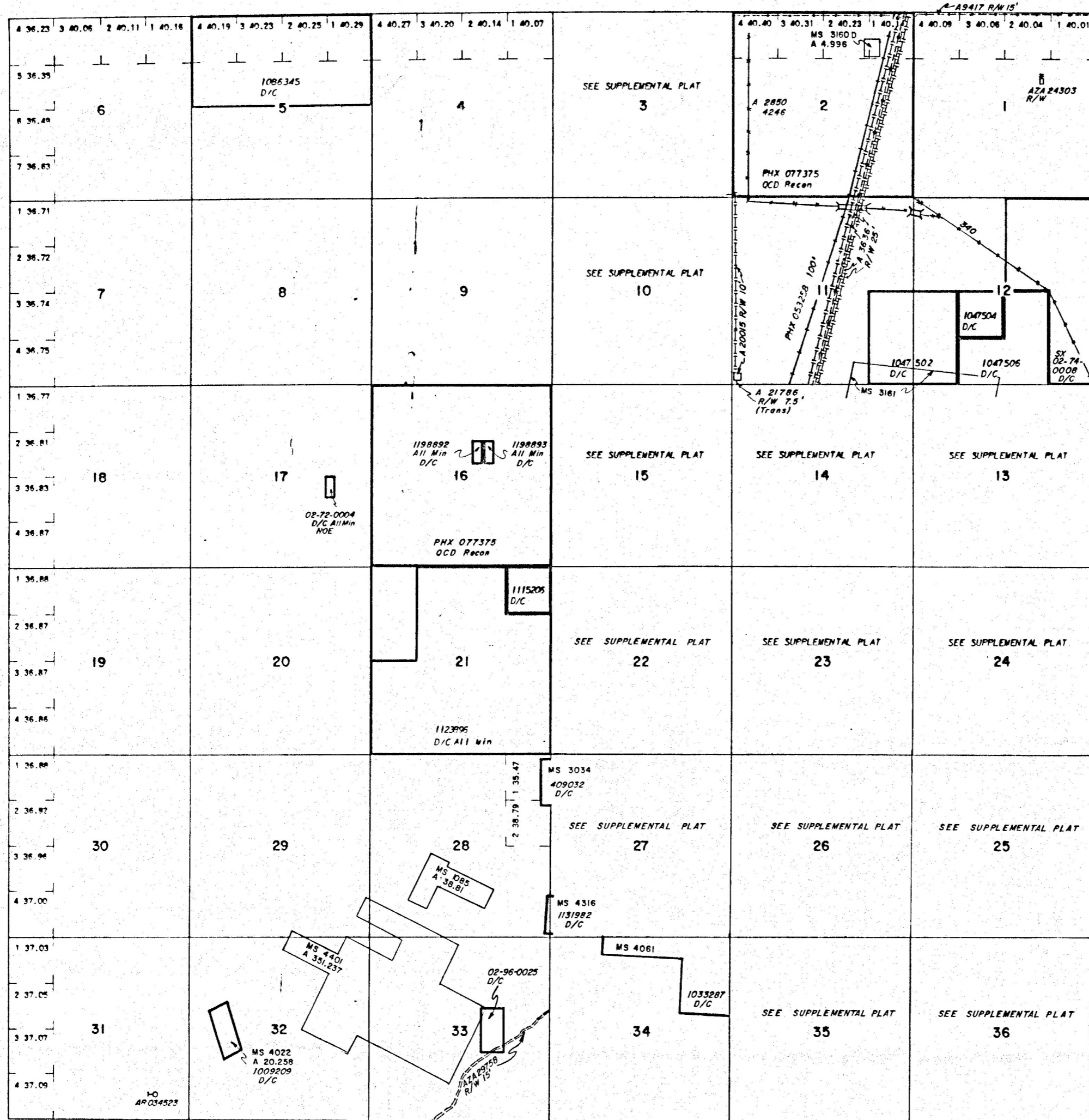
Lat. 32°19'45" N
Long. 112°43'45" W

CURRENT TO	BY

TOWNSHIP 12 SOUTH RANGE 6 WEST OF THE GILA AND SALT RIVER MERIDIAN, ARIZONA

PIMA COUNTY

STATUS OF PUBLIC DOMAIN
LAND AND MINERAL TITLES



INDEX TO SEGREGATED TRACTS				
TRACT NO	ORIGINAL SURVEY			
	T	R	REC	SUBDIVISION

FOR ORDERS EFFECTING DISPOSAL OR USE OF
UNIDENTIFIED LANDS WITHDRAWN FOR CLASSIFICATION,
MINERALS, WATER AND/OR OTHER PUBLIC PURPOSES,
REFER TO INDEX OF MISCELLANEOUS DOCUMENTS.

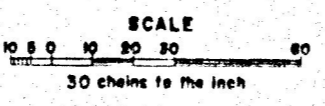
DIST. NO. ?

GRAZING DIST. NO. 2

LANDS PATENTED UNDER SMALL TRACT ACT ARE NOT OPEN
TO MINERAL ENTRY—ARE SUBJECT TO MINERAL LEASING ACT
SEC 17

MDS 518 NE
619 SW
520 SE

Nov 21 2 38 PM '97



WARNING STATEMENT
This plat is the Bureau's Record of Title, and should be used
only as a graphic display of the township survey data. Rec-
ords hereon do not reflect title changes which may have been
effected by lateral movements of rivers or other bodies of water.
Refer to the cadastral surveys for official survey information.

Lat. 32°19'45" N
Long 112°49'54" W

CURRENT TO	BY

T. 12 S.
R. 6 W.

TOWNSHIP 12 SOUTH RANGE 6 WEST OF THE GILA AND SALT RIVER MERIDIAN, ARIZONA

STATUS OF PUBLIC DOMAIN
LAND AND MINERAL TITLES

MTP
SUPPL Sec 25,35,36

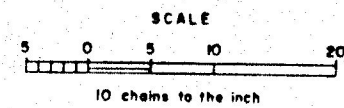
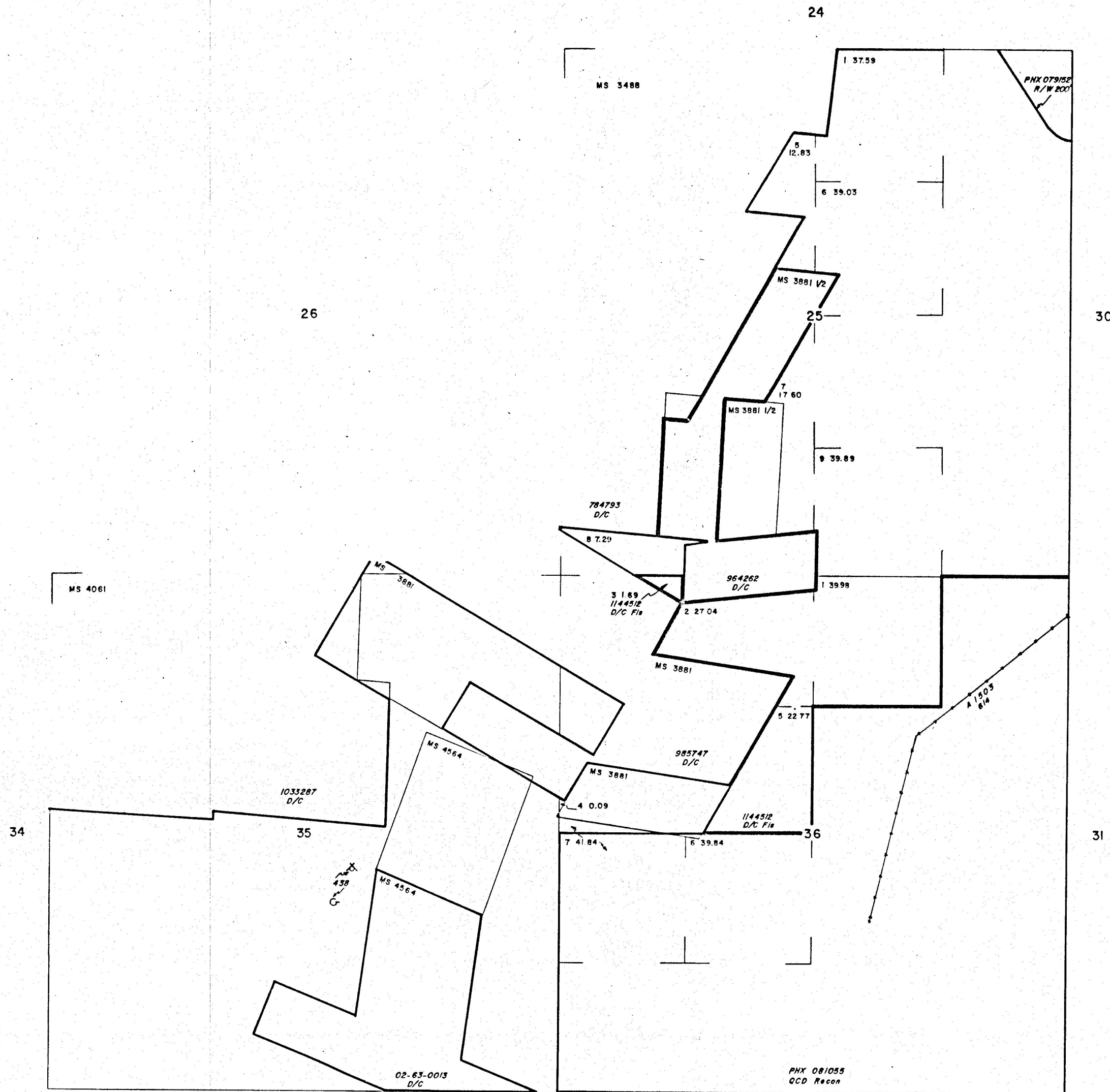
INDEX TO SEGREGATED TRACTS				
RESURVEY	ORIGINAL SURVEY			
	TRACT NO	T	R	SUBDIVISION

FOR ORDERS EFFECTING DISPOSAL OR USE OF
UNIDENTIFIED LANDS WITHDRAWN FOR CLASSIFICATION,
MINERALS, WATER AND/OR OTHER PUBLIC PURPOSES,
REFER TO INDEX OF MISCELLANEOUS DOCUMENTS

DIST. NO. 2

GRAZING DIST. NO. 2

Nov 21 2 38 PM '97



WARNING STATEMENT
This plot is the Bureau's Record of Title, and should be used only as a graphic display of the township survey data. Records hereon do not reflect title changes which may have been effected by lateral movements of rivers or other bodies of water. Refer to the cadastral surveys for official survey information.

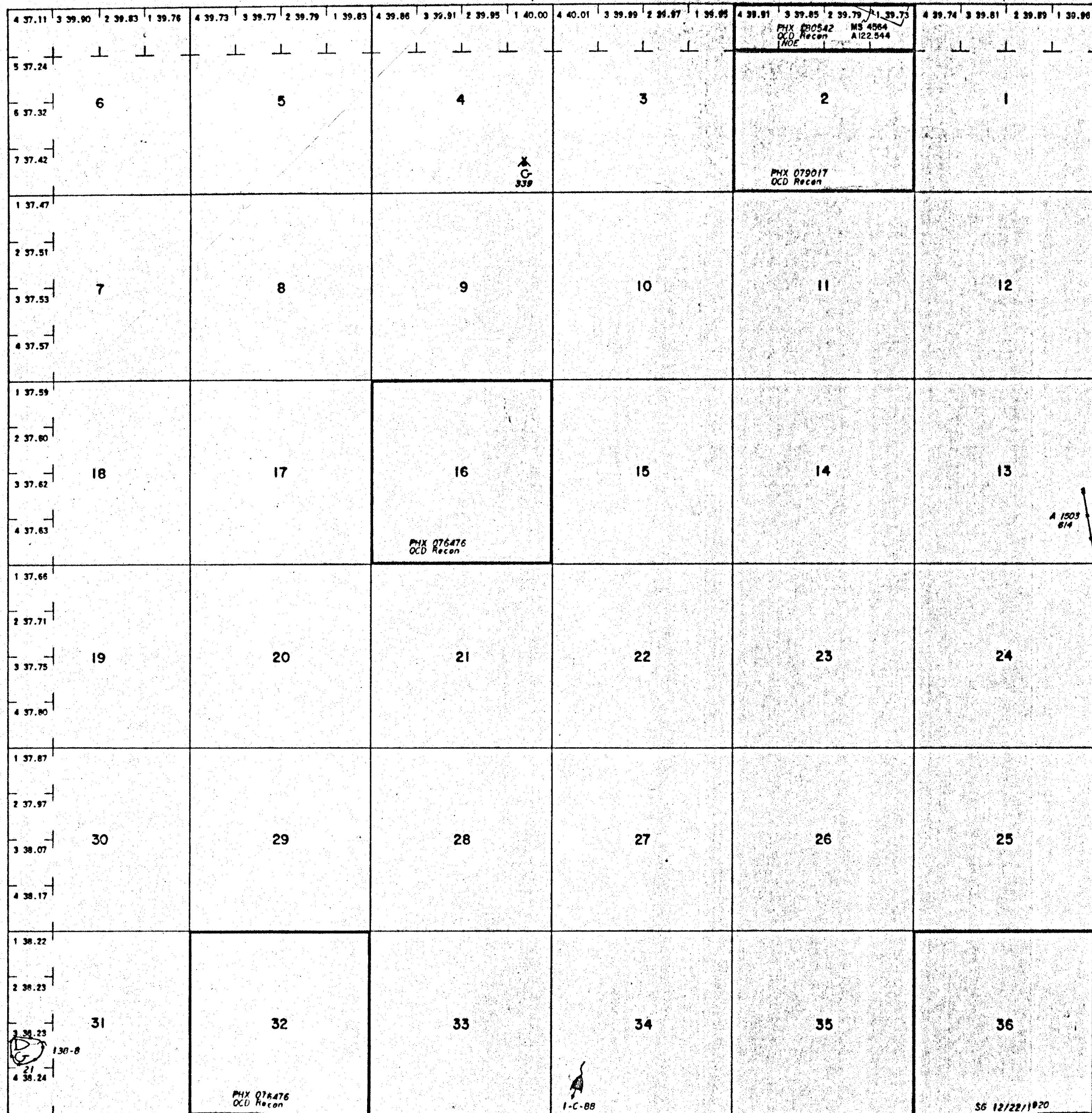
CURRENT TO	BY

T 12 S
R 6 W

TOWNSHIP 13 SOUTH RANGE 6 WEST OF THE GILA AND SALT RIVER MERIDIAN, ARIZONA

PIMA COUNTY

STATUS OF PUBLIC DOMAIN
LAND AND MINERAL TITLES



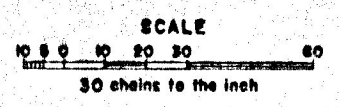
INDEX TO SEGREGATED TRACTS			
REBURY		ORIGINAL SURVEY	
TRACT NO	T	R	SUBDIVISION

FOR ORDERS EFFECTING DISPOSAL OR USE OF
UNIDENTIFIED LANDS WITHDRAWN FOR CLASSIFICATION,
MINERALS, WATER AND/OR OTHER PUBLIC PURPOSES,
REFER TO INDEX OF MISCELLANEOUS DOCUMENTS.

DIST. NO. 2

BRAZING DIST. NO. 2

Nov 21 2 38 PM '97



WARNING STATEMENT
This plat is the Bureau's Record of Title, and should be used only as a graphic display of the township survey data. Records hereon do not reflect title changes which may have been effected by lateral movements of rivers or other bodies of water. Refer to the cadastral surveys for official survey information.

Lat. 32°14'32" N
Long. 112°49'54" W

CURRENT TO	BY

NOTICE!!

These documents have been scanned!

Do not place un-scanned documents beneath this notice!

Do not remove this notice from this file!

GPO Jacket No. 560-102
Print Order 61540
Rise Business Services, LLC
Job=AZ15 7/3/2019



Box Number= AZ15149



Claim Begin-End: AMC346820-AMC347086

5 Miscellaneous



AZ15149-7

AMC347088-AMC346820

**NO
DOCUMENTS
FOUND**

NO DOCUMENTS FOUND
NO DOCUMENTS FOUND

NOTICE!!

These documents have been scanned!

Do not place un-scanned documents beneath this notice!

Do not remove this notice from this file!

GPO Jacket No. 560-102
Print Order 61540
Rise Business Services, LLC
Job=AZ15 7/3/2019



Box Number= AZ15149



Claim Begin-End: AMC346820-AMC347086

6 Location Notices-Amendments and Supporting Documents



AZ15149-7

AMC347088-AMC346820

**NO
DOCUMENTS
FOUND**

NO DOCUMENTS FOUND
NO DOCUMENTS FOUND